Accession No. 6017

ORIGINAL

TOWNSHIP No. 45 NORTH, RANGE No. 91 WEST OF THE SIXTH PRINCIPAL MERIDIAN, WYOMING

INDEPENDENT RESURVEY WITH TRACT SEGREGATIONS

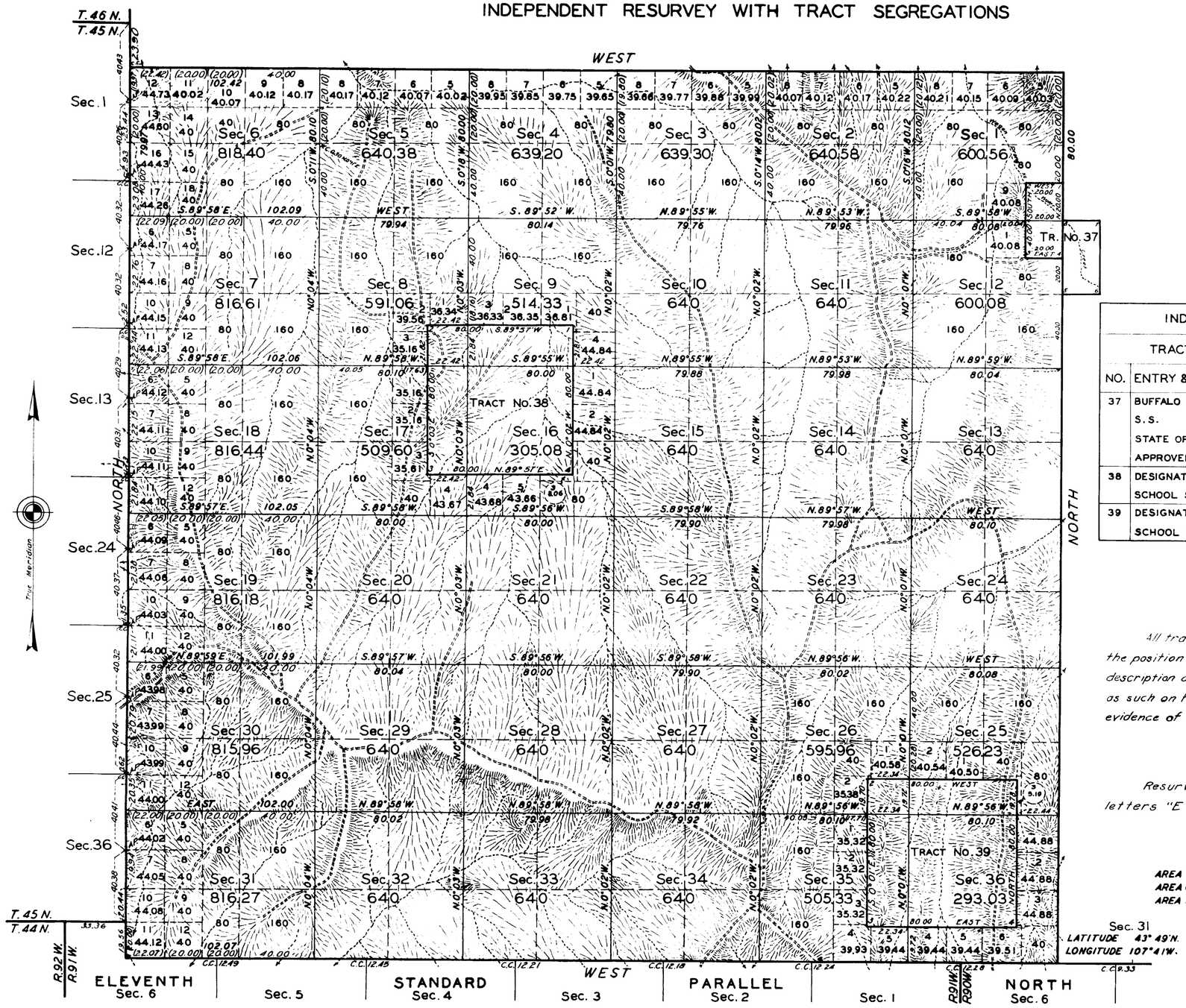

SCALE: 40 CHAINS TO AN INCH

INDEX TO SEGREGATED TRACTS					
TRACT		ORIGINAL SURVEY			
NO.	ENTRY & STATUS	T.	R.	Sec.	SUBDIVISIONS
37	BUFFALO 07707 S.S. STATE OF WYOMING APPROVED	45	90	7	LOTS 1 AND 2
				7	SE ¼ NW ¼, NE ¼ SW ¼
38	DESIGNATED SCHOOL SECTION	45	91	16	ALL
39	DESIGNATED SCHOOL SECTION	45	91	36	ALL

All tract segregations shown hereon represent the position and form of said tract under the original description as referred to the original survey, located as such on the ground according to the best available evidence of their true position.

Resurvey authorized by the commissioner's letters "E" dated March 9, 1926 and July 28, 1926.

AREA OF TOWNSHIP	24,100.58 ACRES
AREA OF TRACTS	1,360.00 ACRES
AREA EXCLUSIVE OF TRACTS	22,740.58 ACRES

LATITUDE 43° 49' N.
LONGITUDE 107° 41' W.

LINES DESIGNATED	BY WHOM SURVEYED	GROUP		MILEAGE		WHEN	SURVEYED
		NO.	DATE	MLS.	CHS.	BEGUN	COMPLETED
WEST BOUNDARY	MARVIN J. LYTLE	91	SEPT. 25, 1926	5	60.33	APRIL 5, 1933	APRIL 24, 1933
SUBDIVISIONAL	"	"	"	61	30.25	"	"
TRACT	"	"	"	8		"	"
CONNECTING	"	"	"	2	12.63	"	"
EAST BOUNDARY	M. D. KING	"	"	6		JUNE 4, 1927	OCT. 1, 1927
NORTH	K. W. BOND	"	"	6	22.42	MAY 16, 1930	AUG. 16, 1930
R.C.O. ELEVENTH STANDARD	MARVIN J. LYTLE	"	AUG. 5, 1926	6	41.63	SEPT. 1, 1926	SEPT. 9, 1926

Office of U.S. Supervisor of Surveys
Denver, Colorado, July 14, 1934.
The above plot of Township No. 45 North Range No. 91 West of the Sixth Principal Meridian, Wyoming is strictly conformable to the field notes of the survey thereof which have been examined and approved.

U.S. Supervisor of Surveys

DEPARTMENT OF THE INTERIOR
GENERAL LAND OFFICE

Washington D.C., February 12, 1935.
The resurvey represented by this plot having been correctly executed in accordance with the requirements of law and the regulations of this office, is hereby accepted.

Assistant Commissioner

2068-A

45-91
Transmitted to Buffalo L.O.
May 20, 1935

3339

TOWNSHIP No. 45 NORTH. RANGE No. 91 WEST of the 6th Principal MERIDIAN.

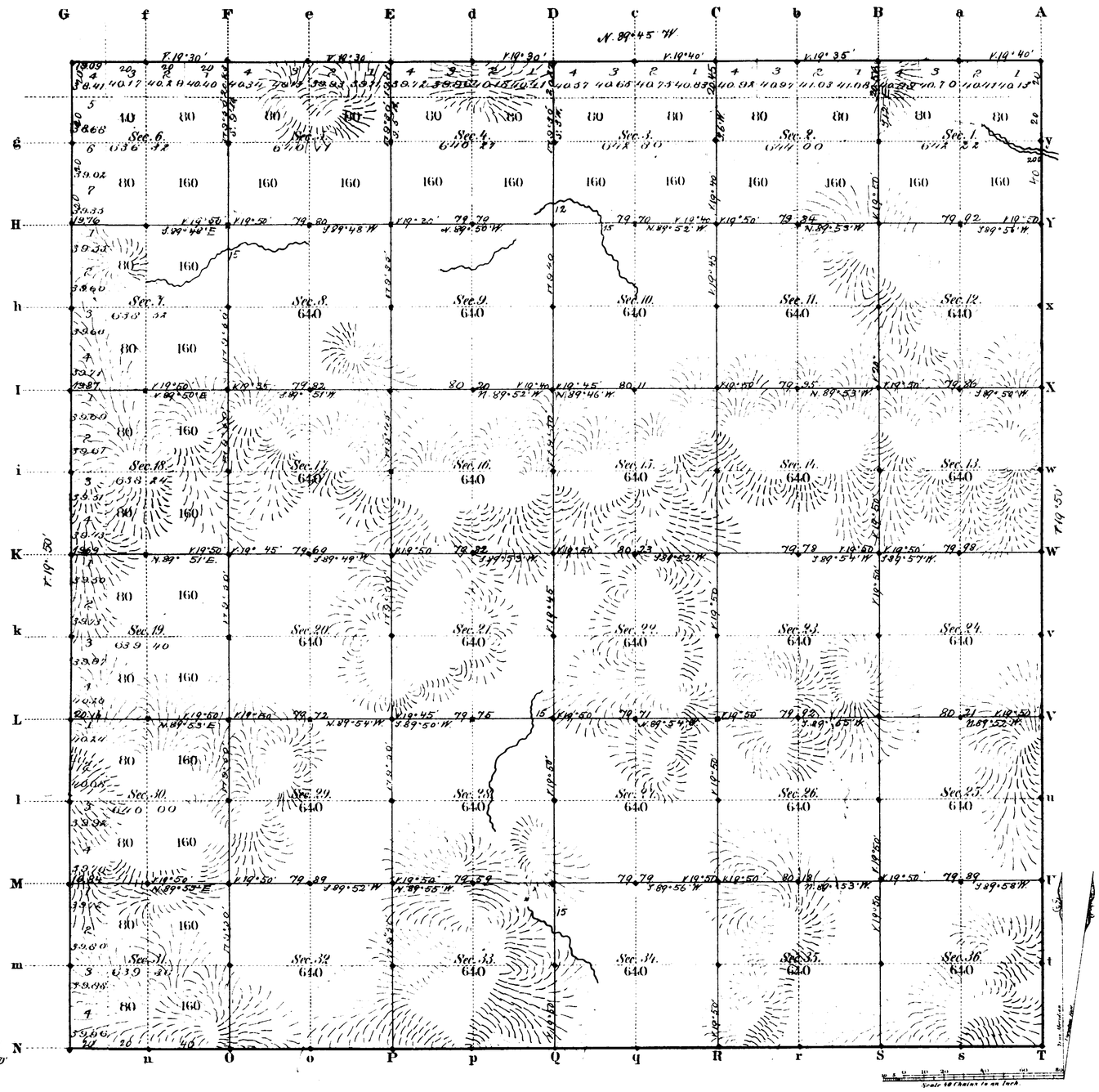

Total number of Acres. 23,041.24

Surveys Designated	By Whom Surveyed	Date of Contract	Amount of Surveys Mls. Chs. Lks.	When Surveyed	Magnetic Declination
E. W. & N. Township lines	J. H. Weischauer Jr.	May 15, 1882	17 79 09	Nov. 4-13, 1882	19°48' East
Subdivisions	R. H. Woods	" "	39 77 78	June 21-23, 1883	19°40' " "
Connections					
11th Stand. Prl. N.	Chas. A. Honey	Jan. 12, 1882	6 00 00	Apr. 22, 1882	

The above Map of Township No. 45 North Range No. 91 West of the Sixth Principal Meridian Wyoming Territory is strictly conformable to the field notes of the survey thereof on file in this Office, which have been examined and approved

Surveyor General's Office,
Cheyenne Wyoming
March 1st 1884

Edw. C. Davis
Sur. Genl.

A. Gast & Co. St. Louis Mo.

2068

45 - 91

(26)
accession no. 3315

EXTERIOR LINES.

Scale 3 miles to 1 inch. Magnetic Variation, E.

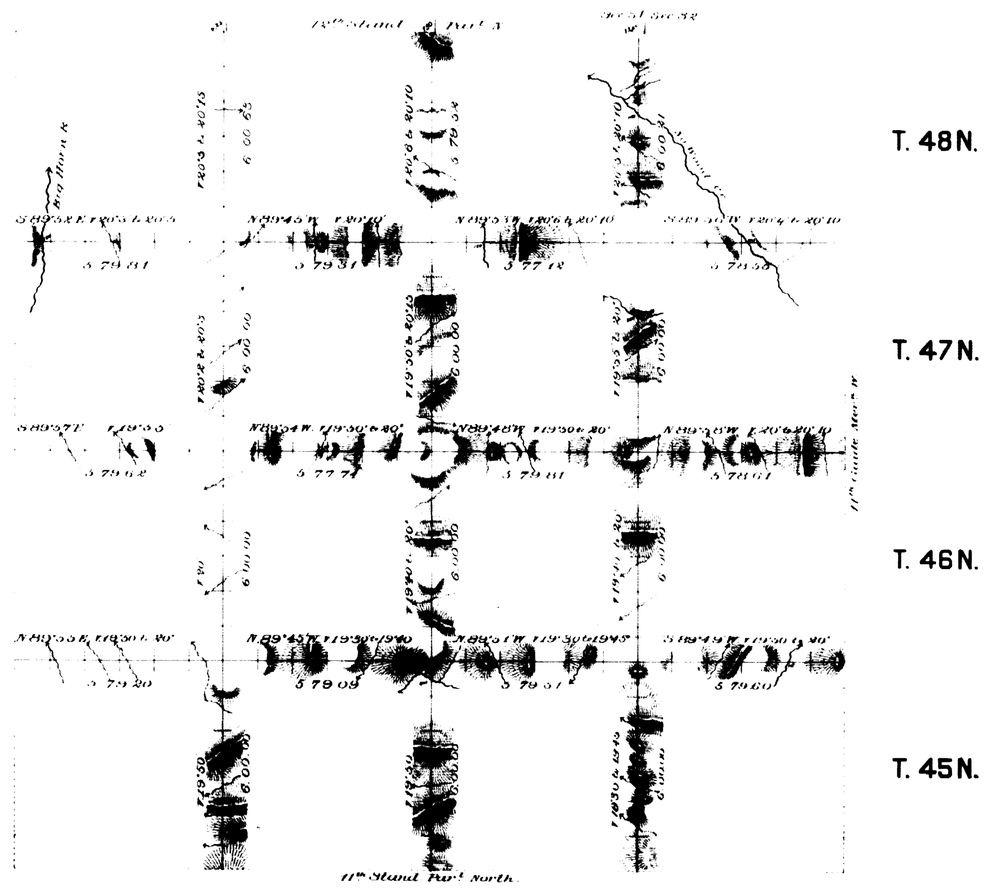

Surveys Designated	By Whom Surveyed	Date of Contract	Amount of Surveys			When Surveyed
			Mls	Chs	Lks	
Exterior lines	F.W. Weisshaar Jr.	May 15th 1882	143	68	33	Oct. 30 Nov. 21, 1882
Connections	" "	" " "		26	16	" " " "

I hereby certify that the above diagram of the Exterior lines of Tps. 45, 46, 47 & 48 N., Rs. 89, 90, 91 & 92 W., of the 6th P.M. Wyo. Ter. is strictly conformable to the field notes of the survey thereof on file in this office, which have been examined and approved.
Surveyor General's Office,
Cheyenne Wyoming Febry. 28th 1884

Edw. C. David Surr. Genl.

221
Indexed

2363

48

11TH STANDARD PARALLEL NORTH

Along the South bound of Tp. 45 N., Rgs. 89 to 96 inclusive, West of the 6th P.M. Wyoming Ty.

Scale one inch to 1 mile. Mag. var. East.

Course West.



Survey Designated	By Whom Surveyed	Date of Contract	Amount of Survey Mls.	Chs.	Lks.	When Surveyed
11th Stand. Par. N.	Chas. H. Toney	Jan. 18, 1882	48	0	0	April & May, 1882

I hereby certify that the above diagram of the 11th Stand. Par. North, along the South bound. of Tp. 45 N., Ranges 89 to 96 inclusive, West of the 6th P.M., Wyo. Ter., is strictly conformable to the field notes of the Survey on file in this Office, which have been examined and approved.

Surveyor General's Office,
Cheyenne Wyoming, Sept. 8, 1882

Edw. L. C. David
Surveyor General.

1683