2-147

(4-675a)

Resurvey Township No. 45 North, Range No. 93 West of the Sixth Principal Meridian, Wyoming

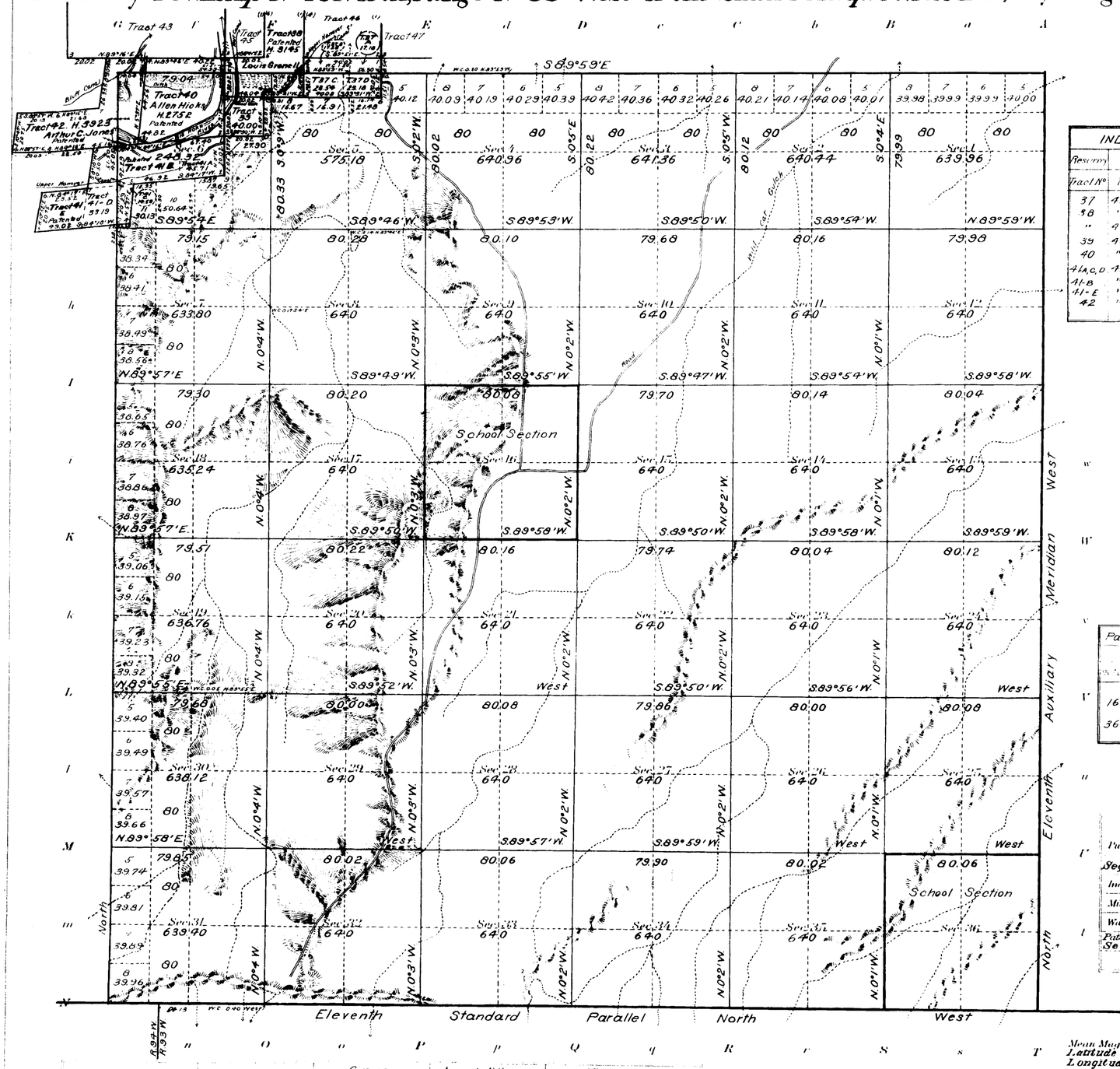

INDEX TO SEGREGATED TRACTS						
Resurvey	Original Survey					
Tract No.	T.	R.	Sec.	Subdivision	Entry Serial No.	Status in Land Office	Entryman
37	45	93	6	Lots 1 & 2	S.L. 0172	Approved	Wyoming
38	"	"	6	Lots 3 & 4	H. 3145	Patented	Louis E. Gronell
"	46	"	31	E½ SW¼			
39	45	"	6	Lot 5	S.L. 0172	Approved	Wyoming
40	"	94	1	Lots 1, 2, S½ NE¼	H. 2752	Patented	Allen Hicks
41 a, c, d	45	"	1	NE¼ SE¼ SE¼ SW¼	S.L. 0172	Approved	Wyoming
41-B	"	"	"	NW¼ SE¼ NE¼ SW¼	S.L. 0172	Patented	Wyoming
41-E	"	"	1	SW¼ SW¼	S.L. 0172	Patented	Wyoming
42	"	"	1	Lot 3, S½ NW¼	H. 3923	Patented	Arthur C. Jones
			2	SE¼ NE¼			

Patented Entries Not Segregated			
Original Survey			
Sec.	Subdivisions	Entry Serial No.	Entryman
16	All	S.S.	Wyoming
36	All	S.S.	Wyoming

Areas in Acres	
Public Land	21289.54
Segregated Tracts	451.97
Indian Allotments	
Mineral Claims	
Water Surface	
Patented Lands Not Segregated	1280.00
Total Area	23021.51

Scale 40 Chains to an inch

Mean Magnetic Declination 18° E.
Latitude 43° 49' N
Longitude 107° 57' W.

Surveys Designated	By Whom Surveyed	Group No.	Group Date	Amount of Surveys Mls.	chs.	lks.	When Surveyed Begun	Completed
Resurvey Township Lines	Wilford W. Utterback	3	July 21, 1910	23	79	04	August 1, 1910	September 3, 1910
Resurvey Subdivisions	" " "	"	" " "	59	78	89	September 2, 1910	September 20, 1910
Connections	" " "	"	" " "		3	91	September 20, 1910	September 20, 1910
Meanders	" " "	"	" " "	2	02	97	November 20, 1910	November 20, 1910
Segregated Tract Lines	" " "	"	" " "	22	23	57	September 19, 1910	November 23, 1910

The above map of Resurvey Township No. 45 North, Range No. 93 West of the Sixth Principal Meridian, Wyoming, is strictly conformable to the field notes of the resurvey thereof on file in this office, which have been examined and approved.

U. S. Surveyor General's Office,
Cheyenne, Wyoming, November 26, 1913

Charles L. Deckes
Surveyor General.

171 OA

45 - 93

Accession No. 2448

(4-675a)

Supplemental Plat
Resurvey Township No. 45 North, Range No. 93 West of the Sixth Principal Meridian Wyoming
Segregating Tract 43



INDEX TO SEGREGATED TRACTS								
RESURVEY	ORIGINAL SURVEY							
Tract	T	R	Sec.	Subdivision	Entry Kind	Entry Number	Status Land Office	Entryman
43	45	94	36	All	SS		Valid	Wyoming

Areas in Acres	
Public Land	
Indian Reservation	
Indian Allotments	
Mineral Claims	
Water Surface	
Total Area	

Scale 40 Chains to an inch

Mean Magnetic Declination

Surveys Designated	By Whom Surveyed	Group No.	Group Date	Amount of Surveys Mls.	chs.	lks.	When Surveyed Begun	Completed
Segregated Tract	Mark M. Kelley	7	Sept 10, 1914	3	12	41	Dec 20, 1914	Dec 23, 1914
Connections	" " "	7	Sept 10, 1914		11	95	Dec 20, 1914	Dec 23, 1914
Resurvey Subdivisions	Wilford W. Utterback	3	July 21, 1910				Sept 2, 1910	Sept 20, 1910
Resurvey S and W Boundaries	" " "	3	July 21, 1910				August 1, 1910	Sept 3, 1910

The above Supplemental map of Resurvey Township No. 45 North Range No. 93 West of the Sixth Principal Meridian Wyoming is strictly conformable to the field notes of the resurvey thereof on file in this office, which have been examined and approved.

U.S. Surveyor General's Office.

Cheyenne, Wyoming, June 29, 1915

Charles L. Decker
Surveyor General.

1718B

45 - 93

2446

TOWNSHIP No. 45 NORTH. RANGE No. 93 WEST of the 6th Principal MERIDIAN.

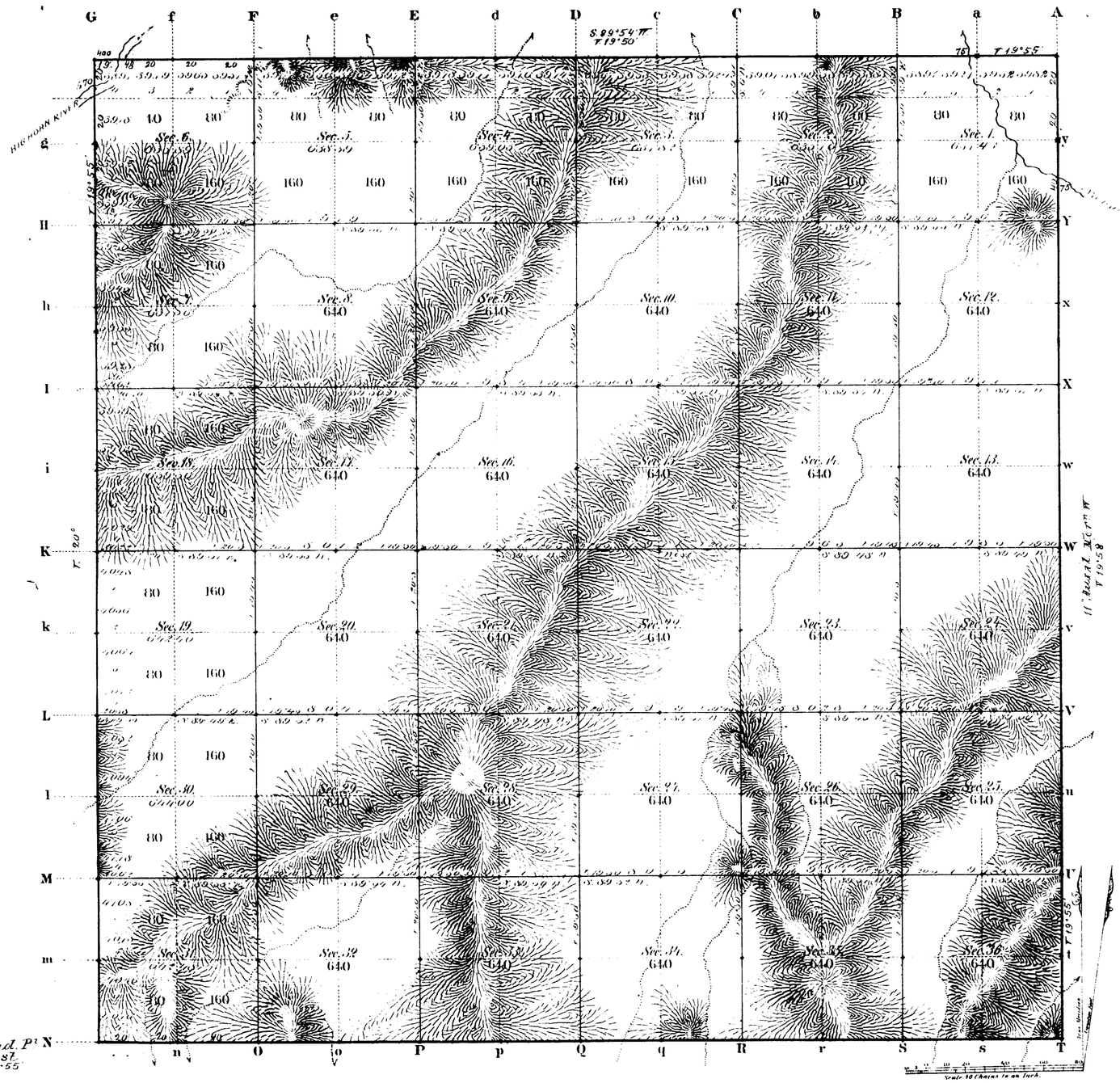

Total number of Acres. 23030.11

Surveys Designated	By Whom Surveyed	Date of Contract	Amount of Surveys Mi.	Ch.	Lks.	When Surveyed	Magnetic Declination
W & N Township lines	R. H. Woods Jr.	May 15, 1882	11	79	46	Febr 17, 1883	19° 55' East
Subdivisions	F. W. Mattson	" " "	69	11	00	June 6 1883	20 "
Connections							
11th Stand. M W	R. H. Woods	" " "	5	00	00	June 25, 1882	
11th Stand. P N	Charles A. Harvey	Jany 12, 1882	5	00	00	May 12, 1882	

The above Map of Township No. 45 North Range No. 93 West of the Sixth Principal Meridian Wyoming Territory is strictly conformable to the field notes of the survey thereof on file in this Office, which have been examined and approved.

Surveyor Generals Office, Cheyenne Wyoming September 15th 1885.

Edw. C. David
Surv. Genl.

A. Gast & Co. St. Louis Mo.

1718

45 - 93

Accession no. 4370

EXTERIOR LINES

Scale 1 inch = 2 miles. Mag. Var. East.

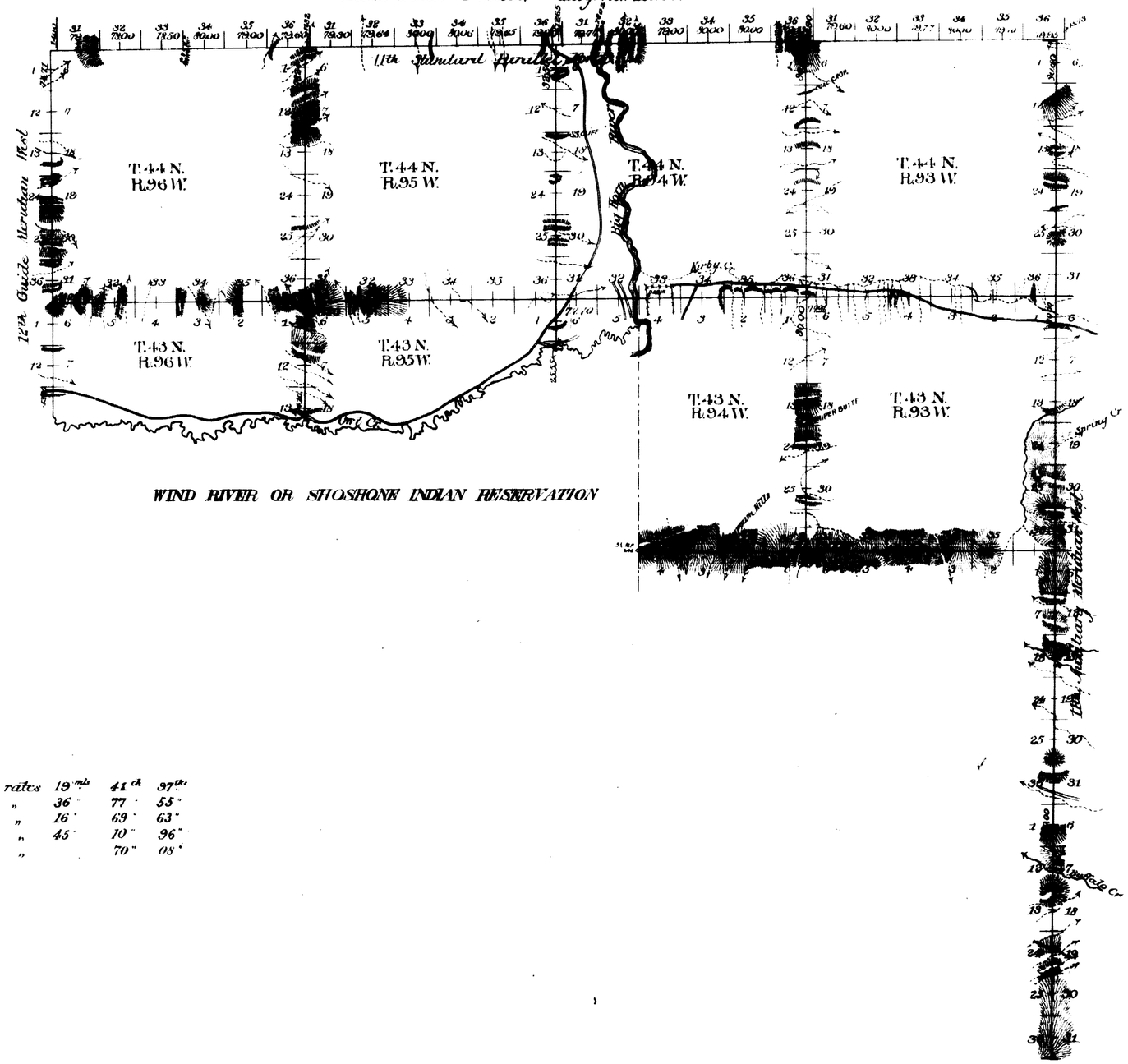

Standard lines at intermediate rates	19 mls	41 ch	97 lks
" " " minimum "	36 "	77 "	55 "
Exterior " " intermediate "	16 "	69 "	63 "
" " " minimum "	45 "	10 "	96 "
Connection " " " "		70 "	08 "

Surveys Designated	By Whom Surveyed	Date of Contract	Amount of Surveys Mls	Chs	Lks	When Surveyed	Magnetic Declin'n
11th Stand. Par.	Carpenter & Warner	April 1, 1891	23	70	61	July 8-10 1891	17°12' East
11th Aux. Mer.	" "	" " "	24	00	60	" 5-7 "	17°04' "
12th Guide Mer.	" "	" " "	8	48	31	" 12 "	17°20' "
Exteriors	" "	" " "	62	00	59	Sept 23-30 "	17°14' "
Connections	"	" " "		70	08	July 8-10, 1891	17°12' "

I hereby certify that the above diagram of the 11th Standard Parallel North in Ranges 93, 94, 95 and 96 West; the 11th Guide Meridian West in Townships 41, 42, 43 and 44 North; the 12th Guide Meridian West in Townships 43 and 44 North, and the Exterior Boundaries of Townships 43 North Range 93 West; Townships 44 North, Ranges 93, 94, 95 and 96 West, and Fractional Townships 43 North, Ranges 94, 95 and 96 West of the 6th Principal Meridian in Wyoming, is strictly conformable to the field notes of the survey thereof on file in this office which have been examined and approved.

Surveyor General's Office
Cheyenne Wyo May 21st 1892

Wm A. Richards
Surveyor General.

Index

2942

4903

RESURVEY

TOWNSHIP EXTERIORS

Scale: 1 inch to 160 Chains

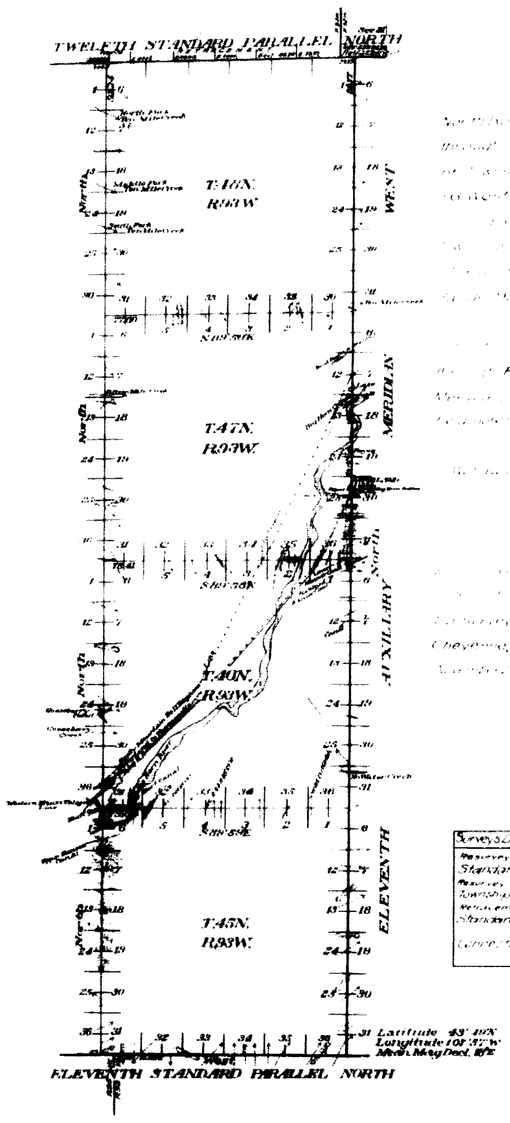

Cheyenne, Wyoming

Charles L. Decker

U.S. Surveyor General

Surveys Designated	Amount			When Surveyed
	Mls	Chs	Lks	
Resurvey Standard Lines	30	11	77	August 1, 1910 August 21, 1910
Resurvey Township Lines	42	07	29	August 30, 1910 May 11, 1911
Retracement Standard Line	4	45	27	August 2, 1910
Connecting Lines	4	22	27	August 2, 1910 May 11, 1911

221

2363

48

11TH STANDARD PARALLEL NORTH

Along the South bound of Tp. 45 N., R's 89 to 96 inclusive, West of the 6th P.M. Wyoming Ty.

Scale 40 chs to 1 inch Mag. var. East.

Course West.

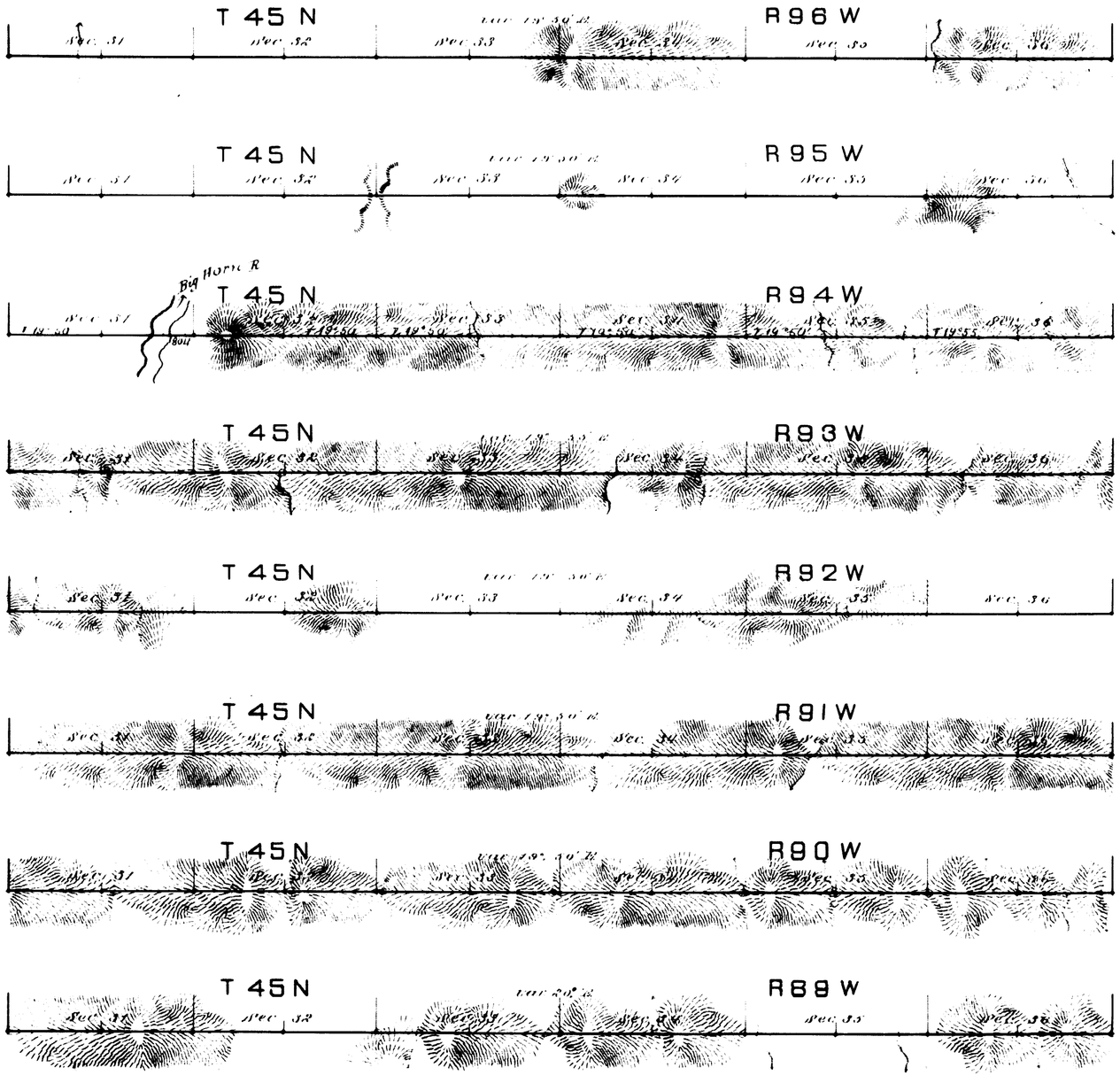

Survey Designated	By Whom Surveyed	Date of Contract	Amount of Survey Mls.	Chs.	Lks.	When Surveyed
11th Stand. Par. N.	Chas. H. Money	Jan. 12, 1882	48	0	0	Apr. 21 - May 13, '82

I hereby certify that the above diagram of the 11th Stand. Par. North, along the South bound of Tp. 45 N., Ranges 89 to 96 inclusive, West of the 6th P.M., Wyo. Ter., is strictly conformable to the field notes of the Survey on file in this Office, which have been examined and approved.

Surveyor General's Office,
Cheyenne Wyoming, Sept. 8, 1883

Edw. C. David
Surveyor General.

1683

2364

49

EXTERIOR LINES.

Scale 3 miles to 1 inch. Magnetic Var. East.

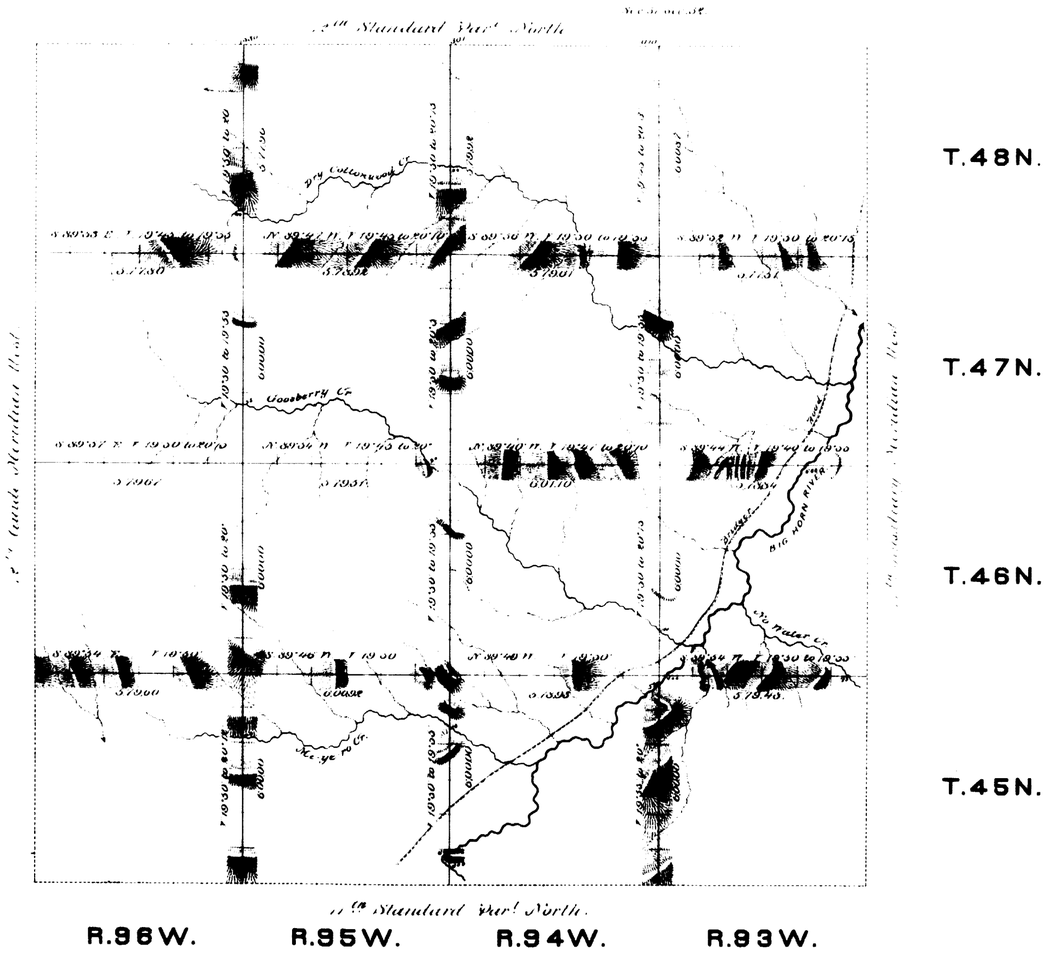

Surveys designated	By whom surveyed	Date of contract	Amt of surveys.			When surveyed.
			mls	chs	lks	
Exterior lines	R. H. Woods.	May. 15. 1882.	143	70	64.	Feb 12 Mar 2. 1883.
Connections	. . .	. . .		8	91	. . .

I hereby certify that the above diagram of the Exterior lines of T. 45. 46. 47 & 48 N. R. 93. 94. 95 & 96. W. of the 6th Principal Meridian Wyoming Territory, is strictly conformable to the field notes of the survey thereof on file in this Office, which have been examined and approved.
Surveyor Generals Office.
Cheyenne. Wyo. Sept 6th 8th 1883.

Edw. C. David
Surveyor General

1684

(23) Indexed accession no. 2368

53

11TH AUXILIARY MERIDIAN WEST

in Tps. 45 to 48 N. inclusive betw. Rgs. 92 & 93 W. of the 6th Prin. Mer. W.T.

Magn. Variation East *Scale 40 Chs. to 1 Inch*

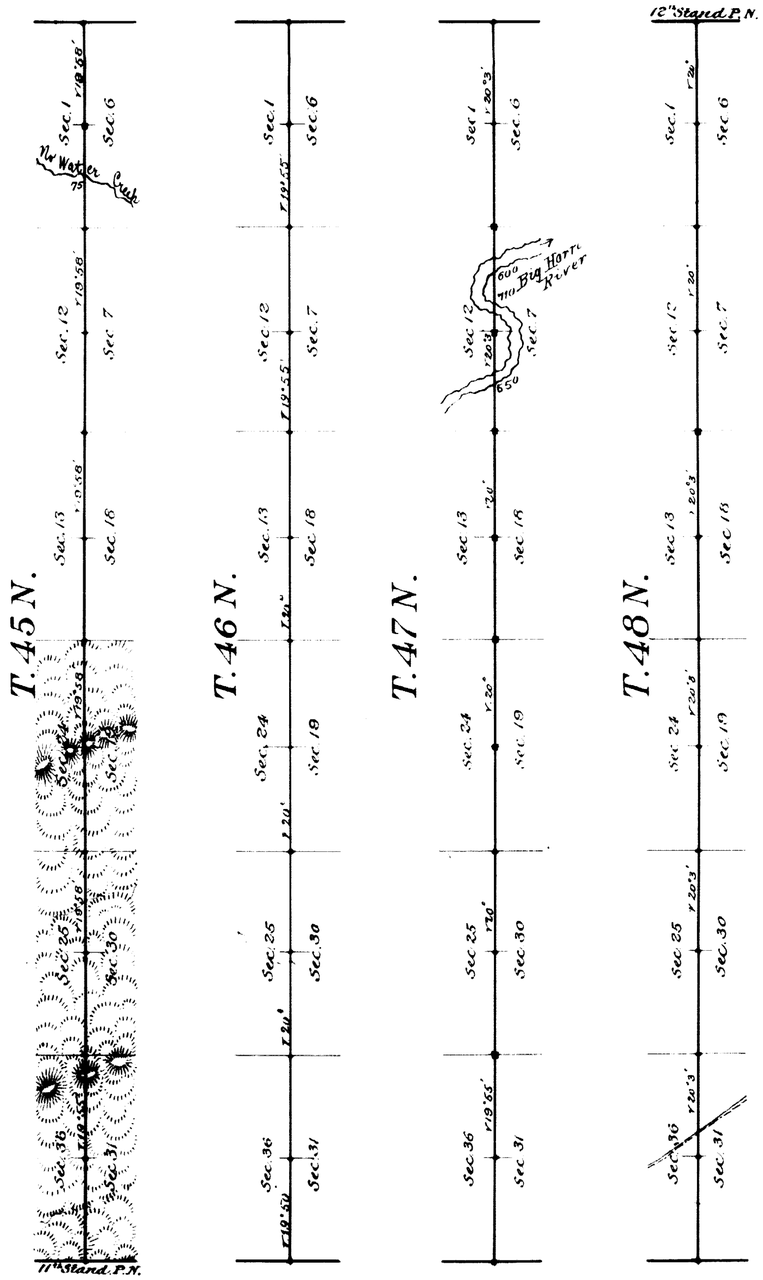

Surveys Designated	By Whom Surveyed	Date of Contract	Amount of Surveys			When Surveyed
			Mls	Chs	Lks	
11th Auxil. Mer. W.	R. H. Woods	May 15. 1882	24	00	00	June 25-28 82

The above map of the 11th Auxiliary Meridian West in Tps. 45 to 48 N. incl. betw. Rgs. 92 & 93 W. of the 6th Principal Mer., Wyo. Ter., is strictly conformable to the fieldnotes of the survey thereof, on file in this office, which have been examined and approved

Surveyor General's Office
Cheyenne Wyoming
September 8th 1883

Edwd. C. David
Sur. Gen.

1688