Accession No. 6119

ORIGIN :

TOWNSHIP No. 46 NORTH, RANGE No. 87 WEST OF THE SIXTH PRINCIPAL MERIDIAN, WYOMING.

DEPENDENT RESURVEY

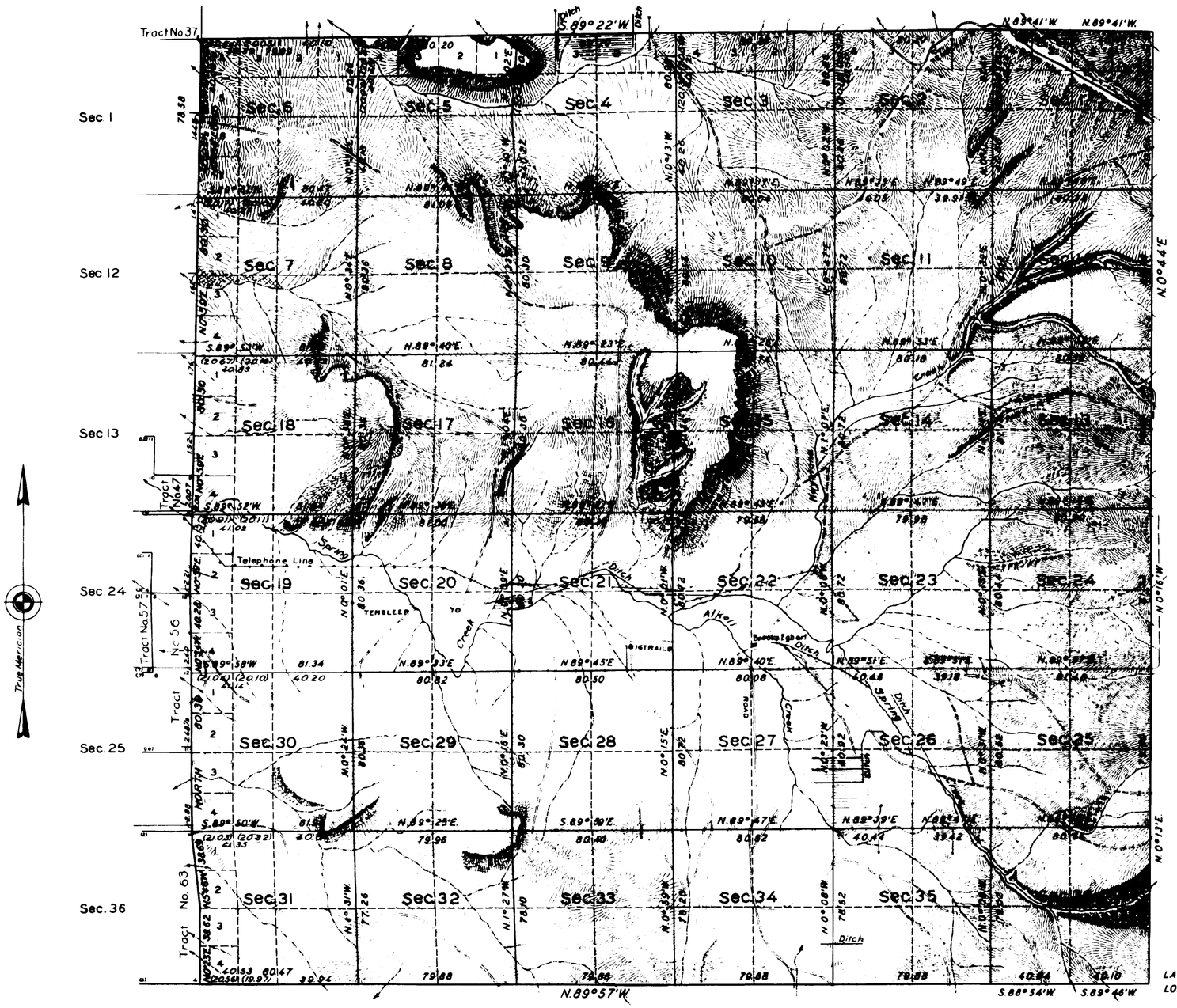

True Meridian

THIS PLAT OF THE RESURVEY OF TOWNSHIP NO 46 NORTH, RANGE NO 87 WEST, DELINEATES A RETRACEMENT AND REESTABLISHMENT OF THE LINES OF THE ORIGINAL SURVEY AS SHOWN UPON THE PLAT APPROVED FEBRUARY 16, 1883, IN THEIR TRUE ORIGINAL POSITION ACCORDING TO THE BEST AVAILABLE EVIDENCE OF THE POSITION OF THE ORIGINAL CORNERS; ALL DIFFERENCES BETWEEN THE MEASUREMENTS SHOWN ON THE ORIGINAL PLAT AND THOSE DERIVED IN THE RETRACEMENT HAVE BEEN DISTRIBUTED PROPORTIONALLY BETWEEN ACCEPTED CORNERS IN ACCORDANCE WITH SURVEYING RULES; REFERENCE WILL BE MADE TO THE ORIGINAL PLAT FOR THE SHOWING OF THE AREAS AND MORE DETAILED DESCRIPTIONS OF THE VARIOUS SMALLER SUBDIVISIONS

RESURVEY AUTHORIZED BY COMMISSIONER'S LETTER "E" DATED JANUARY 19, 1935.

LATITUDE 43°54'N.
LONGITUDE 107°14'W.

SCALE: 40 CHAINS TO AN INCH.

AREA RESURVEYED, 23,076.32 ACRES.

LINES DESIGNATED	BY WHOM SURVEYED	GROUP No.	GROUP DATE	MILEAGE MLS.	MILEAGE CHS.	WHEN SURVEYED BEGUN	WHEN SURVEYED COMPLETED
N.&E. EXTERIORS	MARVIN J. LYTLE	136	JAN. 26, 1935	12	4.31	JULY 4, 1935	AUG. 1, 1935
SUBDIVISIONAL	" "	"	" "	60	23.88	" "	" "
WEST EXTERIOR	" "	91	SEPT. 25, 1926	5	78.78	OCT. 1, 1926	OCT. 12, 1926
SOUTH EXTERIOR	MARK D. KING	99	SEPT. 5, 1926	6	0.13	MAY 12, 1930	JUNE 14, 1930

O.G.G.

OFFICE OF U.S. SUPERVISOR OF SURVEYS
DENVER, COLORADO, FEB. 13, 1937

THE ABOVE PLAT OF TOWNSHIP NO. 46 NORTH, RANGE NO. 87 WEST OF THE SIXTH PRINCIPAL MERIDIAN, WYOMING, IS STRICTLY CONFORMABLE TO THE FIELD NOTES OF THE SURVEY THEREOF WHICH HAVE BEEN EXAMINED AND APPROVED.

U.S. SUPERVISOR OF SURVEYS.

DEPARTMENT OF THE INTERIOR
GENERAL LAND OFFICE
WASHINGTON, D.C., JUNE 11, 1937.

THE RESURVEY REPRESENTED BY THIS PLAT HAVING BEEN CORRECTLY EXECUTED IN ACCORDANCE WITH THE REQUIREMENTS OF LAW AND THE REGULATIONS OF THIS OFFICE, IS HEREBY ACCEPTED.

Antoinette Funk
ASSISTANT COMMISSIONER.

2368-A

Transmitted to Buffalo L.O.
Sept 2, 1937

46-87

G.P.O. ANT

4092

TOWNSHIP No. 46 NORTH. RANGE No. 87 WEST of the 6th Principal MERIDIAN.

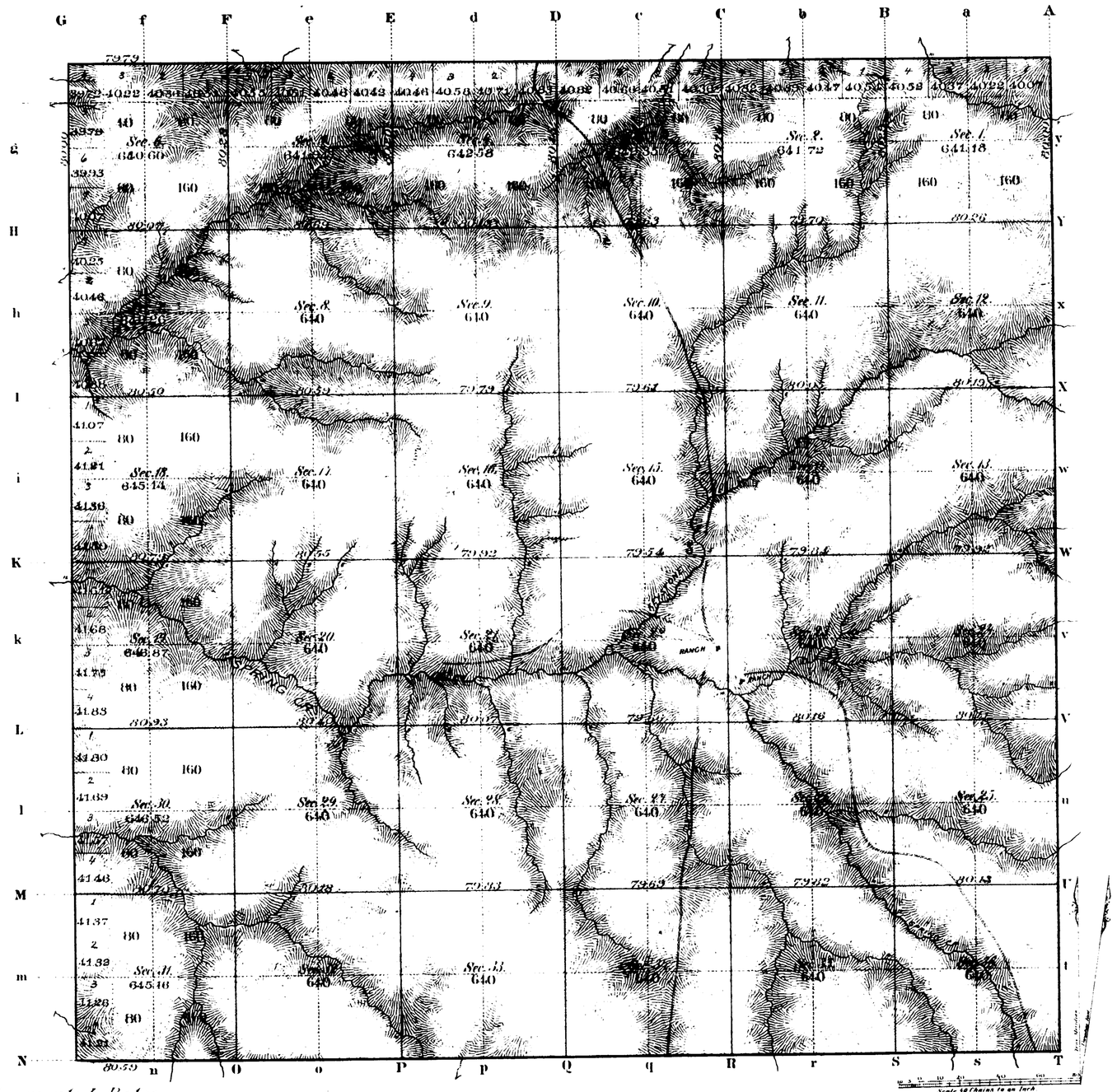

All Augmented Rates

Total number of Acres. 23 076.32

Surveys Designated	By Whom Surveyed	Date of Contract	Amount of Surveys Mls	Chs	Lks	When Surveyed	Magnetic Declination
N.S. Township lines	Ed. F. Stahle	Sep. 21st 1880	11	79	79	July 26-28, 1884	
Subdivisions			60	4	82	Sep. 27 Oct. 2, 1884	18°30' East.
Connections							

The above Map of Township No. 46 North Range No. 87 West of the Sixth Principal Meridian Wyoming Territory is strictly conformable to the field notes of the survey thereof on file in this Office, which have been examined and approved

Surveyor General's Office, John H. McCormick
Sur. Gen.l

Cheyenne Wyoming
Feby 16th 1885

A. Gast & Co. St. Louis Mo.

2368

46-87

Indexes

4067

EXTERIOR LINES.

Scale 3 miles to 1 inch. Magnetic Var. East.

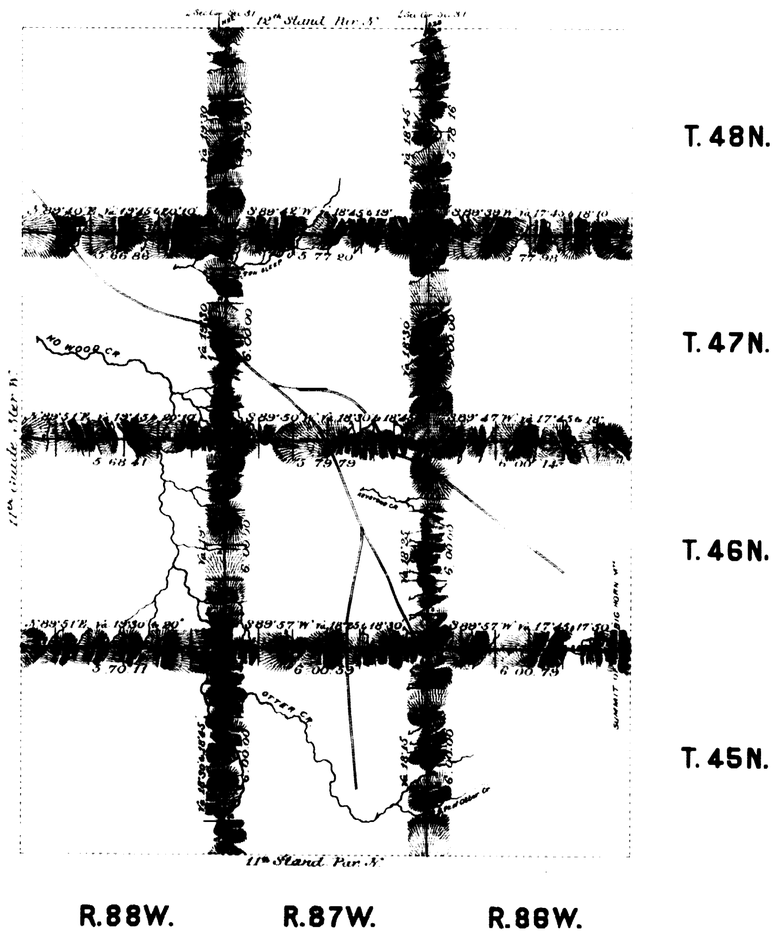

All lines at Augmented Rates.

Surveys Designated	By Whom Surveyed	Date of Contract	Amount of Surveys mls.	ch.	lks.	When Surveyed
Township lines	Ed. F. Stahle	Sep. 21st 1880	101	39	10	July 18-31, 1884
Connections	" " "	" " "		24	10	" " "

I hereby certify that the above diagram of the Exterior lines of Townships 45, 46, 47 & 48 North, Ranges 86, 87 & 88 West of the 6th Principal Meridian Wyoming Territory, is strictly conformable to the field notes of the survey thereof on file in this office, which have been examined and approved.

Surveyor General's Office,
Cheyenne Wyoming Feb.y 16th 1885

John H. Mel Drum
Sur.r Gen.l

2353