3319

(4-675b)

INDEPENDENT RESURVEY

TOWNSHIP No. 46 NORTH, RANGE No. 89 WEST OF THE SIXTH PRINCIPAL MERIDIAN WYOMING

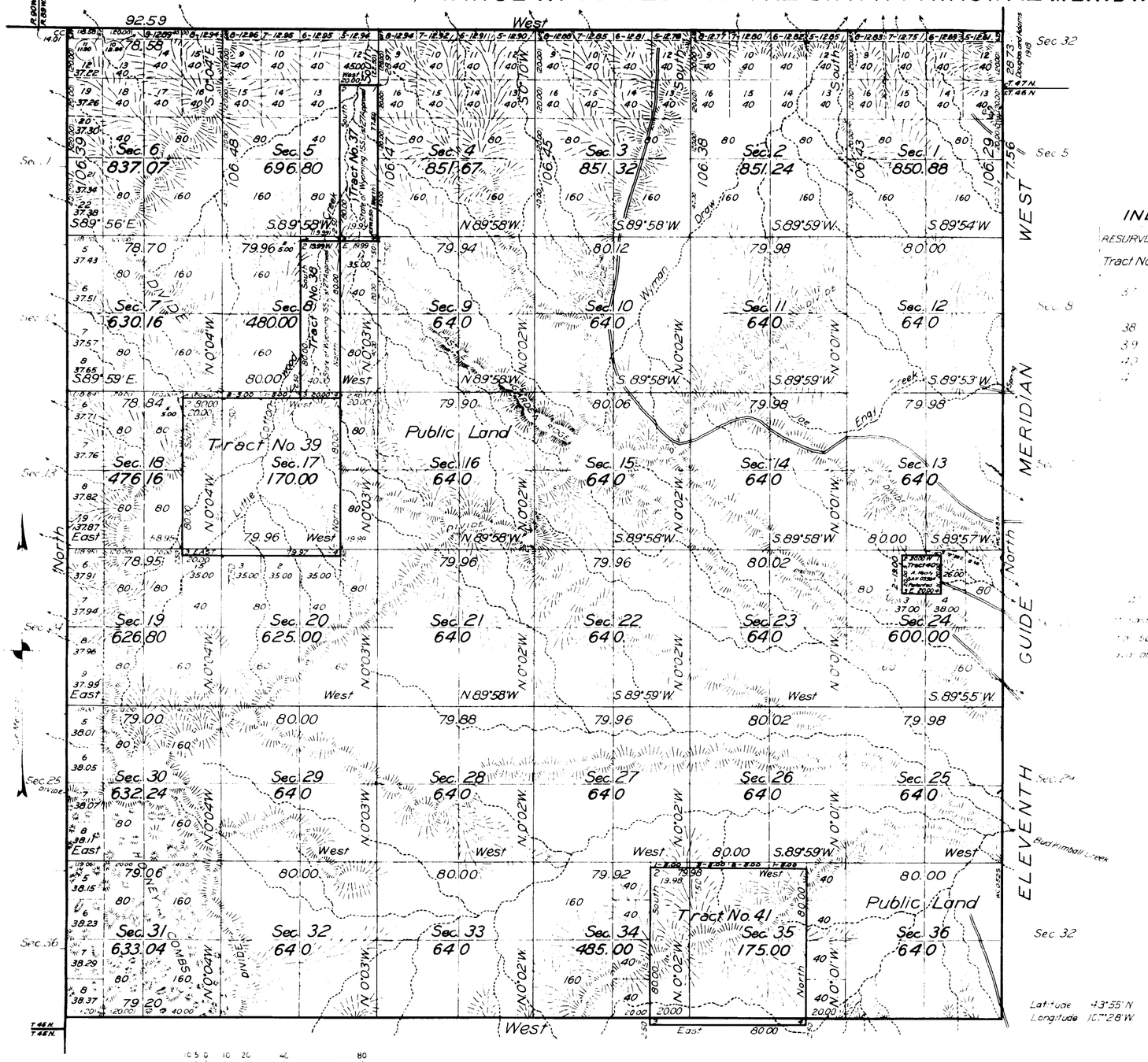

INDEX TO SEGREGATED TRACTS

RESURVEY	ORIGINAL SURVEY						
Tract No.	T R	Sec.	Subdivisions	ENTRY Kind	ENTRY No.	Status of Land Office	Entryman
37	46 89	3	Lot 4, SW¼NW¼				
		3	W½SW¼	ISS	List 27	Approved	State of Wyoming
38		9	E½E½	ISS	List 27	Approved	State of Wyoming
39		16	All		Designated School Section		
40	46 88	19	NE¼NE¼	SAH	03364	Patented	Alex Heath
41	46 89	16	All		Designated School Section		

All tract segregations shown hereon represent the position and form of land tracts under the original description as referred to the original survey, located as such on the ground according to the best available evidence of their true position.

Mean Magnetic Declination. Scale 40 Chains to an Inch Area Surveyed. Acres

LINES DESIGNATED	BY WHOM SURVEYED	GROUP No.	GROUP DATE	MILEAGE MILS	MILEAGE CHS	WHEN SURVEYED BEGUN	WHEN SURVEYED COMPLETED
Exterior	King and Lytle	91	Aug. 5 and Sept. 25, 1926	18	23.15	Aug. 26, 1926	Oct. 29, 1926
Subdivisional	"	"	Sept. 25, 1926	61	46.34	Oct. 10, 1926	Nov. 3, 1926
Connecting	"	"	"	1	19.87	"	"
Tract	"	"	"	12	59.93	"	"
N. Exterior	Douglas and Adams	47	Feb. 18, 1918	5	78.58	May 20, 1918	June 5, 1918

Office of U.S. Supervisor of Surveys
Denver, Colorado, June 22, 1927
The above plat of Township No. 46 N., Range No. 89 W. of the Sixth Principal Meridian, Wyoming, is strictly conformable to the field notes of the survey thereof which have been examined and approved.

Frank H. Johnson
U.S. Supervisor of Surveys

DEPARTMENT OF THE INTERIOR
GENERAL LAND OFFICE
Washington, D.C. August 12, 1927
The survey represented by this plat having been correctly executed in accordance with the requirements of law and the regulations of this office, is hereby accepted.

D. K. Parrott
Acting Assistant Commissioner

2061-A

46-89

3318

TOWNSHIP No. 46 NORTH. RANGE No. 89 WEST of the 6th Principal MERIDIAN.

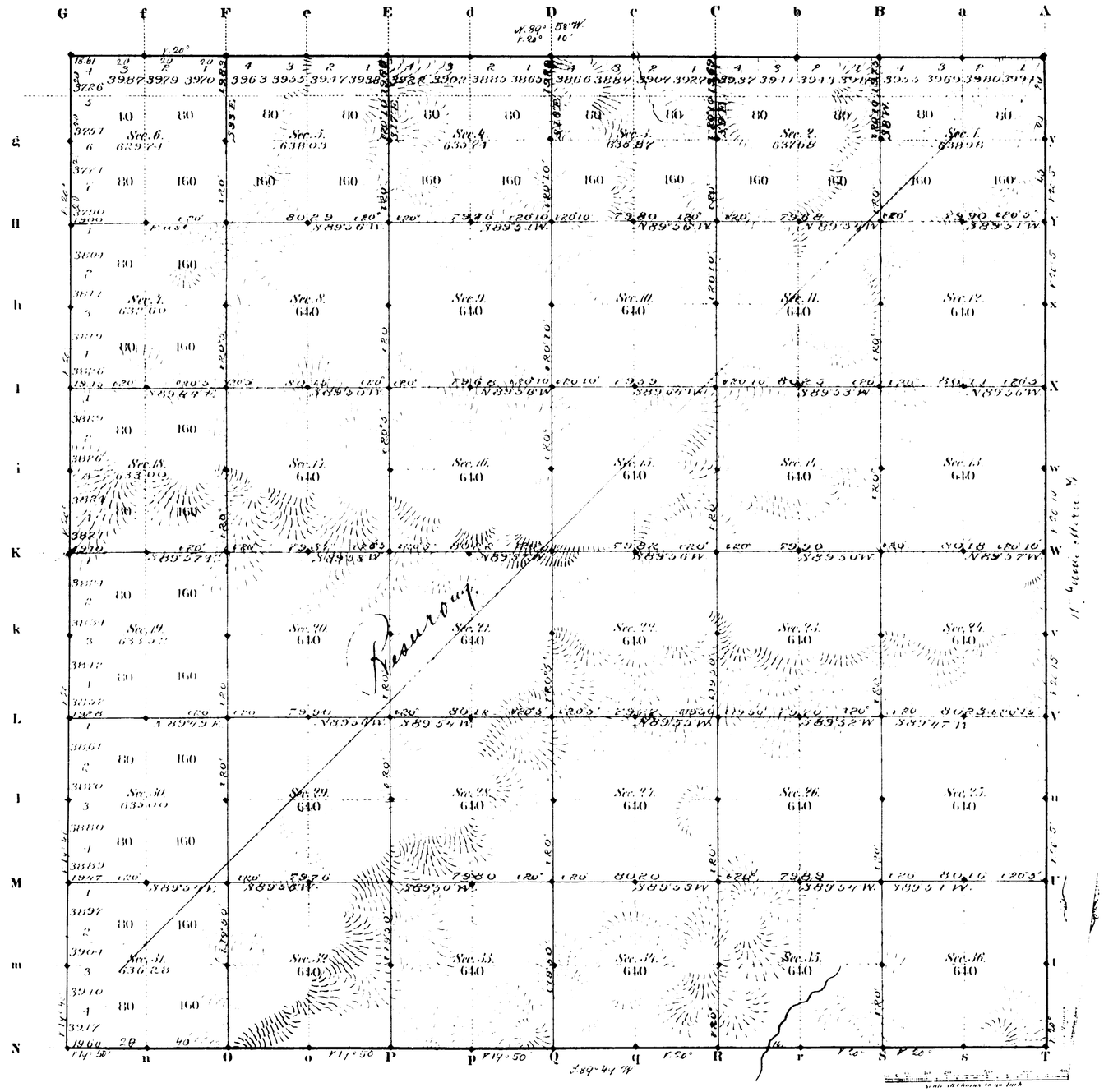

Total number of Acres 22,986.44

Surveys Designated	By Whom Surveyed	Date of Contract	Amount of Surveys Mls	Chs	Lks	When Surveyed	Magnetic Declination
2nd Ward Township lines	[illegible]	May 15, 1882	17	18	21	Octo 30, 31, 1882	20° 5' East
Subdivisions	[illegible]	" "	59	72	95	July 9-11, 1883	20 " "
Connections							
11th Guide M. W.	Chas A Honey	Jan 7th 12 1882	5	00	00	April 17, 1882	

The above Map of Township No. 46 North Range No. 89 West of the Sixth Principal Meridian Wyoming Territory is strictly conformable to the field notes of the survey thereof on file in this Office, which have been examined and approved.

Surveyor General's Office,
Cheyenne Wyoming
March 1st 1884

Edw. C. Davis
Sur. Genl.

A. Gast & Co. St. Louis Mo.

Jan
46-89

2061

Ac. 6959

ORIGINAL

TOWNSHIP 46 NORTH, RANGE 89 WEST OF THE SIXTH PRINCIPAL MERIDIAN, WYOMING.

SUPPLEMENTAL PLAT OF SECTION 24

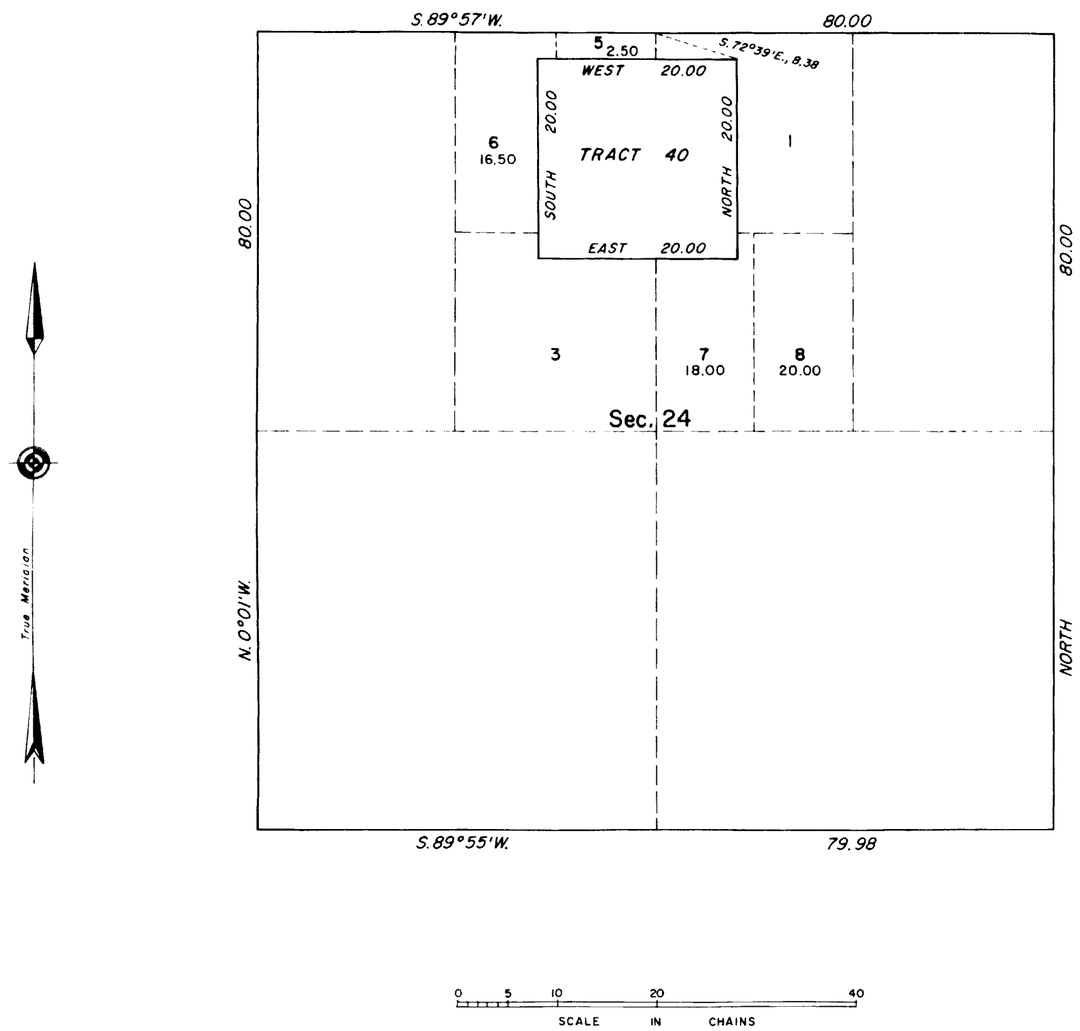

This supplemental plat of section 24, T. 46 N., R. 89 W., 6th Principal Meridian, Wyoming, shows by protraction a subdivision of original lots 5 and 6, and is based on the plat accepted August [illegible], 1963.

UNITED STATES DEPARTMENT OF THE INTERIOR
BUREAU OF LAND MANAGEMENT
Washington, D. C. February [illegible], 1964

This plat, showing amended lottings, is based upon the official records, and having been correctly prepared in accordance with the regulations, is hereby accepted.

For the Director

Chief, Division of Engineering

Filed with Land Office March 30, 1964

2061-B

46-89

(26)
Inde 40 δ accession no. 3315

EXTERIOR LINES.

Scale Smiles to 1 inch. Magnetic Variation, E.

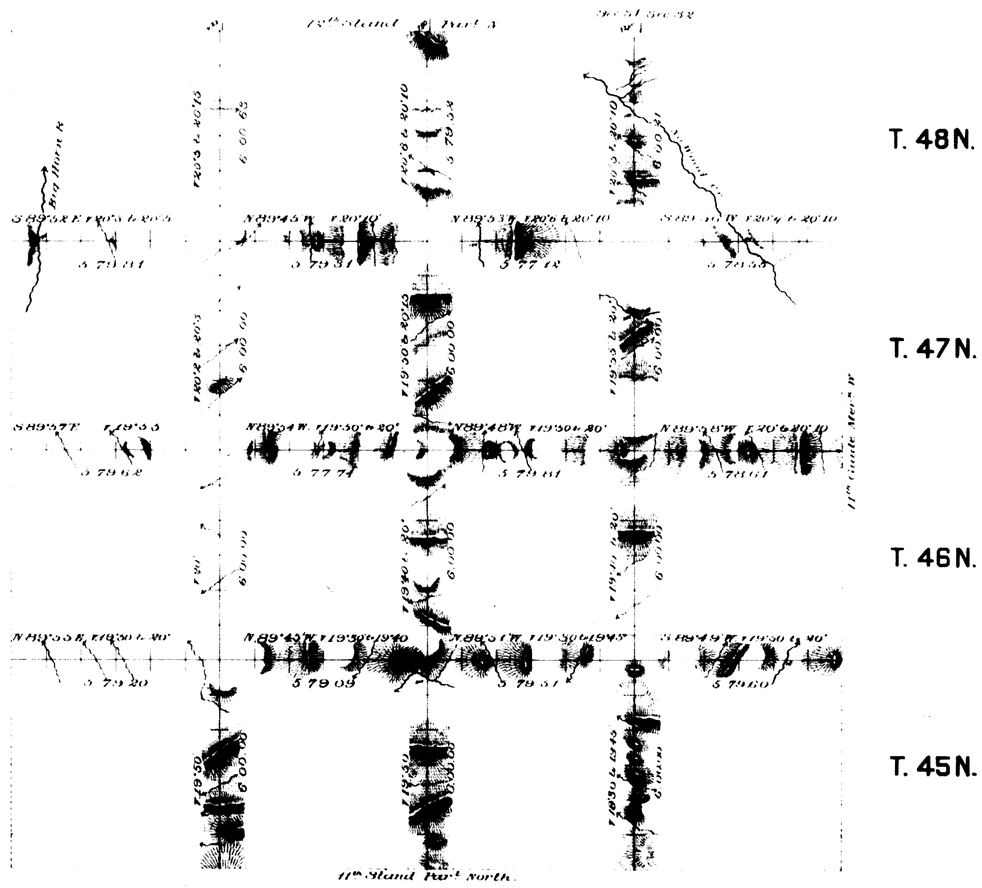

Surveys Designated	By Whom Surveyed	Date of Contract	Amount of Surveys			When Surveyed
			M.L.	C.H.	L.K.	
Exterior lines	F.W. Weisshaar Jr.	May 15th 1882	143	68	33	Oct. 30 - Nov. 21, 1882
Connections	" "	" " "		26	15	" " " "

I hereby certify that the above diagram of the Exterior lines of Tps 45, 46, 47 & 48 N. Rs 89, 90, 91 & 92 W, of the 6th P.M. Wyo. Ter. is strictly conformable to the field notes of the survey thereof on file in this office, which have been examined and approved.
Surveyor General's Office,
Cheyenne Wyoming Febry 28th 1884 } Edw. C. David Surr. Genl.

2059

(22) Indexed 2369

54

11TH GUIDE MERIDIAN WEST.

Along West Boundaries of Townships 40 to 48 North, inclusive, Range 88 West of the 6th Principal Meridian Wyo. Ter.

Magnetic Variation East. Scale 40 Chains to one inch

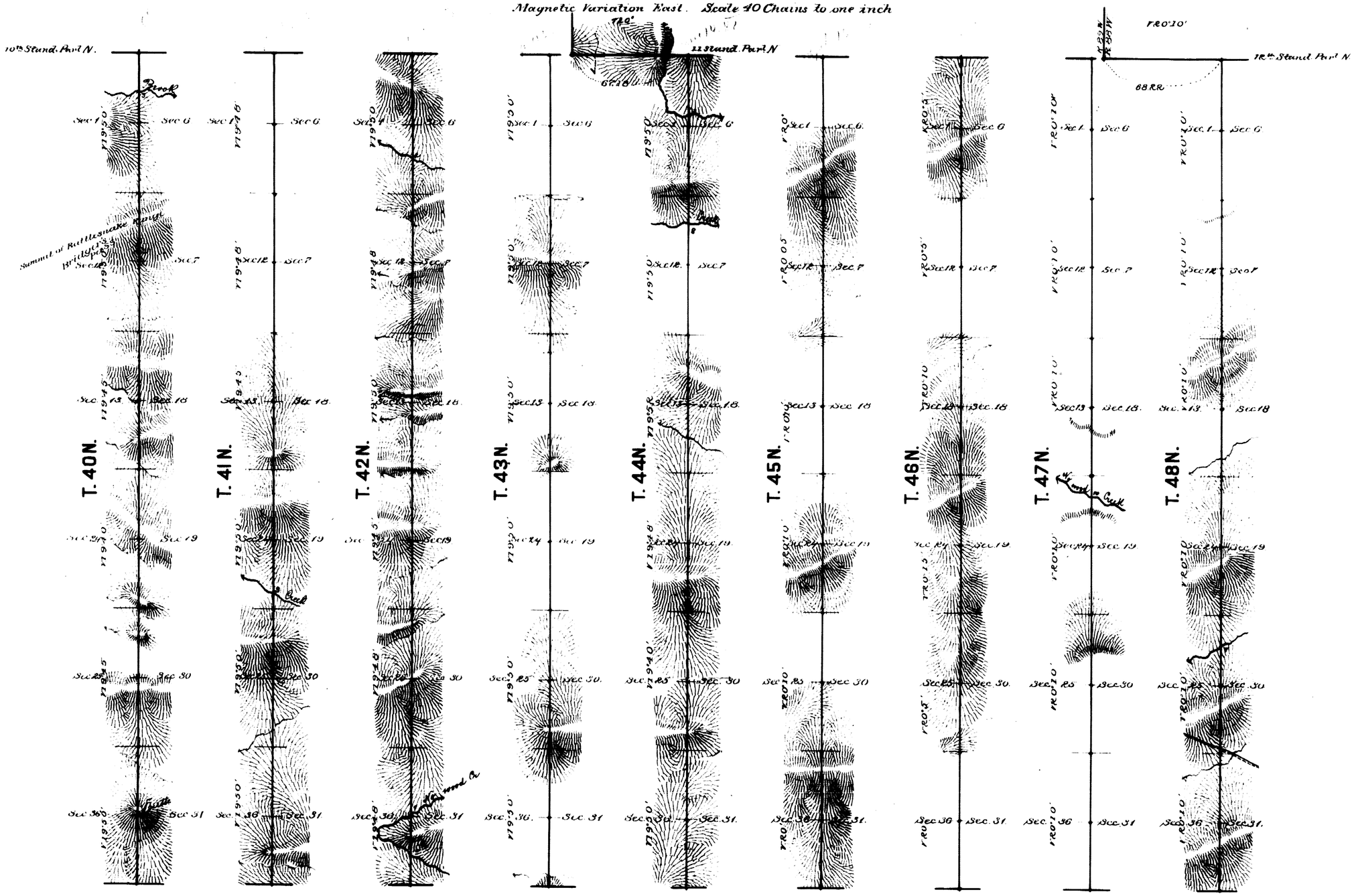

Surveys Designated	By Whom Surveyed	Date of Contract	Amount of Surveys			When Surveyed
11th Guide M.W.	Charles A. Honey	Jan. 12th 1888	54	00	00	April 3d 19 1888
Connections	" "	" "	1	55	40	" " "

I hereby certify that the above diagram of the 11th Guide Meridian West, along west Boundaries of Townships 40 to 48 North inclusive, Range 88 West of the 6th Principal Meridian Wyo. Ter. is strictly conformable to the field notes of the survey thereof on file in this Office which have been examined and approved.

Surveyor General's Office
Cheyenne, Wyoming
September 8th 1883

Edw. C. David
Sur. Genl.

1689