accession no. 3330

ORIGINAL

INDEPENDENT RESURVEY WITH TRACT SEGREGATIONS

TOWNSHIP No. 46 NORTH., RANGE No. 90 WEST OF THE SIXTH PRINCIPAL MERIDIAN, WYOMING.

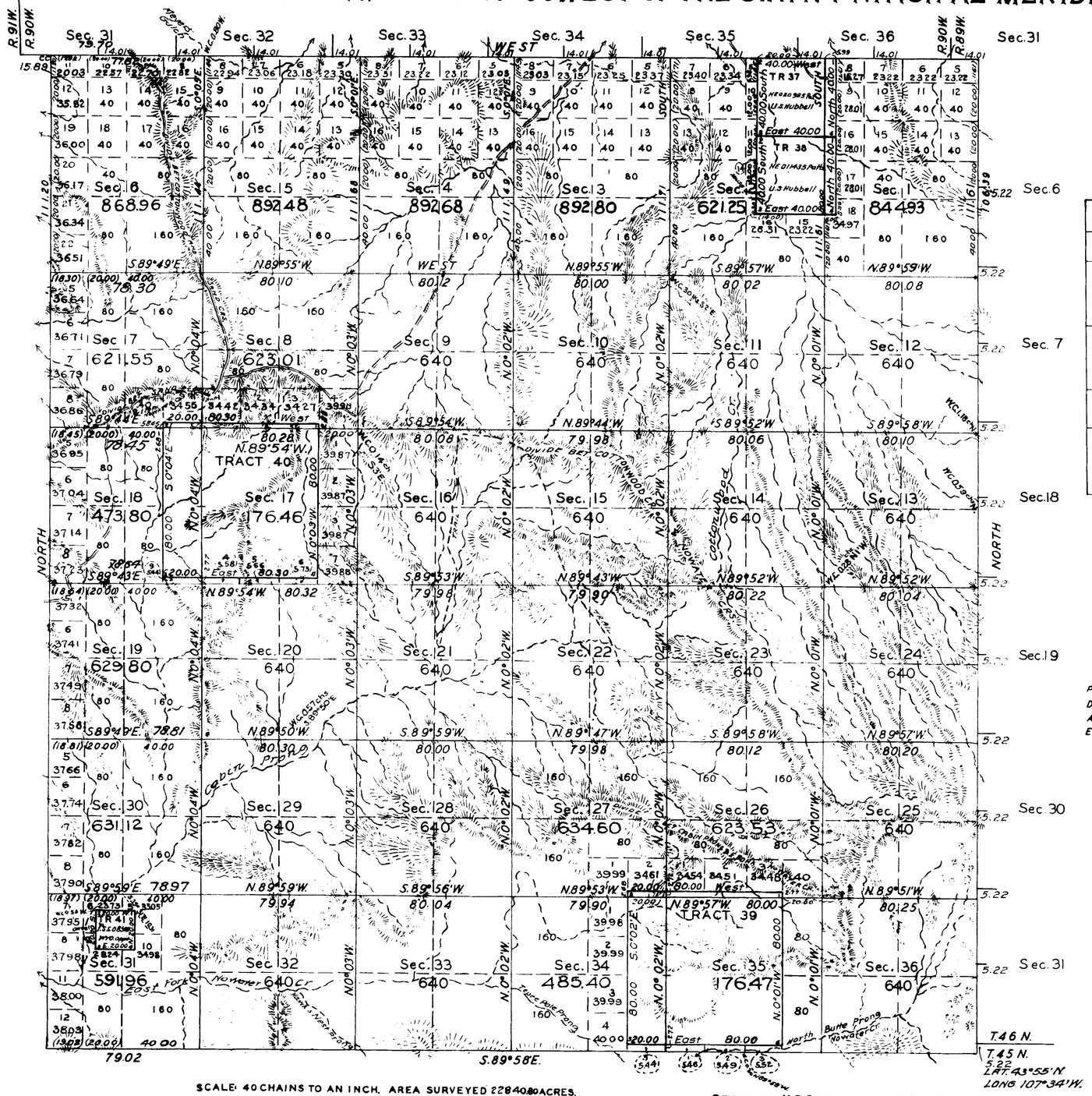

INDEX TO SEGREGATED TRACTS

TRACT		ORIGINAL SURVEY			
No.	ENTRY AND STATUS	TP.	RG.	SEC.	SUBDVN.
37	BUFFALO 020985 H.E. U.S. HUBBELL PATENTED	46 46	90 90	1 2	SW4 NW4 LOT 4 SE4 NE4 LOT 1
38	BUFFALO 011435 H.E. U. S. HUBBELL PATENTED	46	90	1 2	W½ SW4 E½ SE4
39	DESIGNATED SCHOOL SEC.	46	90	36	ALL
40	,, ,, ,,	46	90	16	ALL
41	BUFFALO 085003 INDEMNITY SCHOOL SEL. WYOMING APPROVED	46	90	31	NW4 SE4

ALL TRACT SEGREGATIONS SHOWN HEREON REPRESENT THE POSITION AND FORM OF SAID TRACTS UNDER THE ORIGINAL DESCRIPTION AS REFERRED TO THE ORIGINAL SURVEY LOCATED AS SUCH ON THE GROUND ACCORDING TO THE BEST AVAILABLE EVIDENCE OF THEIR TRUE POSITION.

SCALE: 40 CHAINS TO AN INCH. AREA SURVEYED 22840.80 ACRES.

LINES DESIGNATED	BY WHOM SURVEYED	GROUP		MILEAGE		WHEN	SURVEYED
		No	DATE	MLS.	CHS.	BEGUN	COMPLETED
N.W.&E. BDYS.	KING & KIMMELL	91	SEPT. 25, 1926	13	08.74	MAY 8, 1929	MAY 28, 1929
E. BDY.	KING & LYTLE	,,	,,	6	31.61	OCT. 28, 1926	OCT. 29, 1926
S. BDY.	M. D. KING	,,	,,	5	79.02	SEPT. 29, 1927	OCT. 1, 1927
SUBDIVISION	A. G. KIMMELL	,,	,,	61	73.11	MAY 2, 1929	OCT. 14, 1929
TRACT LINES	,,	,,	,,	12	00.00	,,	,,
CONNECTING	,,	,,	,,	1	27.32	,,	,,

OFFICE OF U.S. SUPERVISOR OF SURVEYS
DENVER COLORADO MAY 25, 1931.

THE ABOVE PLAT OF TOWNSHIP No. 46 NORTH, RANGE No. 90 WEST OF THE SIXTH PRINCIPAL MERIDIAN, WYOMING, IS STRICTLY CONFORMABLE TO THE FIELD NOTES OF THE SURVEY THEREOF WHICH I HAVE EXAMINED AND APPROVED.

U. S. SUPERVISOR OF SURVEYS.

DEPARTMENT OF THE INTERIOR
GENERAL LAND OFFICE
WASHINGTON D.C., SEPT. 14, 1931

THE SURVEY REPRESENTED BY THIS PLAT HAVING BEEN CORRECTLY EXECUTED IN ACCORDANCE WITH THE REQUIREMENTS OF LAW AND THE REGULATIONS OF THIS OFFICE, IS HEREBY ACCEPTED.

ASSISTANT COMMISSIONER

2065-A

Trans to Buffalo L.O. Jan 5, 1932.

46 - 90

(26)

21

3329

TOWNSHIP No. 46 NORTH. RANGE No. 90 WEST of the 6th Principal MERIDIAN.

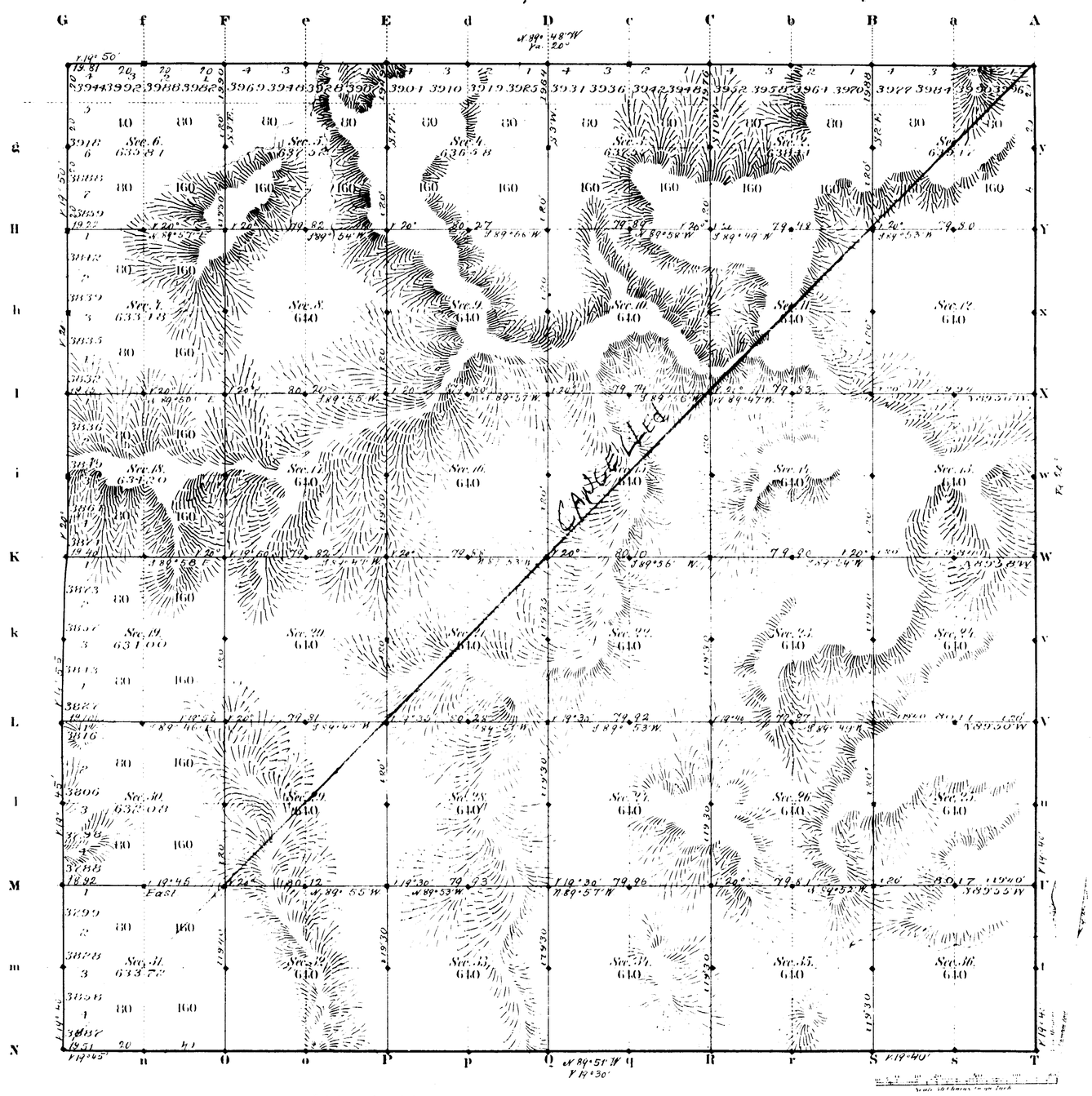

Total number of Acres 22,992.87

Surveys Designated	By Whom Surveyed	Date of Contract	Amount of Surveys Mls	Chs	Lks	When Surveyed	Magnetic Declination
Township lines	[illegible]	May 15 1882	23	79	32	Between 31 and Nov. 6-3, 1882	19° 45' East
Subdivisions	[illegible]	" "	39	72	75	July 5-7, 1883	20° " "
Connections							

The above Map of Township No. 46 North Range No. 90 West of the Sixth Principal Meridian Wyoming Territory is strictly conformable to the field notes of the survey thereof on file in this Office, which have been examined and approved

Surveyor General's Office, Edw. C. Daird Sur. Genl.

Cheyenne Wyoming
March 1st 1884

2065

(26)
accession no. 3315

EXTERIOR LINES.

Scale 3 miles to 1 inch. Magnetic Variation, E.

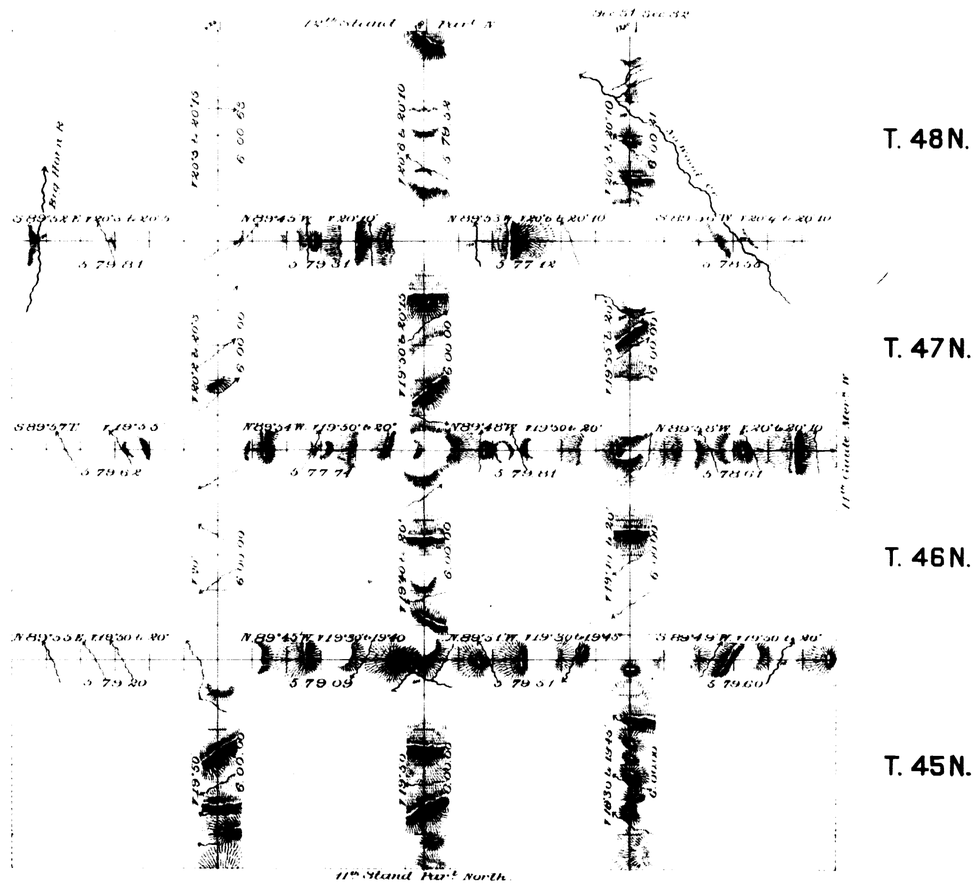

Surveys Designated	By Whom Surveyed	Date of Contract	Amount of Surveys			When Surveyed
			Mls	Chs	Lks	
Exterior lines	F.W. Weisshaar Jr.	May 15th 1882	143	68	33	Oct. 30 - Nov. 21, 1882
Connections	" "	" " "		26	16	" " " "

I hereby certify that the above diagram of the Exterior lines of Tps 45, 46, 47 & 48 N. R's 89, 90, 91, & 92 W., of the 6th P.M. Wyo. Ter. is strictly conformable to the field notes of the survey thereof on file in this office, which have been examined and approved.
Surveyor General's Office.
Cheyenne Wyoming Febry 28th 1884

Edw. C. David Sur.r Gen.l

2059