2449

TOWNSHIP No. 46 NORTH. RANGE No. 93 WEST of the 6TH Principal MERIDIAN.

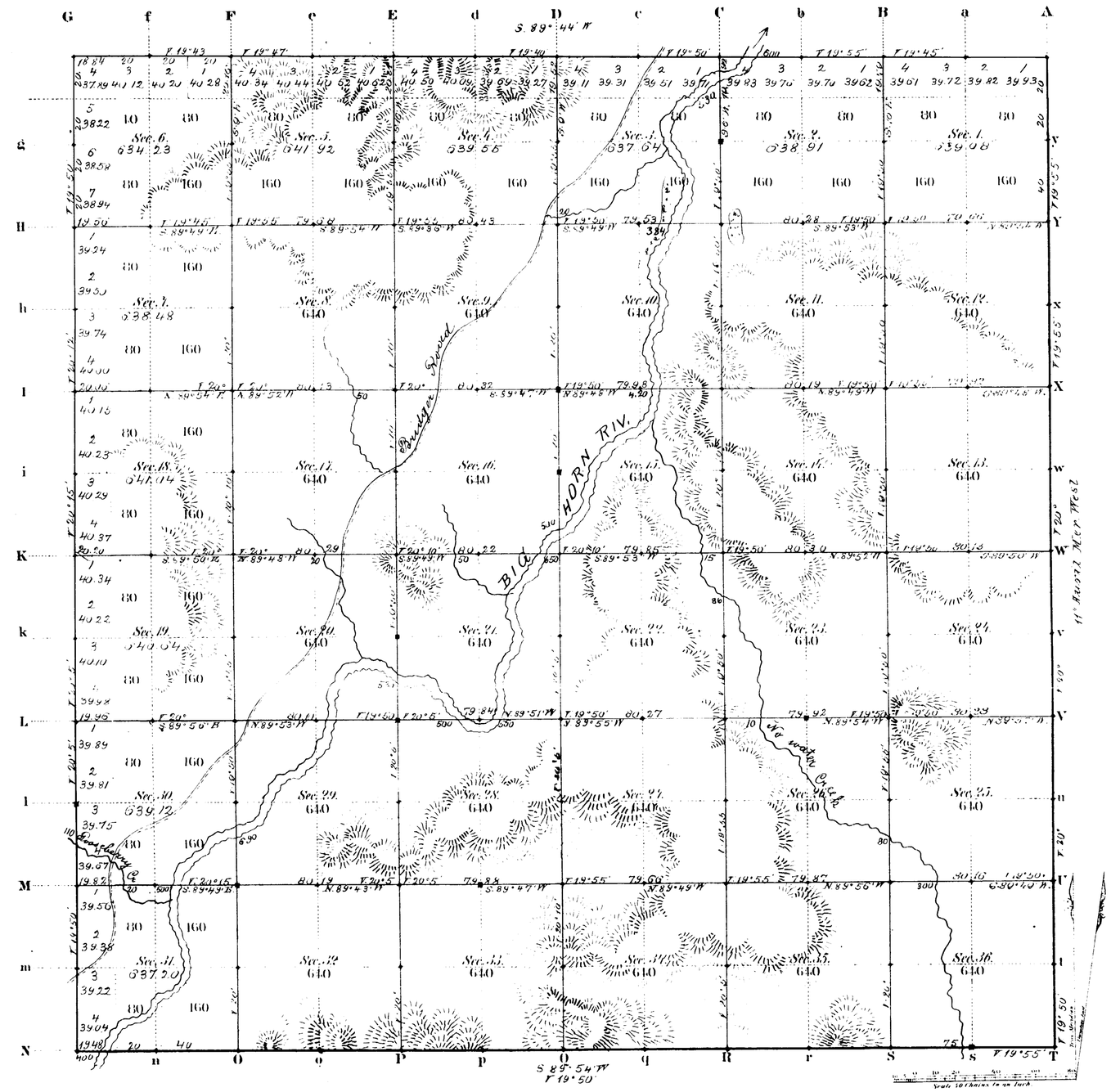

Total number of Acres 23,027.81

Surveys Designated	By Whom Surveyed	Date of Contract	Amount of Surveys Mls	Chs	Lks	When Surveyed	Magnetic Declination
W N Township lines	R. H. Woods	May 15, 1882	17	78	32	Feb. 12-14, 1883	19° 50' East
Subdivisions	E. W. Weisshaar Jr.	" " "	60	00	31	April 16-21, 1883	19° 55' " "
Connections							
11th Aux. M. W.	R. H. Woods	" " "	5	00	00	June 25 1882	

The above Map of Township No. 46 North Range No. 93 West of the Sixth Principal Meridian Wyoming Territory is strictly conformable to the field notes of the survey thereof on file in this Office, which have been examined and approved

Surveyor General's Office, Edw. C. David Sur. Genl.

Cheyenne Wyoming
September 15th 1883

A. Gast & Co. St. Louis Mo.

1719

46 - 93

44 2450 (4-675 a) 3

Resurvey Township Nº 46 North Range Nº 93 West of the Sixth Principal Meridian Wyoming

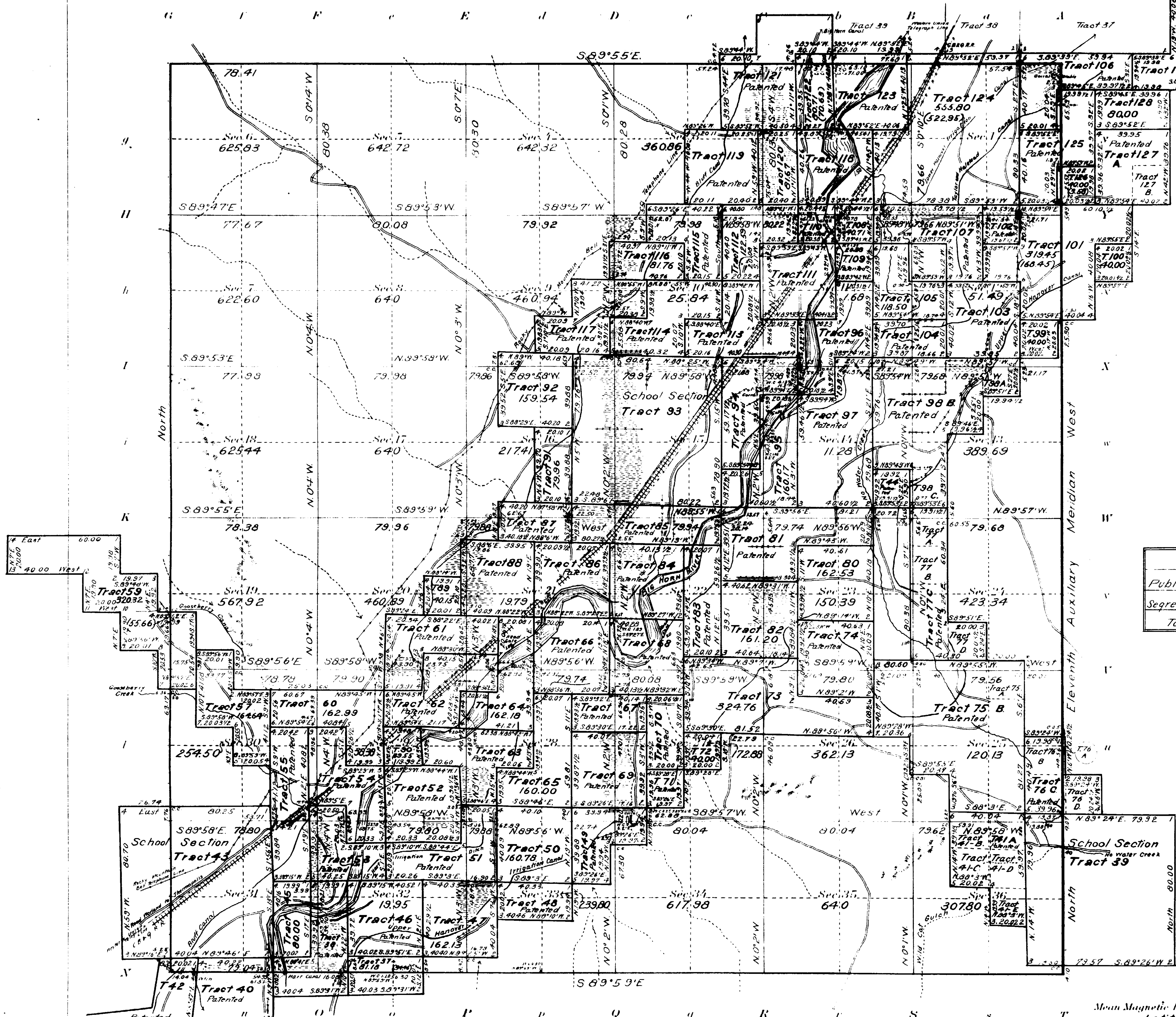

Areas in Acres	
Public Land	10353.98
Segregated Tracts	12614.69
Total Area	22968.67

See Supplemental Plats
Nº 1 NE ¼
Nº 2 NW ¼
Nº 3 SW ¼
Nº 4 SE ¼

Scale 40 Chains to an inch
Mean Magnetic Declination 17°48'E.
Latitude 43°54'N
Longitude 107°57'W.

Surveys Designated	By Whom Surveyed	Group No.	Group Date	Mls.	chs.	lks.	Begun	Completed
Resurvey Subdivisions	Wilford W. Utterback	3	July 21, 1910	59	69	32	September 30, 1910	November 2, 1910
Connections	" " "	"	" " "	7	66	26	September 30, 1910	October 27, 1910
Meanders	" " "	"	" " "	18	54	23	November 18, 1910	November 21, 1910
Segregated Tract Lines	" " "	"	" " "	182	62	43½	September 27, 1910	November 16, 1910
Resurvey North Township Line	" " "	"	" " "	5	78	41	September 26, 1910	September 26, 1910
Resurvey South Township Line	" " "	"	" " "	5	79	04	September 2, 1910	September 3, 1910
Resurvey West Township Line	" " "	"	" " "	6	00	00	September 24, 1910	September 24, 1910
Resurvey 11th Auxiliary Meridian W.	" " "	"	" " "	6	00	00	August 18, 1910	August 25, 1910

JAD-RR ALR

The above map of Resurvey Township No. 46 North Range No. 93 West of the Sixth Principal Meridian Wyoming is strictly conformable to the field notes of the resurvey thereof on file in this office, which have been examined and approved

U. S. Surveyor General's Office.
Cheyenne, Wyoming November 20 1913

Charles L. Deeker
Surveyor General.

Accepted "E" June 24, 1914
Sent to Buffalo L.O. Aug 21, 1914

4719 A

46 - 93

44

2451

Supplemental Plat No 1

Resurvey NE¼ Township No 46 North, Range No 93 West of the Sixth Principal Meridian, Wyoming

Scale: 20 Chains to 1 Inch

Sec's 1, 2, 3, 10, 11, 12, 13, 14, 15

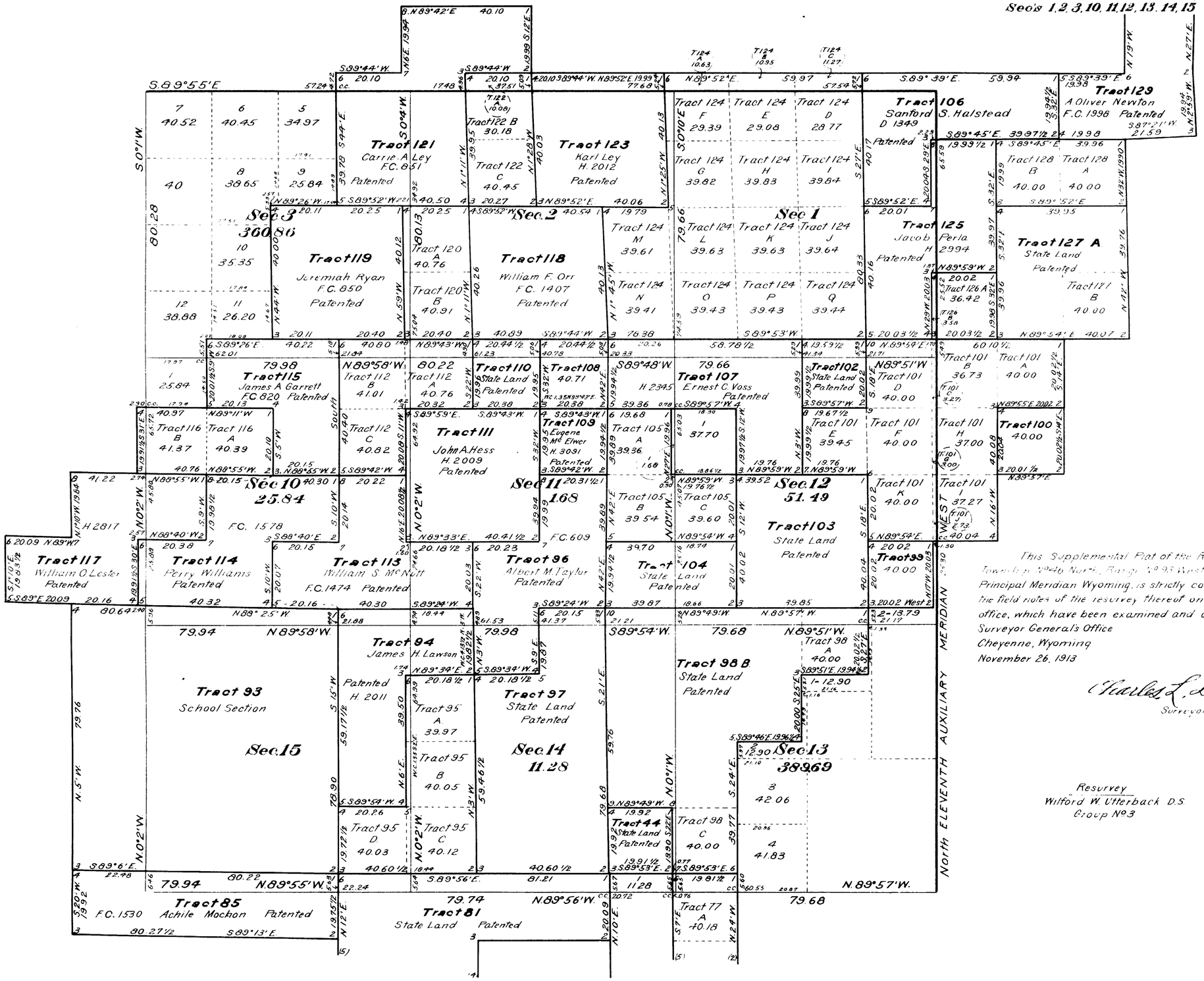

This Supplemental Plat of the Resurvey of NE¼ Township 46 North, Range 93 West of the Sixth Principal Meridian Wyoming, is strictly conformable to the field notes of the resurvey thereof on file in this office, which have been examined and approved.

Surveyor General's Office
Cheyenne, Wyoming
November 26, 1913

Charles L. Decker
Surveyor General

Resurvey
Wilford W. Utterback D.S.
Group No 3

1719 B

46 - 93

44

2452

5

Supplemental Plat No 2

Resurvey NW¼ Township No 46 North, Range No 93 West of the Sixth Principal Meridian, Wyoming

Scale: 20 Chains to 1 Inch

Secs 4,5,6,7,8,9,16,17,18

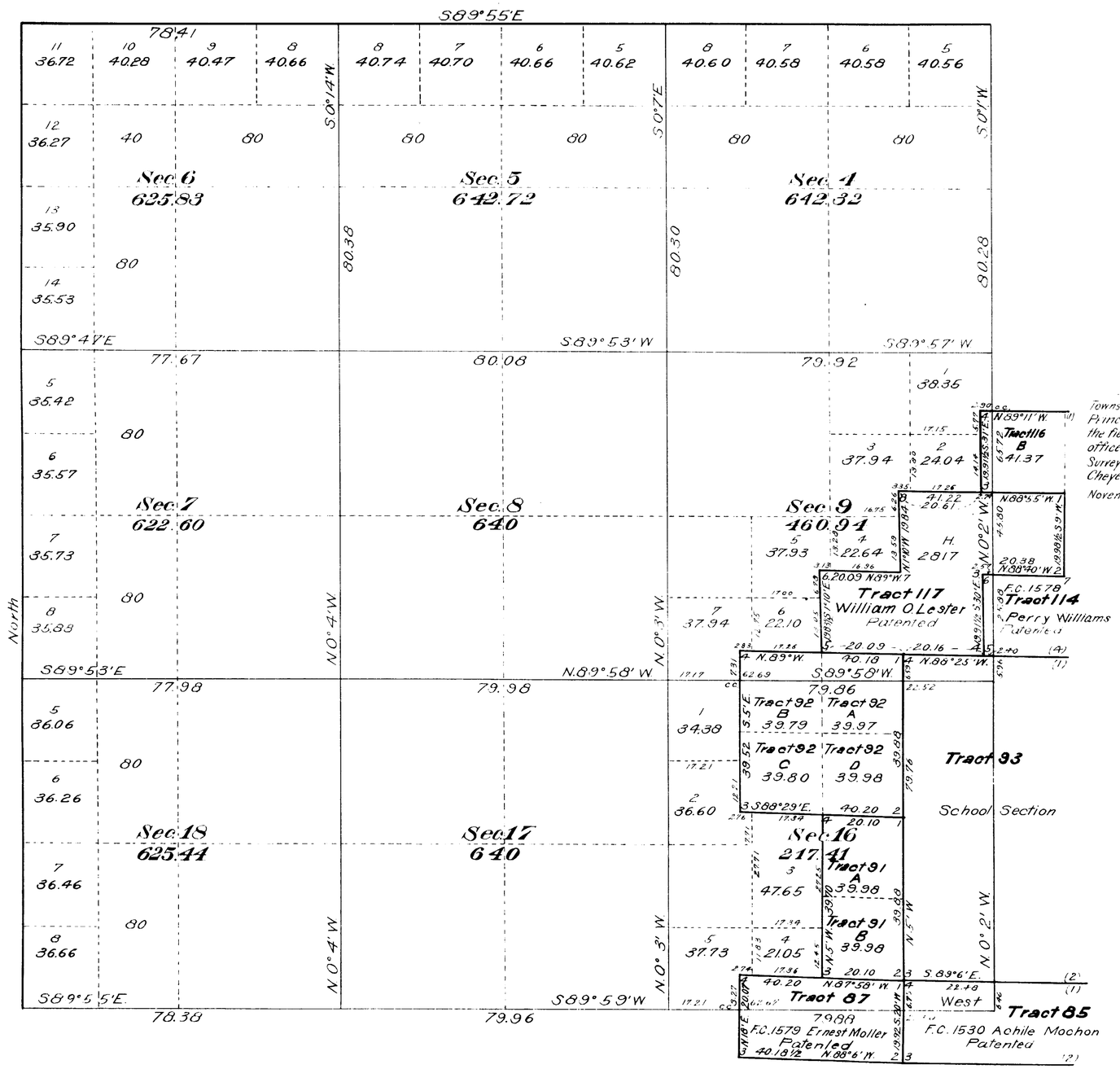

This Supplemental Plat of the Resurvey of NW¼ Township No 46 North, Range No 93 West of the Sixth Principal Meridian Wyoming, is strictly conformable to the field notes of the resurvey thereof, on file in this office, which have been examined and approved.
Surveyor Generals Office
Cheyenne, Wyoming.
November 26, 1913

Charles L. Decker
Surveyor General

Resurvey
Wilford W. Utterback D.S
Group No 3

46 - 93

1719 C

44

6

R453

Supplemental Plat Nº3

Resurvey SW¼ Township Nº46 North, Range Nº93 West of the Sixth Principal Meridian, Wyoming

Scale: 20 Chains to 1 Inch

Secs 19, 20, 21, 28, 29, 30, 31, 32, 33

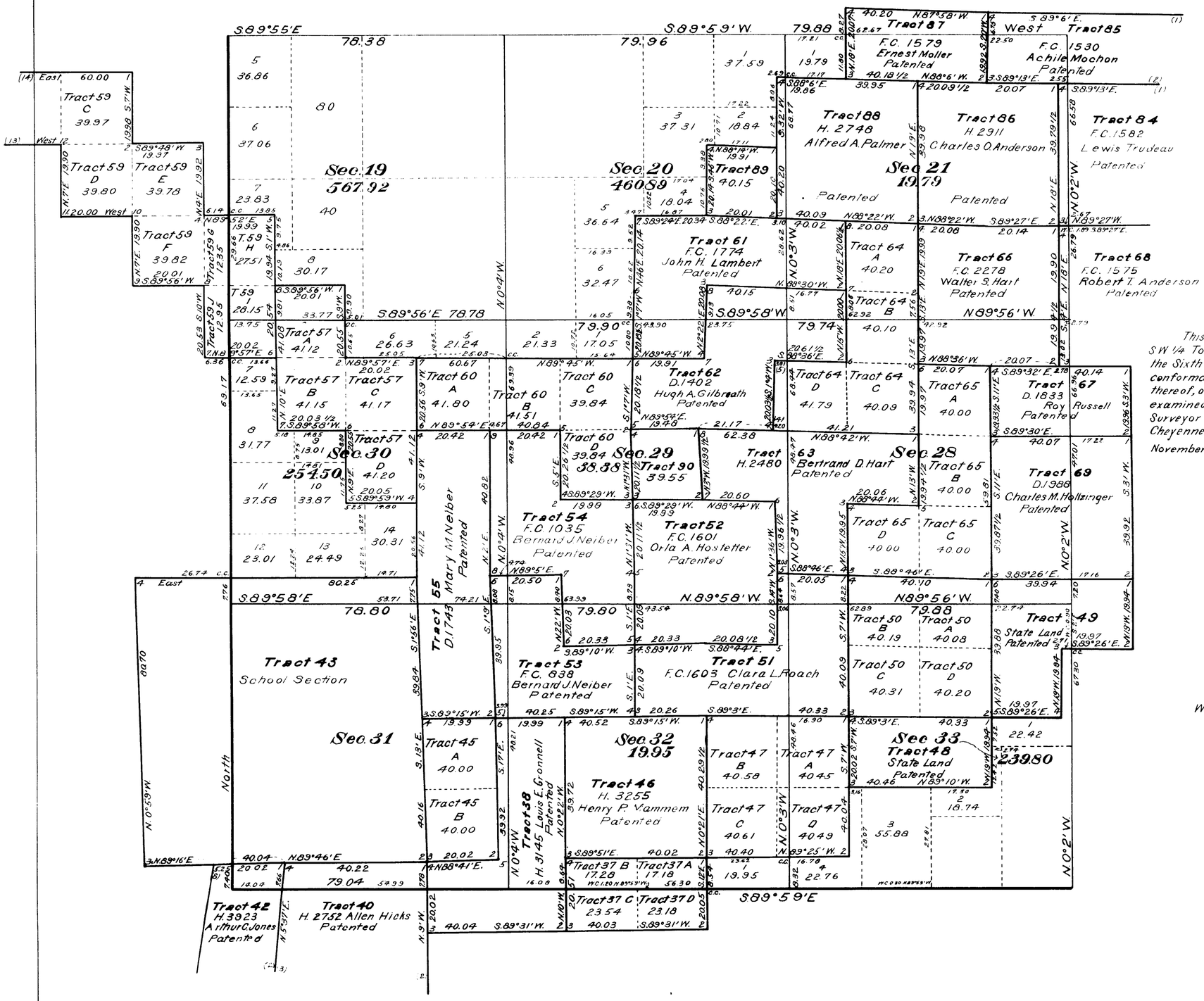

This Supplemental Plat of the Resurvey of S.W. ¼ Township Nº46 North, Range Nº 93 West of the Sixth Principal Meridian, Wyoming, is strictly conformable to the field notes of the resurvey thereof, on file in this office, which have been examined and approved.
Surveyor Generals Office
Cheyenne, Wyoming.
November 26, 1913

Charles L. Decker
Surveyor General

Resurvey
Wilford W. Utterback D.S.
Group Nº3

1719D

46 - 93

44

2454

Supplemental Plat No. 4

Resurvey SE¼ Township No. 46 North, Range No. 93 West of the Sixth Principal Meridian, Wyoming

Scale: 20 Chains to 1 Inch

Sec's 22, 23, 24, 25, 26, 27, 34, 35, 36

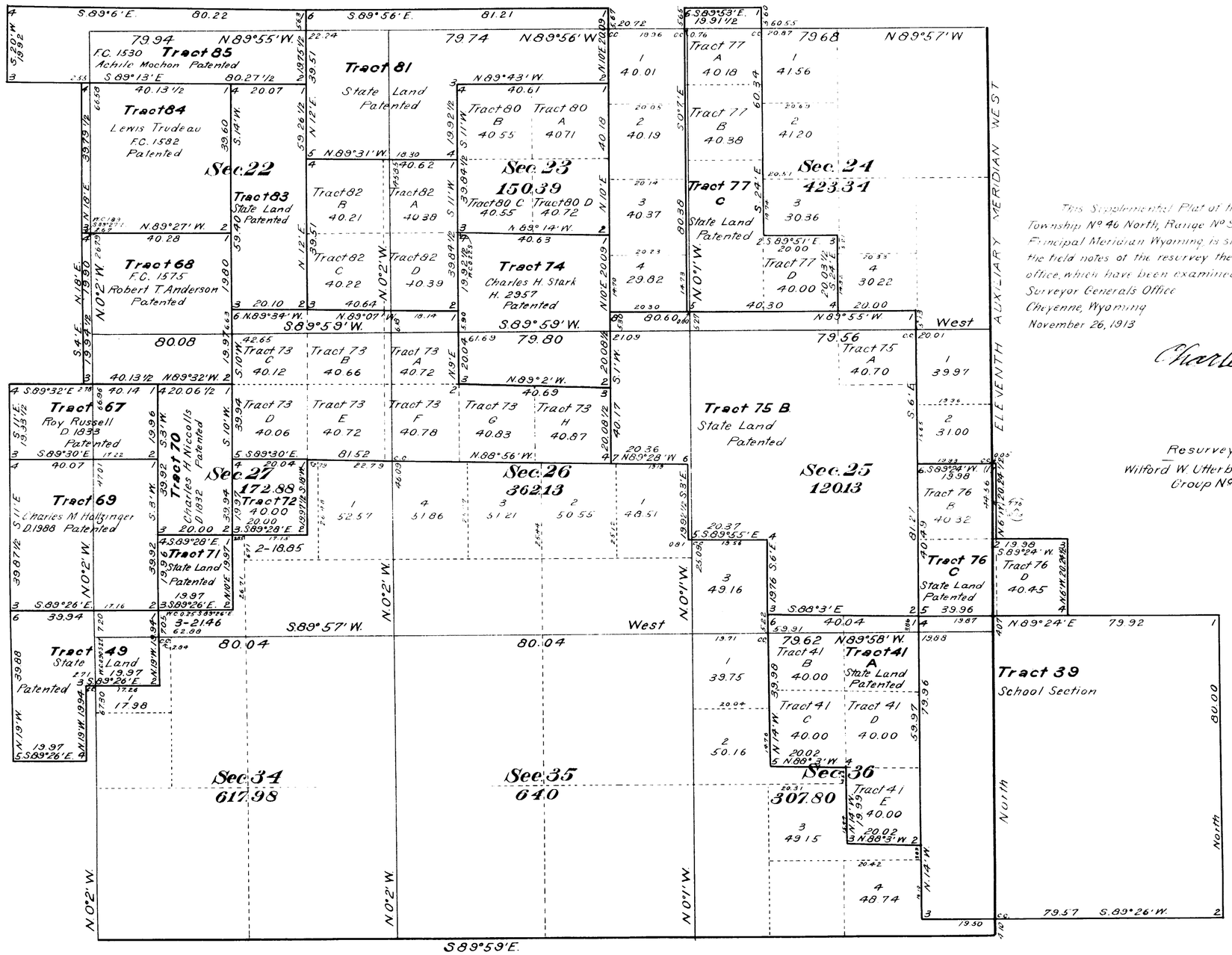

This Supplemental Plat of the Resurvey of S.E. ¼ Township No. 46 North, Range No. 93 West of the Sixth Principal Meridian Wyoming is strictly conformable to the field notes of the resurvey thereof on file in this office, which have been examined and approved.

Surveyor Generals Office
Cheyenne, Wyoming
November 26, 1913

Charles L. Decker
Surveyor General

46 - 93

1719 E

44

2455

8

Index to Segregated Tracts

Resurvey Township No. 46 North, Range No. 93 West of the Sixth Principal Meridian, Wyoming

Group No. 3, Wilford W. Utterback, July 21, 1910.

Resurvey	Original Survey								
Tract No.	T.	R.	Sec.	Subdivisions	Entry Kind	Entry Number	Status in Land Office	Entryman
37	45	93	6	Lots 1 & 2	S.L		Approved	Wyoming
38	"	"	6	Lots 3 & 4	H	3145	Patented	Louis E. Gronell
"	46	"	31	E½SW¼				
39	"	"	36	All	S.S.		Valid	Wyoming
40	45	94	1	Lots 1 & 2, S½NE¼	H	2752	Patented	Allen Hicks
41-A	46	93	35	NE¼NE¼	S.L.	List 28	Patented	Wyoming
41-B,C,D,E	"	"	"	NW¼NE¼, S½NE¼, NE¼SE¼	S.L.	List 28	Approved	Wyoming
42	45	94	1	Lot 3, S½NW¼	H	3923	Patented	Arthur C. Jones
"	"	"	2	SE¼NE¼				
43	46	"	36	All	S.S.		Valid	Wyoming
44	46	93	14	SW¼SW¼	S.L.	List 28	Patented	Wyoming
45	"	"	31	Lots 3 & 4	H	3719	Valid	Seth Cole
46	"	"	31	SE¼	H	3255	Patented	Henry P. Mammem
47	"	"	32	SW¼	D	1834	Valid	Tina Mammem
48	"	"	32	N½SE¼	S.L.	List 28	Patented	Wyoming
49	"	"	33	N½NW¼, SW¼NW¼	S.L.	List 28	Patented	Wyoming
50	"	"	32	NE¼	D	2030	Valid	Leroy E. Laird
51	"	"	32	E½NW¼, SW¼NW¼	F.C.	1603	Patented	Clara L. Roach
"	"	"	31	SE¼NE¼				
52	"	"	29	SW¼SW¼	F.C.	1601	Patented	Orla A. Hostetter
"	"	"	30	SE¼SE¼				
"	"	"	31	NE¼NE¼				
"	"	"	32	[illegible]				
53	"	"	31	E½NW¼, SW¼NE¼	F.C.	838	Patented	Bernard A. Neiber
54	"	"	30	E½SW¼, SW¼SE¼	F.C.	1035	Patented	Bernard J. Neiber
"	"	"	31	NW¼NE¼				
55	"	"	30	Lots 3 & 4	D	1743	Patented	Mary M. Melber
"	"	"	31	Lots 1 & 2				
57	"	94	25	S½NE¼, NW¼NE¼, NE¼SE¼	H	3865	Valid	Isaiah J. Denton
59	"	"	23	S½NE¼, SE¼NW¼, NE¼SE¼	D	2031	Valid	Ethel A. Denton
"	"	"	24	W½SW¼, SE¼SW¼				
"	"	"	25	NE¼NW¼				
60	"	93	30	SW¼NE¼, NW¼SE¼, Lot 2, SE¼NW¼	S.L	List 25	Approved	Wyoming
61	"	"	19	SE¼SE¼	F.C.	1774	Patented	John H. Lambert
"	"	"	20	S½SW¼				
"	"	"	30	NE¼NE¼				
62	"	"	29	N½NW¼, SW¼NW¼	D	1402	Patented	Hugh A. Gilbreath
"	"	"	30	SE¼NE¼				
63	"	"	29	N½SW¼, SE¼SW¼, NW¼SE¼	H	2480	Patented	Bertrand D. Hart
64	"	"	20	SW¼SE¼	H	03661	Valid	Bessie F. Sutton
"	"	"	29	W½NE¼, SE¼NW¼				
65	"	"	29	S½SE¼, NE¼SE¼, SE¼NE¼	D	2222	Valid	Lulu B. Robertson
66	"	"	21	SW¼SW¼	H	2278	Patented	Walter S. Hart
"	"	"	20	SE¼SE¼				
"	"	"	28	NW¼NW¼				
"	"	"	29	NE¼NE¼				
67	"	"	28	S½NW¼	D	1833	Patented	Roy Russell
68	"	"	21	SW¼SE¼, SE¼SW¼	F.C.	1575	Patented	Robert T. Anderson
"	"	"	28	NW¼NE¼, NE¼NW¼				
69	"	"	28	SW¼	D	1988	Patented	Charles M. Holzinger
70	"	"	28	NW¼SE¼, SW¼NE¼	D	1832	Patented	Charles H. Niacolls
71	"	"	28	SW¼SE¼	S.L	List 28	Patented	Wyoming
72	"	"	28	NE¼SE¼	S.L	List 28	Approved	Wyoming
73	"	"	27	NW¼, S½NE¼	D	2083	Valid	Edwin M. Conant
"	"	"	28	E½NE¼				
74	"	"	22	S½SE¼	H	2957	Patented	Charles H. Stark
"	"	"	27	N½NE¼				
75-A	"	"	26	NE¼NE¼	S.L	List 28	Approved	Wyoming
75-B	"	"	26	W½NE¼, SE¼NE¼, SE¼NW¼, NE¼SW¼	S.L	List 28	Patented	Wyoming
76-C	"	"	25	SW¼SW¼	S.L	List 28	Patented	Wyoming
76-A,B,D	"	"	25	SE¼SW¼, NW¼SW¼	S.L	List 28	Approved	Wyoming
77-A,B,D	"	"	23	E½NW¼, SW¼SE¼	S.L	List 28	Approved	Wyoming
77-C	"	"	23	E½SW¼	S.L	List 28	Patented	Wyoming

Resurvey	Original Survey							
Tract No.	T.	R.	Sec.	Subdivisions	Entry Kind	Entry Number	Status in Land Office	Entryman
80	46	93	22	S½NE¼, N½SE¼	D	0997	Valid	Alfred A. Danforth
81	"	"	22	NW¼, N½NE¼	S.L	List 28	Patented	Wyoming
82	"	"	22	SW¼	D	2044	Valid	Katharine E. Conant
83	"	"	21	E½SE¼, SE¼NE¼	S.L	List 28	Patented	Wyoming
84	"	"	21	SW¼NE¼, SE¼NW¼, NE¼SW¼, NW¼SE¼	F.C.	1582	Patented	Lewis Trudeau
85	"	"	21	N½N½	F.C.	1530	Patented	Achile Mochon
86	"	"	20	SE¼NE¼, NE¼SE¼	H	2911	Patented	Charles O. Anderson
"	"	"	21	SW¼NW¼, NW¼SW¼				
87	"	"	20	N½NE¼	F.C.	1579	Patented	Ernest Moller
88	"	"	20	SE¼NW¼, NE¼SW¼, SW¼NE¼, NW¼SE¼	H.	2748	Patented	Alfred A. Palmer
89	"	"	20	NW¼SW¼	D	2038	Valid	Fred W. Rhodes
90	"	"	30	NE¼SE¼	D	2069	Valid	Rena L. Hart
91	"	"	17	E½SE¼	D	1931	Valid	Ernest Moller
92	"	"	17	NE¼	H	2778	Valid	John M. Jones
93	"	"	16	All	S.S.		Valid	Wyoming
94	"	"	15	N½NW¼, SW¼NW¼, NW¼SW¼	H	2011	Patented	James H. Lawson
95	"	"	15	S½SW¼, NE¼SW¼, SE¼NW¼	D	03223	Valid	Bessie S. Frisby
96	"	"	10	S½SE¼, NE¼SE¼	F.C.	609	Patented	Albert M. Taylor
"	"	"	15	NW¼NE¼				
97	"	"	15	SE¼, S½NE¼, NE¼NE¼	S.L	List 28	Patented	Wyoming
98-B	"	"	14	NW¼, W½NE¼, N½SW¼	S.L	List 28	Patented	Wyoming
98-A,C	"	"	14	NE¼NE¼, SE¼SW¼	S.L	List 28	Approved	Wyoming
99	"	"	12	SW¼SW¼	S.L	List 28	Approved	Wyoming
100	"	"	12	SW¼NE¼	S.L	List 28	Approved	Wyoming
101	"	"	11	SE¼NE¼	D	03048	Valid	Lora Niccolls
"	"	"	12	NW¼, NW¼NE¼, N½SW¼ *				
102	"	"	11	NE¼NE¼	S.L	List 28	Patented	Wyoming
103	"	"	11	SE¼	S.L	List 28	Patented	Wyoming
104	"	"	11	S½SW¼	S.L	List 28	Patented	Wyoming
105	"	"	11	N½SW¼, SW¼NW¼	D	1948	Valid	Anna S. Voss
106	"	"	1	Lots 2, 3, 4, SW¼NW¼	D	1349	Patented	Sanford 3 Halstead
107	"	"	11	W½NE¼, N½NW¼	H	2345	Patented	Ernest C. Voss
108	"	"	10	NE¼NE¼	D	0597	Valid	James S. Montroit
109	"	"	10	SE¼NE¼	H	3091	Patented	Eugene M. Elmer
110	"	"	10	NW¼NE¼	S.L	List 21	Patented	Wyoming
111	"	"	10	SW¼NE¼, NW¼SE¼, SE¼NW¼, NE¼SW¼	H	2009	Patented	John A. Hess
112	"	"	10	W½NW¼, NE¼NW¼	D	1473	Valid	Frank L. Roe
113	"	"	9	SE¼SE¼	F.C.	1474	Patented	William S. McNutt
"	"	"	10	S½SW¼, NW¼SW¼				
114	"	"	9	N½SE¼, SE¼SW¼, SW¼SE¼	F.C.	1578	Patented	Perry Williams
115	"	"	9	N½NE¼, SE¼NE¼	F.C.	820	Patented	James A. Bennett
116	"	"	9	SE¼NW¼, SW¼NE¼	D	2032	Valid	Emilie Tyler
117	"	"	8	SE¼SE¼	H.	2817	Patented	William O. Lester
"	"	"	9	W½SW¼, NE¼SW¼				
118	"	"	3	SE¼	F.C.	1407	Patented	William F. Orr
119	"	"	3	W½SW¼	F.C.	850	Patented	Jeremiah Ryan
"	"	"	4	E½SE¼				
120	"	"	3	E½SW¼	F.C.	844	Valid	William F. Orr
121	"	"	3	Lots 3 & 4, S½NW¼	F.C.	851	Patented	Carrie A. Ley
"	47	"	34	SE¼SW¼, SW¼SE¼				
122	46	"	3	Lot 2, SW¼NE¼	D	1341	Valid	Karl Ley
123	"	"	2	Lot 4, SW¼NW¼	H.	2012	Patented	Karl Ley
"	"	"	3	Lot 1, SE¼NE¼				
124	"	"	2	Lots 1, 2 & 3, S½, S½NE¼, SE¼NW¼	D	2322	Valid	Reuben Perry
125	"	"	1	N½SW¼, SW¼SW¼, SE¼NW¼	H	2994	Patented	Jacob Fyla
126	"	"	1	SE¼SW¼	D	0237	Valid	Elma A. Thomas
127-A	"	"	1	N½SE¼, SW¼SE¼	S.L	List 28	Patented	Wyoming
127-B	"	"	1	SE¼SE¼	S.L	List 28	Approved	Wyoming
128	"	"	1	S½NE¼	H	01383	Valid	Gilbert R. Somer
129	"	"	1	Lot 1	F.C.	1998	Patented	A. Olive Newton
"	46	92	6	Lot 4				
"	47	"	31	Lots 3 & 4				

The above index to Tracts which have been segregated by the original public survey, in the resurvey of T46 N., R 93 W. under Group No. 3, has been prepared in strict conformity with the field notes of the accepted resurvey thereof on file in this office which have been examined and approved.

Surveyor General's Office
Cheyenne, Wyoming
November 26, 1913

Charles L. Decker
Surveyor General

* NE¼SW¼ Sec. 12 cancelled by relinquishment, December 9, 1912

A.L.R.

C.E.F.
M.A.T.

1719 F

46 - 93

Rc. 6651

ORIGINAL

TOWNSHIP 46 NORTH, RANGE 93 WEST, OF THE 6th PRINCIPAL MERIDIAN WYOMING

SUPPLEMENTAL SURVEY OF SEC. 13

Survey by John W. Ross, Engineer under authority of Departmental Instructions of October 24, 1906

Survey Commenced August 7, 1955 Survey Completed October 24, 1955

Scale in Chains

0 5 10 20 30 40

TRAVERSE IN E ½ E ½ OF SEC. 13

POINT	COURSE	DISTANCE
1—2	N 20°59'E	0.89
2—3	N 28°10'E	0.89
3—4	N 35°21'E	0.90
4—5	N 42°32'E	0.90
5—6	N 49°43'E	0.89
6—7	N 56°54'E	0.90
7—8	N 60°30'E	4.20
8—9	N 57°14'E	0.91
9—0	N 50°43'E	0.91
10—11	N 44°12'E	0.91
11—12	N 37°41'E	0.92
12—13	N 34°25'E	3.41
13—14	N 32°04'E	0.91
14—15	N 27°23'E	0.90
15—16	N 22°41'E	0.91
16—17	N 18°00'E	0.90
17—18	N 13°18'E	0.91
18—19	N 8°37'E	0.91
19—20	N 3°55'E	0.91
20—21	N 0°46'W	0.90
21—22	N 5°28'W	0.91
22—23	N 10°41'W	0.90
23—24	N 12°32'W	13.61
24—25	N 10°42'W	0.94
25—26	N 7°02'W	0.93
26—27	N 3°22'W	0.94
27—28	N 0°18'E	0.93
28—29	N 2°08'E	6.57
29—30	N 7°58'E	0.83
30—31	N 19°38'E	0.84
31—32	N 31°18'E	0.83
32—33	N 42°58'E	0.83
33—34	N 54°38'E	0.83
34—35	N 66°18'E	0.83
35	N 72°08'E	4.11

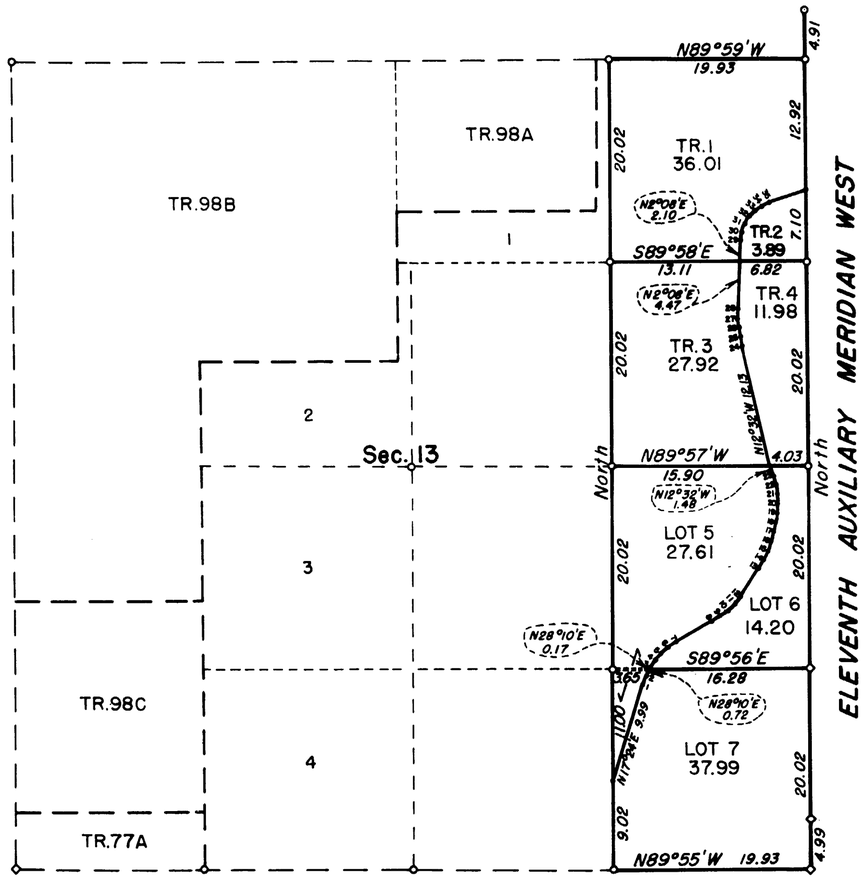

U.S. Department of the Interior
Bureau of Reclamation
Washington, D.C. January 20, 1956

This plat is strictly conformable to the field notes of the survey which have been examined and approved.

E. B. Nielsen
Assistant Commissioner.

U.S. Department of the Interior
Bureau of Land Management
Washington, D.C. January 20, 1956

The survey represented by this plat having been correctly executed in accordance with the requirements of law and the regulations of this Bureau is hereby accepted.

For the Director.
Earl G. Harrington
Cadastral Engineering Staff Officer.

Denotes corners of previous surveys found in place.

Denotes corners set by John W. Ross, Engineer.

ACCESSION NO. 605-601-462

1719-G

46-93

Ac. 6652

ORIGINAL

TOWNSHIP 46 NORTH, RANGE 93 WEST, OF THE 6th PRINCIPAL MERIDIAN, WYOMING

SUPPLEMENTAL SURVEY OF SEC. 24

Survey by John W. Ross, Engineer under authority of Departmental Instructions of October 24, 1906

Survey Commenced August 7, 1955 Survey Completed October 28, 1955

Scale in Chains

0 5 10 20 30 40

TRAVERSE IN
LOT 1 & NW¼ NE¼ OF SEC. 24

POINT	COURSE	DISTANCE
1—2	N32°27'E	0.74
2—3	N27°10'E	0.74
3—4	N21°53'E	0.74
4—5	N16°36'E	0.74
5—6	N13°58'E	6.41
6—7	N19°53'E	0.84
7—8	N31°44'E	0.85
8—9	N43°35'E	0.84
9—10	N55°26'E	0.85
10—11	N67°17'E	0.84
11—12	N73°12'E	4.55
12—13	N70°12'E	0.83
13—14	N64°13'E	0.84
14	N58°14'E	0.60

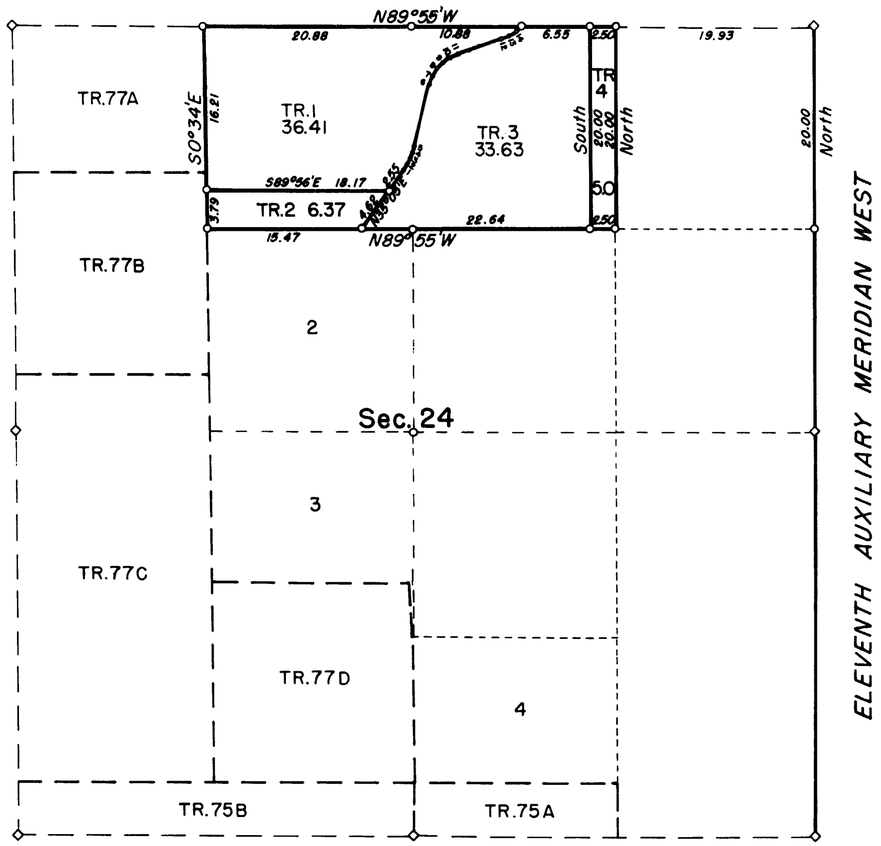

U.S. Department of the Interior
Bureau of Reclamation
Washington, D.C. January 20, 1956

This plat is strictly conformable to the field notes of the survey which have been examined and approved.

F. B. Nielsen
Assistant Commissioner.

U.S. Department of the Interior
Bureau of Land Management
Washington, D.C. January 20, 1956

The survey represented by this plat having been correctly executed in accordance with the requirements of law and the regulations of this Bureau is hereby accepted.

For the Director.
Earl G. Harrington
Cadastral Engineering Staff Officer.

Denotes corners of previous surveys found in place.

Denotes corners set by John W. Ross, Engineer.

ACCESSION NO. 605-601-460

1719-H.

46-93

2942

Indexed

RESURVEY

TOWNSHIP EXTERIORS

Scale: 1 inch to 160 Chains

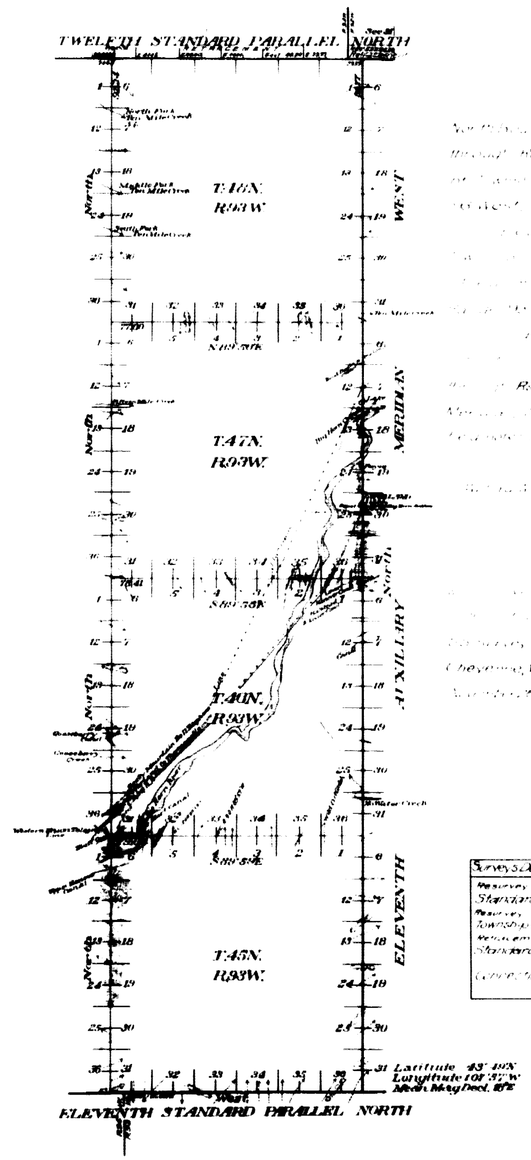

Cheyenne, Wyoming

Charles L. Decker

US Surveyor General

Surveys Designated	Amount			When Surveyed
	Mls	Chs	Lks	
Resurvey Standard Lines	30	11	77	August 1, 1910 - August 2, 1910
Resurvey Township Lines	42	07	29	August 30, 1910 - May 11, 1911
Retracement Standard Line	4	45	27	August 2, 1910
Connecting Lines	4	22	27	August 2, 1910 - May 11, 1911

2364

EXTERIOR LINES.

Scale 3 miles to 1 inch. Magnetic Var. East.

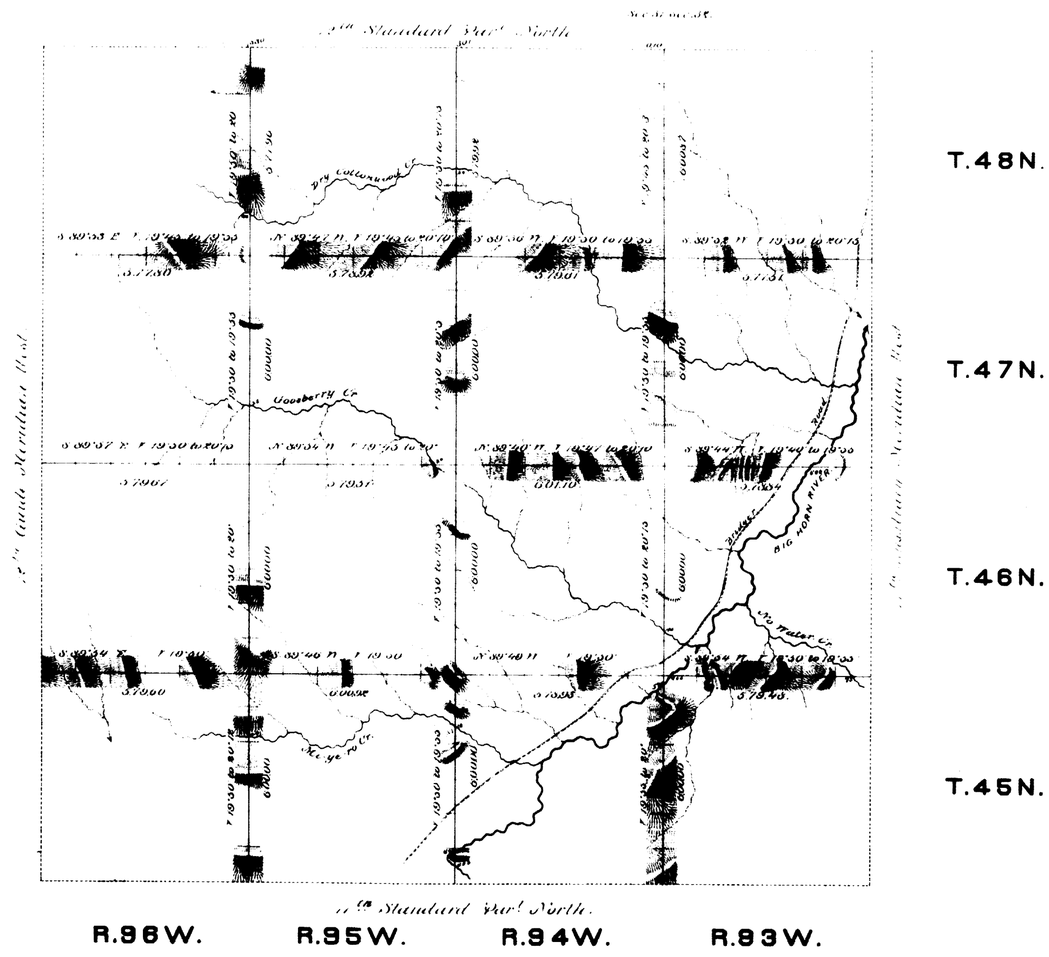

Surveys designated	By whom surveyed	Date of contract	Kind of surveys.			When surveyed.
			Trans	Chs	Lks	
Exterior lines	R. H. Woods.	May. 15. 1882.	143	70	64.	Feb 12 Mar 2. 1883.
Connections	. .	. . .		3	91	. . .

I hereby certify that the above diagram of the Exterior lines of T. 45, 46, 47 & 48 N. R. 93, 94, 95 & 96. W. of the 6th Principal Meridian Wyoming Territory, is strictly conformable to the field notes of the survey thereof on file in this Office, which have been examined and approved.

Surveyor Generals Office.
Cheyenne, Wyo. Sept. 8th 1883.

Edw. C. Davis
Surveyor General

(22) Indexed accession no. 2368

53

11TH AUXILIARY MERIDIAN WEST

in Tps. 45 to 48 N. inclusive betw. Rgs. 92 & 93 W. of the 6th Prin. Mer. W.T.

Magn. Variation East — *Scale 40 Chs. to 1 Inch*

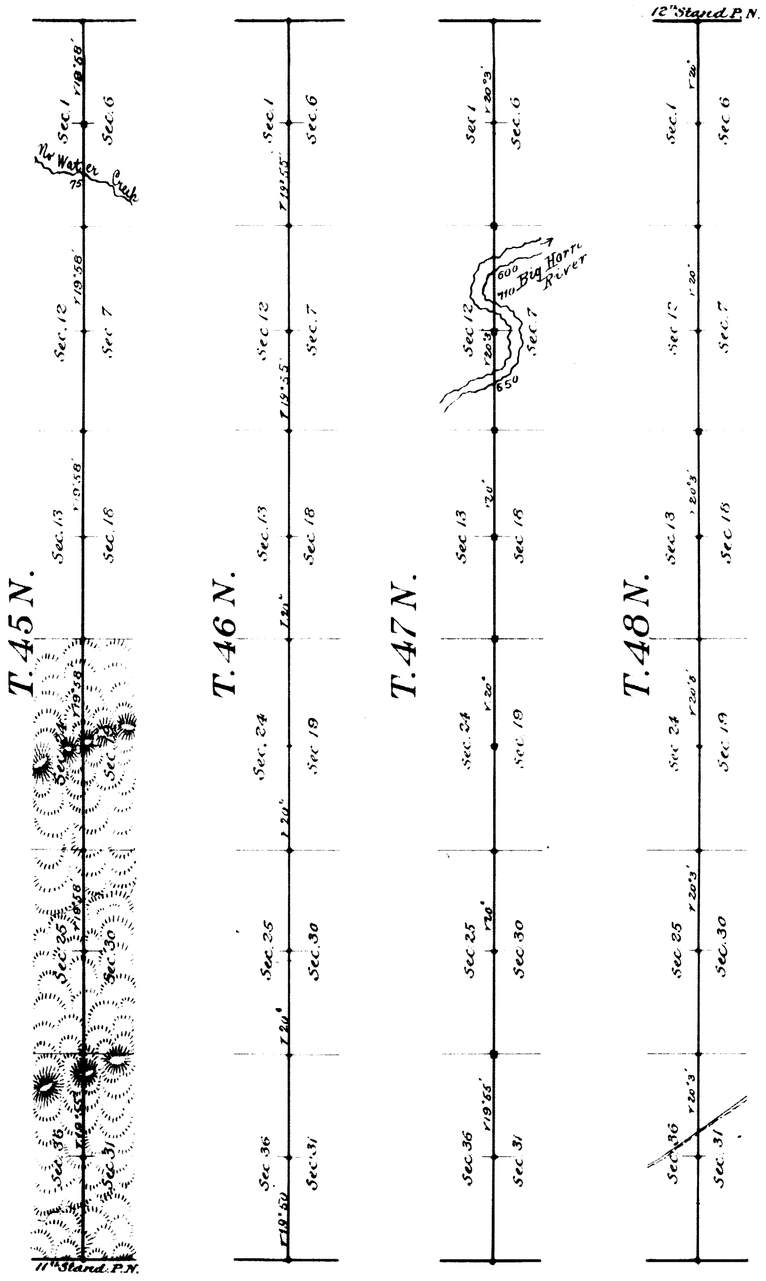

Surveys Designated	By Whom Surveyed	Date of Contract	Amount of Surveys			When Surveyed
			Mls	Chs	Lks	
11th Auxil. Mer. W.	R. H. Woods	May 15. 1882	24	00	00	June 25-28 '82

The above map of the 11th Auxiliary Meridian West in Tps. 45 to 48 N. incl. betw. Rgs. 92 & 93 W. of the 6th Principal Mer., Wyo. Ter., is strictly conformable to the fieldnotes of the survey thereof, on file in this office, which have been examined and approved

Surveyor General's Office
Cheyenne Wyoming
September 8th 1883

Edwd. C. David
Sur. Gen.

1688