2435

(4-675 a)

Resurvey Township No. 46 North, Range No. 94 West of the Sixth Principal Meridian, Wyoming.

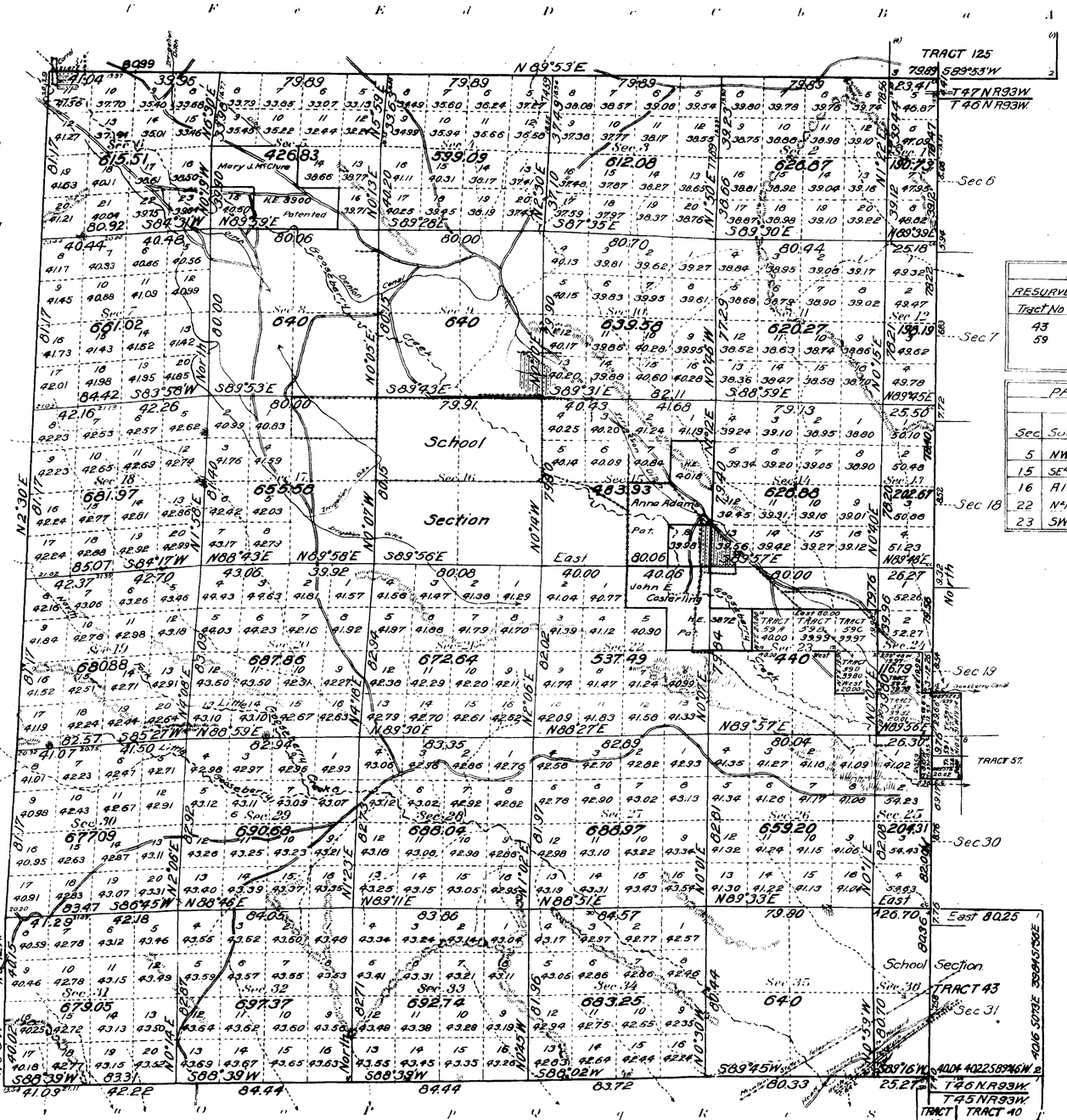

INDEX TO SEGREGRATED TRACTS								
RESURVEY	ORIGINAL SURVEY							
Tract No	T	R	Sec	Subdivision	Kind	Patent Number	Status	Entryman
43	46	94	36	All	SS		Valid	State of Wyoming
59	46	94	23	S½NE¼,SE¼NW¼,NE¼SE¼				
	46	94	24	W½SW¼,SE¼SW¼				
	46	94	25	W½NW¼	DE	2031	Valid	Ethal A. Denton

PATENTED ENTRIES NOT SEGREGRATED ORIGINAL SURVEY.				
Sec	Subdivision	Entry Kind	Entry Number	Entryman
5	NW¼SW¼,E½SW¼SW¼SE¼	H.E.	3900	Mary J. McClure
15	SE¼NE¼,N½SE¼,SW¼SE¼	H.E.	4018	Anna Adams
16	All	SS.		State of Wyoming
22	N½NE¼,SE¼NE¼			
23	SW¼NW¼	H.E.	3872	John E. Casterling

Areas in Acres

Public Land	19257.56
Indian Reservation	
Indian Allotments	
Mineral Claims	
Water Surface	
Segregrated Tract 59	264.66
Total Area	

Scale 40 Chains to an inch

Mean Magnetic Declination
Latitude 43°54' N
Longitude 108°04' W.

Surveys Designated	By Whom Surveyed	Group. No	Group. Date	Amount of Surveys Mls	chs	lks	When Surveyed Begun	Completed
Resurvey Subdivisions	Utterback & Kelley	7	April 3, 1911	57	15	56	July 29, 1913	Aug 14, 1913
Resurvey E. Boundary	Willard W. Utterback	3	July 21, 1910	5	77	01	Sept 24, 1910	Sept 24, 1910
Resurvey N. Boundary	" " "	7	April 3, 1911.	5	23	95	Dec 3, 1912	Dec 3, 1912
Resurvey W. Boundary	" " "	7	" " "	6	06	02	Nov 9, 1912	Nov 11, 1912
Resurvey S. Boundary	" " "	7	" " "	5	41	51	Nov 14, 1912	Nov 19, 1912
Connections	Utterback & Kelley	7	" " "	0	52	31	July 29, 1913	Aug 14, 1913

The above map of Resurvey Township No. 46 North Range No. 94 West of the Sixth Principal Meridian Wyoming is strictly conformable to the field notes of the Resurvey thereof on file in this office, which have been examined and approved.

U. S. Surveyor General's Office.

Cheyenne, Wyoming, June 29th, 1915.

Charles L. Decker
Surveyor General.

1715-A-

46-94

Accepted by the Hon. Commissioner letter E. dated Mch. 31, 1916
Trip. plats sent to Lander L.O. Apr. 25, 1916

2439

Supplemental Plat

Index Diagram of Valid Entries

Resurvey Township No. 46 North, Range No. 94 West of the Sixth Principal Meridian, Wyoming

Utterback and Kelley Group No. 7, April 13, 1911

Description by Resurvey		Original Survey				
Section	Tract No. or Subdivisions	Section	Subdivisions	Entry Kind	Entry Number	Entryman
	Lots 8, 9, 10, 11, 14, 15, 16, 17, 18					
4	and 19	4	Lot 4, S½NW¼, SW¼NE¼, SW¼, W½SE¼	S.L.	List 04371	Wyoming
5	Lots 5, 6, 7, 10, 11, 12, 13, 14, 16	5	Lots 1, 2, 3, S½NE¼, SE¼NW¼, N½SE¼, SE¼SE¼	S.L.	List 04371	Wyoming
6	Lots 9, 10, 13, 14, 15, 16, 17, 18	6	Lots 2, 3, S½NE¼, SE¼NW¼, NE¼SW¼, N½SE¼	D.E	03702	Mary E. Wortham
5	Lot 15	5	SW¼SW¼			
6	Lots 22, 23	6	S½SE¼			
7	Lot 5	7	NE¼NE¼	H.E.	03686	William E. Groshart
	*Lot 17- Sec 31, T.47N, R.94W.					
6	Lot 11	6	Lots 4 and 5	H.E	0262	Charles E. Bain
8	NW¼	8	NW¼	D.E	03632	George W. Wortham
8	N½NE¼, SE¼NE¼	8	N½NE¼, SE¼NE¼			
9	SW¼NW¼	9	SW¼NW¼	D.E	2042	William C. Denton
8	W½SW¼, SE¼SW¼	8	W½SW¼, SE¼SW¼			
17	Lot 1	17	NE¼NW¼	H.E	3490	George W. Wortham
8	SW¼NE¼, NE¼SW¼, SE¼	8	SW¼NE¼, NE¼SW¼, SE¼			
17	N½NE¼	17	N½NE¼	D.E	1977	Anna C. Warren
9	N½NW¼, SE¼NW¼, W½NE¼	9	N½NW¼, SE¼NW¼, W½NE¼	S.L	List 04371	Wyoming
9	NW¼SE¼, E½SW¼, SW¼SW¼	9	NW¼SE¼, E½SW¼, SW¼SW¼	H.E	3876	William C. Denton
9	S½SE¼	9	S½SE¼			
10	Lot 13	10	SW¼SW¼	H.E	3920	Edward E. Wortham
14	Lot 13	14	SW¼SW¼			
15	Lot 8	15	SE¼SE¼			
23	N½NW¼	23	N½NW¼	D.E	1974	Charles C. Blake
15	Lots 3, 4, 5, 6, 7, NE¼SW¼	15	NW¼, SW¼NE¼, NE¼SW¼	D.E.	1973	Julian P. Blake
15	W½SW¼	15	W½SW¼	H.E.	03691	Stephen A. Wortham
16	All	16	All	S.S.		Wyoming
17	Lots 5, 6, 7, 8	17	SW¼	H.E	3856	Henry J. Pratel
23	NE¼SW¼, NW¼SE¼	23	NE¼SW¼, NW¼SE¼	H.E	03672	George Frohme
23	SE¼SW¼, S½SE¼	23	SE¼SW¼, S½SE¼	D.E	01543	George Frohme
23	Tracts 59-A, 59-B, 59-C, 59-D.	23	S½NE¼, SE¼NW¼, NE¼SE¼			
24	Tracts 59-E, 59-F, 59-G					
30	Tract 59-H, T46 N, R 93 W.	24	W½SW¼, SE¼SW¼			
19	Tract 59-I, T.46 N., R 93 W.					
25	Tract 59-J, T.46 N., R.94 W.	25	NE¼NW¼	D.E	2031	Ethel A. Denton
	Tract 57- T46- R 93 W.	25	W½NE¼, NE¼SE¼, SE¼NE¼	H.E	3856	Isaiah J. Denton
36	Tract 43	36	All	S.S.		Wyoming

* In lieu of Lot 5, T.46 N., R.94 W.

The above Table of Valid Entries is made to accompany plat of Resurvey Township No. 46 North Range No. 94 West and is hereby approved
Surveyor General's Office
Cheyenne, Wyoming
May 27, 1916

Charles L. Decker
Surveyor General

1715

Accepted by Commissioner Aug. 11, 1916

46 - 94

(22)

2457

TOWNSHIP No. 46 NORTH. RANGE No. 94 WEST of the 6TH Principal MERIDIAN.

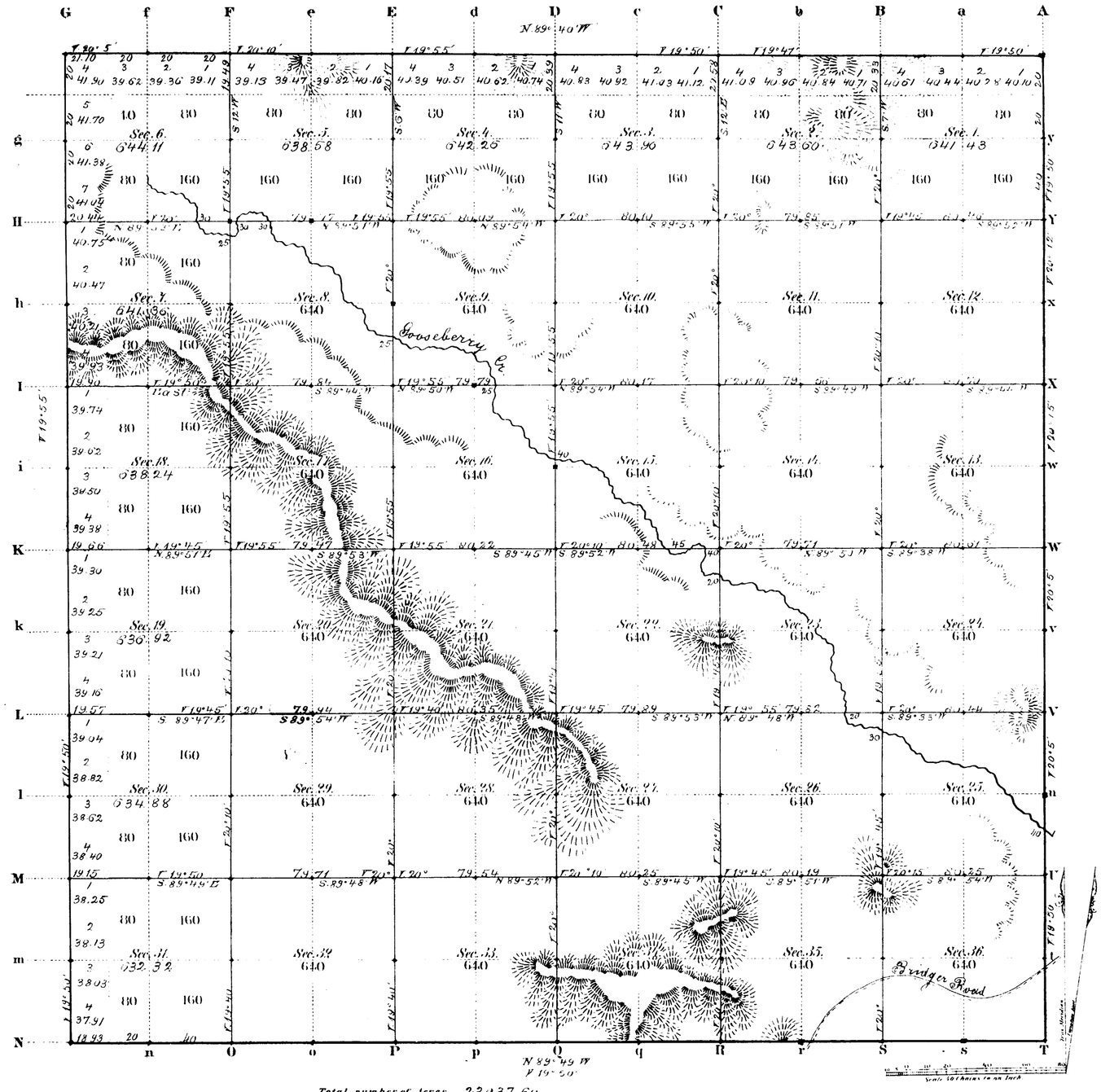

Total number of Acres. 23037.60

Surveys Designated	By Whom Surveyed	Date of Contract	Amount of Surveys Mls Chs Lks	When Surveyed	Magnetic Declination
Township lines	R. W. Woods Jr.	May 15, 1882	24 00 03	Feb. 13 to 20, 1883	19° 52' East
Subdivisions	F. W. Weiss Jr.	" " "	60 00 00	April 25 to 29, 1883	19° 56' " "
Connections					

The above Map of Township No. 46 North Range No. 94 West of the Sixth Principal Meridian Wyoming Territory is strictly conformable to the field notes of the survey thereof on file in this Office which have been examined and approved

Surveyor Generals Office,
Cheyenne Wyoming
September 15th 1883

Edw. C. David
Surv. Genl.

1715

A. Gast & Co. St. Louis Mo.

46 - 94

2364

49

EXTERIOR LINES.

Scale 3 miles to 1 inch. Magnetic Var. East.

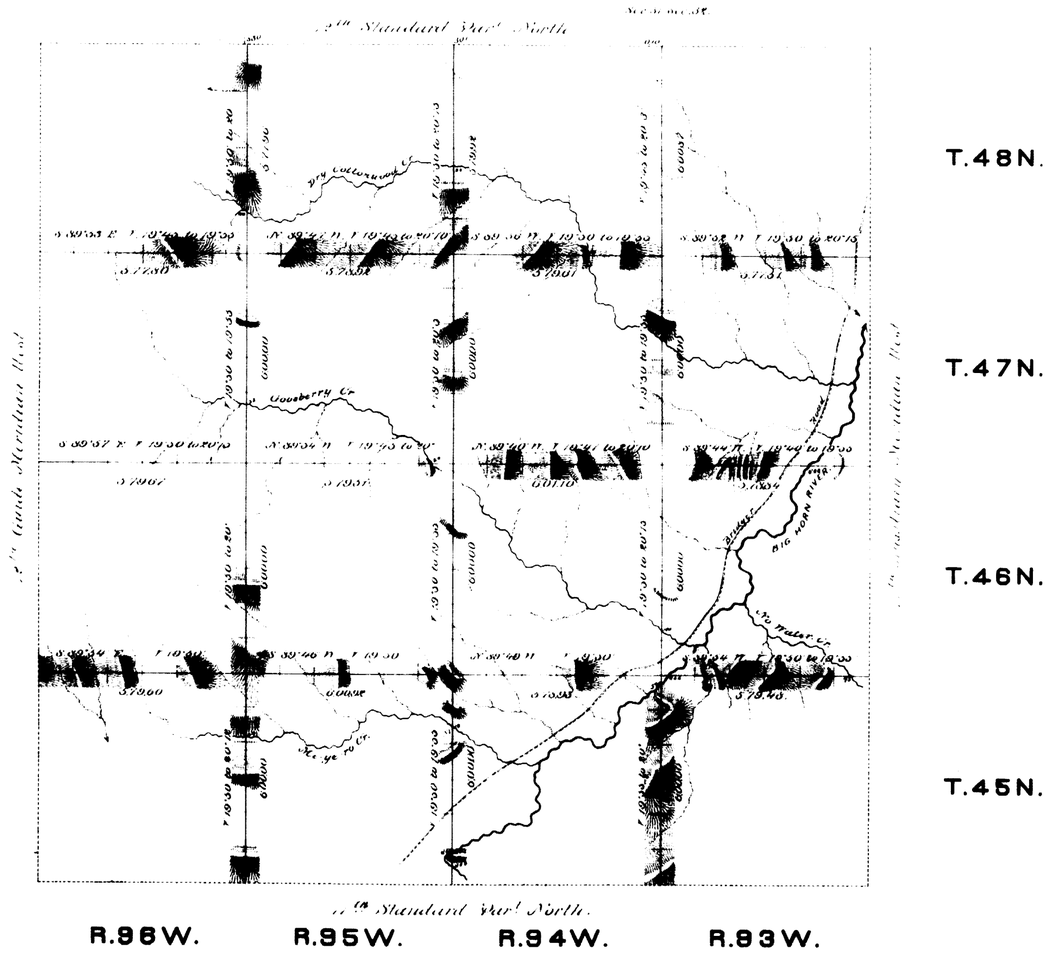

Surveys designated	By whom surveyed	Date of contract	Limit of surveys.			When surveyed.
			mls	chs	lks	
Exterior lines	R. H. Woods.	May. 15. 1882.	143	70	64.	Feb 12 Mar 2. 1883.
Connections	.	. . .		8	91	. .

I hereby certify that the above diagram of the Exterior lines of T. 45. 46. 47 & 48 N. R. 93 94 95 & 96. W. of the 6th Principal Meridian Wyoming Territory, is strictly conformable to the field notes of the survey thereof on file in this Office, which have been examined and approved.
Surveyor Generals Office.
Cheyenne, Wyo. Sept 8th 1883.

Edw. C. David
Surveyor General

1684