2425

(4-675a)

Resurvey Township No. 46 North, Range No. 95 West of the Sixth Principal Meridian, Wyoming



INDEX TO SEGREGATED TRACTS								
Resurvey				ORIGINAL SURVEY				
					ENTRY			
TRACT	T.	R.	Sec.	Subdivision	Kind	Number	Status	Entryman
40	46	95	2	Lots 3 and 4				
			3	Lots 1 and 2	DE	02774	Intact	Charles W Mahan

PATENTED ENTRIES NOT SEGREGATED				
Original Survey				
Sec.	Subdivision	Entry Kind	Number	Entryman
16	All	S.S		Wyoming
36	All	S.S		Wyoming

Areas in Acres	
Public Land	21,545.69
Indian Reservation	
Indian Allotments	
Mineral Claims	
Water Surface	
Segregated Tract	157.12
Total Area	

Scale 40 Chains to an inch

Mean Magnetic Declination
Latitude: 43°54'N
Longitude: 108°11'W

Surveys Designated	By Whom Surveyed	Group No.	Group Date	Amount of Surveys Mls.	chs.	lks.	When Surveyed Begun	Completed
Resurvey Subdivisions	Utterback & Kelley	7	April 3, 1911	59	76	32	August 11, 1913	August 26, 1913
Connections	" "	"	" "		34	16	August 23, 1913	August 23, 1913
Resurvey North Boundary	Wilford W. Utterback	"	" "	5	78	91	November 30, 1912	November 30, 1912
Resurvey East Boundary	" "	"	" "	6	6	2	November 9, 1912	November 11, 1912
Resurvey South Boundary	" "	"	" "	5	65	84	November 19, 1912	November 20, 1912
Resurvey West Boundary	" "	"	" "	6	9	90	December 1, 1912	December 1, 1912

The above map of resurvey Township No. 46 North, Range No. 95 West of the Sixth Principal Meridian, Wyoming is strictly conformable to the field notes of the resurvey thereof on file in this office, which have been examined and approved.

U. S. Surveyor General's Office.
Cheyenne, Wyoming, June 29th 1915.

Charles L. Decker
Surveyor General.

1711-A.

Accepted by the Hon. Comm. in letter E. dated Mch. 31. 1916.
Trip plats sent to Lander L.O. Apr. 25, 1916

46-95

2426

Supplemental Plat

Index Diagram of Valid Entries

Resurvey Township Nº 46 North, Range Nº 95 West of the Sixth Principal Meridian, Wyoming

Utterback and Kelley, Group Nº 7, April 13, 1911

Description by Resurvey		Original Survey				
				Entry		
Section	Tract Nº or Subdivisions	Section	Subdivisions	Kind	Number	Entryman
1	Lots 5 and 6	1	Lot 1, SE¼NE¼	HE	0262	Charles E. Bain
	Tracts 40-E, 40-F, 40-G,	2	Lots 3 and 4			
3	Tracts 40-C, 40-D } →	3	Lots 1 and 2	DE	02774	Charles W. Mahan
34(4.95)	Tracts 40-A, 40-B }					
16	All	16	All	S.S.		Wyoming
36	All	36	All	S.S.		Wyoming

The above Table of Valid Entries is made to accompany plat of Resurvey Township Nº 46 North, Range Nº 95 West and is hereby approved
Surveyor General's Office
Cheyenne, Wyoming
May 27, 1916

Charles L. Decker
Surveyor General

Accepted by Commissioner Aug. 11, 1916.

46-95

(22) Accession no. 2424

75

TOWNSHIP No. 46 NORTH. RANGE No. 95 WEST of the 6th Principal MERIDIAN.



Total number of Acres 23 031.81

Surveys Designated	By Whom Surveyed	Date of Contract	Amount of Survey Mi.	Ch.	Lk.	When Surveyed	Magnetic Declination
Township lines	R. H. Woods Jr.	May 15, 1882	24	00	43	Feb. 19, 26, 28, 1883	19°52' East
Subdivisions	F. W. Weisshaar	" " "	59	76	05	Apr. 30 May 5 1883	19°45' " "
Connections							

The above Map of Township No. 46 North Range No. 95 West of the Sixth Principal Meridian Wyoming Territory is strictly conformable to the field notes of the survey thereof on file in this Office, which have been examined and approved.

Surveyor General's Office,
Cheyenne Wyoming
September 15th 1883

Edw. C. David
Sur. Genl.

1711

46-95

2364

49

EXTERIOR LINES.

Scale 3 miles to 1 inch. Magnetic Var. East.

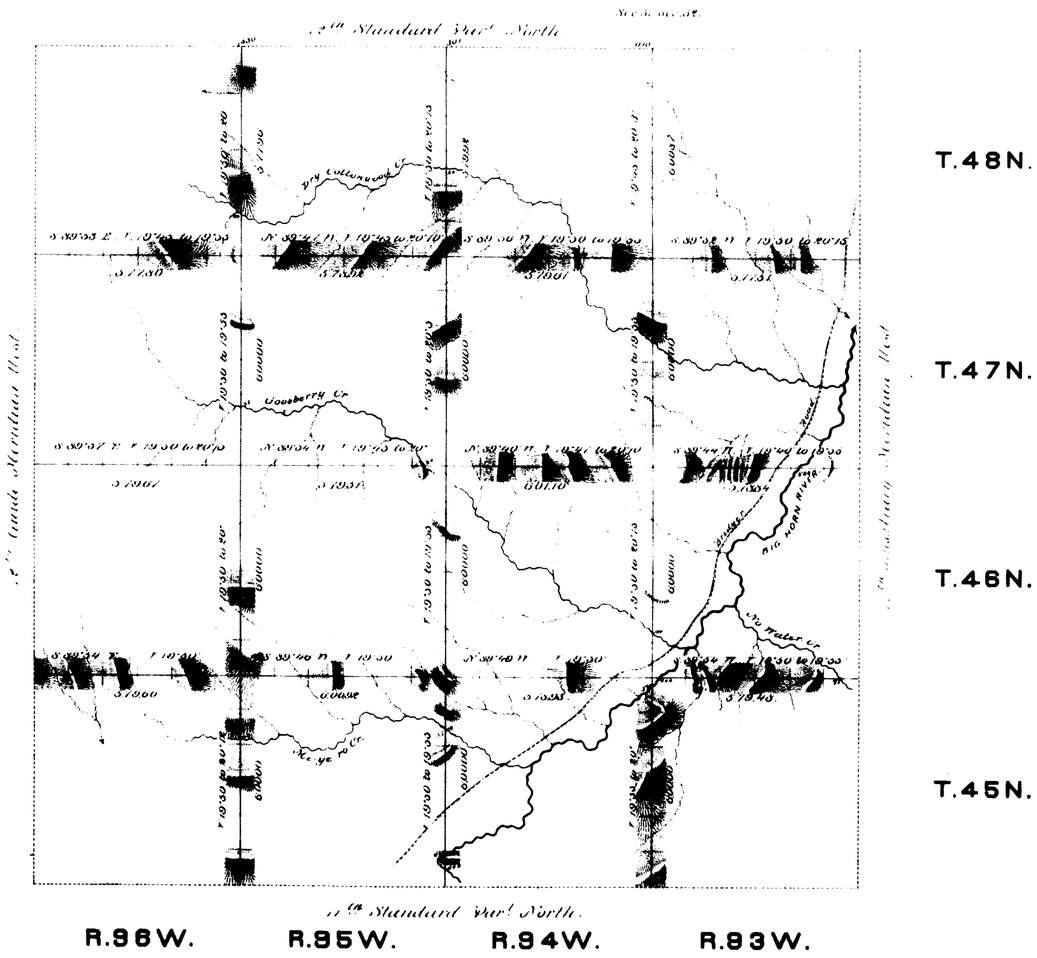

Surveys designated	By whom surveyed	Date of contract	Limit of surveys.			When surveyed.
			mls	chs	lks	
Exterior lines	R. H. Woods.	May. 15. 1882.	143	70	64.	Feb 12 Mar 2. 1883.
Connections	. . .	. . .		8	91	. . .

I hereby certify that the above diagram of the Exterior lines of T. 45. 46. 47 & 48 N. R. 93. 94. 95 & 96. W. of the 6th Principal Meridian Wyoming Territory, is strictly conformable to the field notes of the survey thereof on file in this Office, which have been examined and approved.
Surveyor Generals Office.
Cheyenne. Wyo. Sept 8th 1883.

Edw. C. David
Surveyor General

1684