2413

(4-675a)

Resurvey Township No 46 North Range No 96 West of the Sixth Principal Meridian, Wyoming.

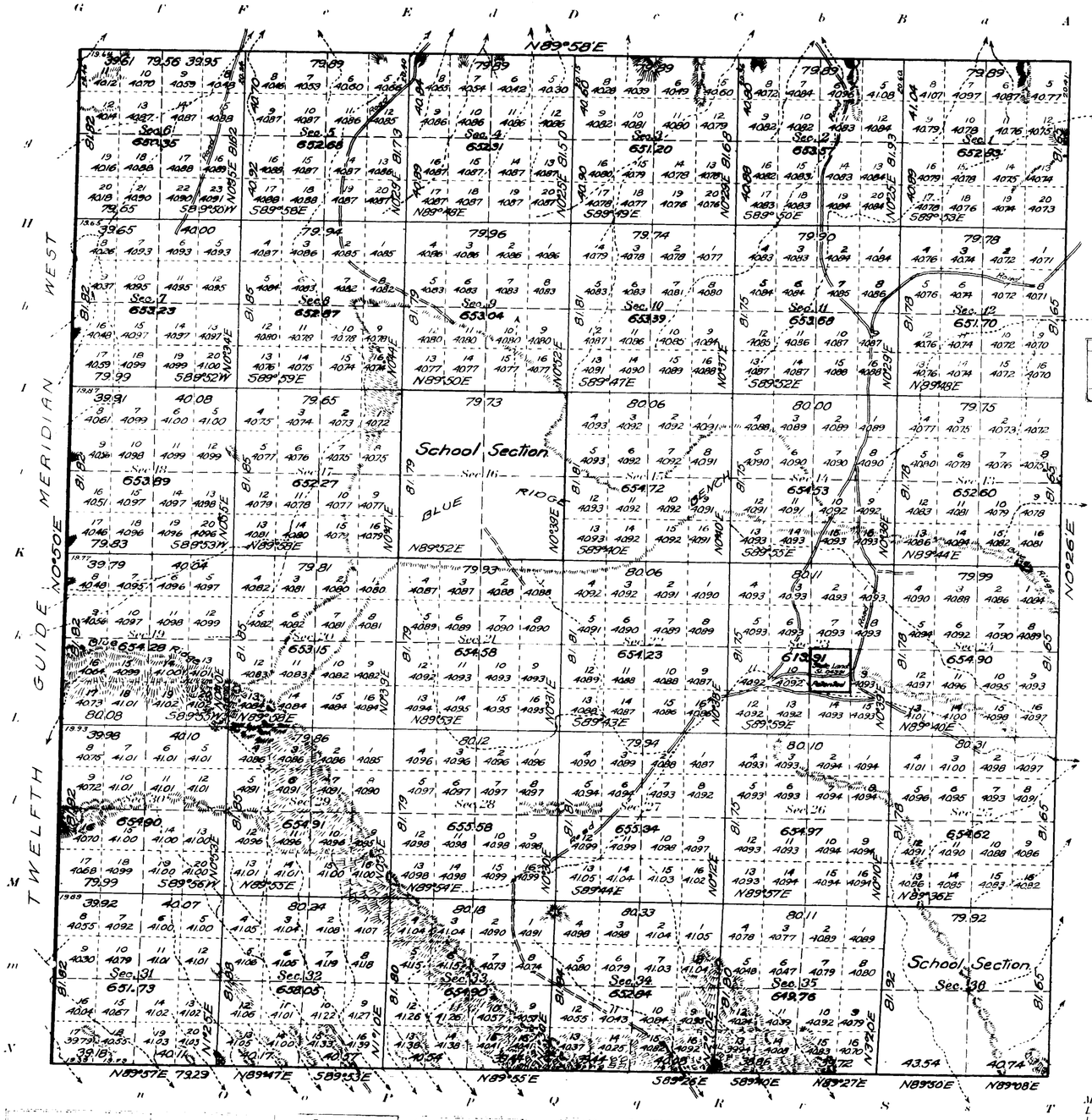

TABLE OF PATENTED ENTRIES				
Sec.	Subdivision	Kind	Number	Entryman
16	All	S.S.		State of Wyoming
23	NW¼SE¼	S.L.	04331	State of Wyoming
36	All	S.S.		State of Wyoming

Areas in Acres	
Public Land	22,181.51
Indian Reservation	
Indian Allotments	
Mineral Claims	
Water Surface	
Total Area	

Scale 40 Chains to an inch

Mean Magnetic Declination
Latitude 43°54' N
Longitude 108°18' W

Surveys Designated	By Whom Surveyed	Group No.	Group Date	Amount of Surveys Mls.	chs.	lks.	When Surveyed Begun	Completed
Resurvey Subdivisions	Utterback & Kelley	7	April 3, 1911	60	52	68	July 12, 1913	July 29, 1913
Resurvey E. Boundary	Wilford W. Utterback	7	" " "	6	09	90	Dec. 1, 1912	Dec. 1, 1912
Resurvey N. Boundary	" " "	7	" " "	5	79	01	Dec. 2, 1912	Dec. 2, 1912
Resurvey 12th G.M. West	" " "	7	" " "	6	10	92	Oct. 24, 1912	Oct. 24, 1912
Resurvey S. Boundary	" " "	7	" " "	6	02	39	Oct. 15, 1912	Oct. 15, 1912

The above map of resurvey Township No 46 North Range No 96 West of the Sixth Principal Meridian Wyoming is strictly conformable to the field notes of the resurvey thereof on file in this office, which have been examined and approved

U. S. Surveyor General's Office,
Cheyenne, Wyoming, June 29th 1915.

Charles L. Decker
Surveyor General.

1707-A.

Accepted by the Hon. Commissioner in letter C. dated March 31, 1916
Triplicate plats filed in Lander Land Office April 26, 1916.

46-96

2414

Supplemental Plat

Index Diagram of Valid Entries

Resurvey Township No 46 North, Range No 96 West of the Sixth Principal Meridian, Wyoming

Utterback and Kelley, Group No 7, April 13, 1911

Description by Resurvey		Original Survey				
				Entry		
Section	Subdivisions	Section	Subdivisions	Kind	Number	Entryman
16	All	16	All	S.S.		Wyoming
31	Lots 8, 9, 16, 17	31	Lots 1, 2, 3, 4	H.E	2775	Joseph Haney
36	All	36	All	S.S.		Wyoming

The above Table of Valid Entries is made to accompany plat of Resurvey Township No 46 North, Range No 96 West and is hereby approved
Surveyor General's Office
Cheyenne, Wyoming
May 27, 1916

Charles L. Decker
Surveyor General

A.L.R.

Accepted by Commissioner Aug. 11. 1916

1707-B.

46-96

2412

TOWNSHIP No. 46 NORTH. RANGE No. 96 WEST of the 6th Principal MERIDIAN.

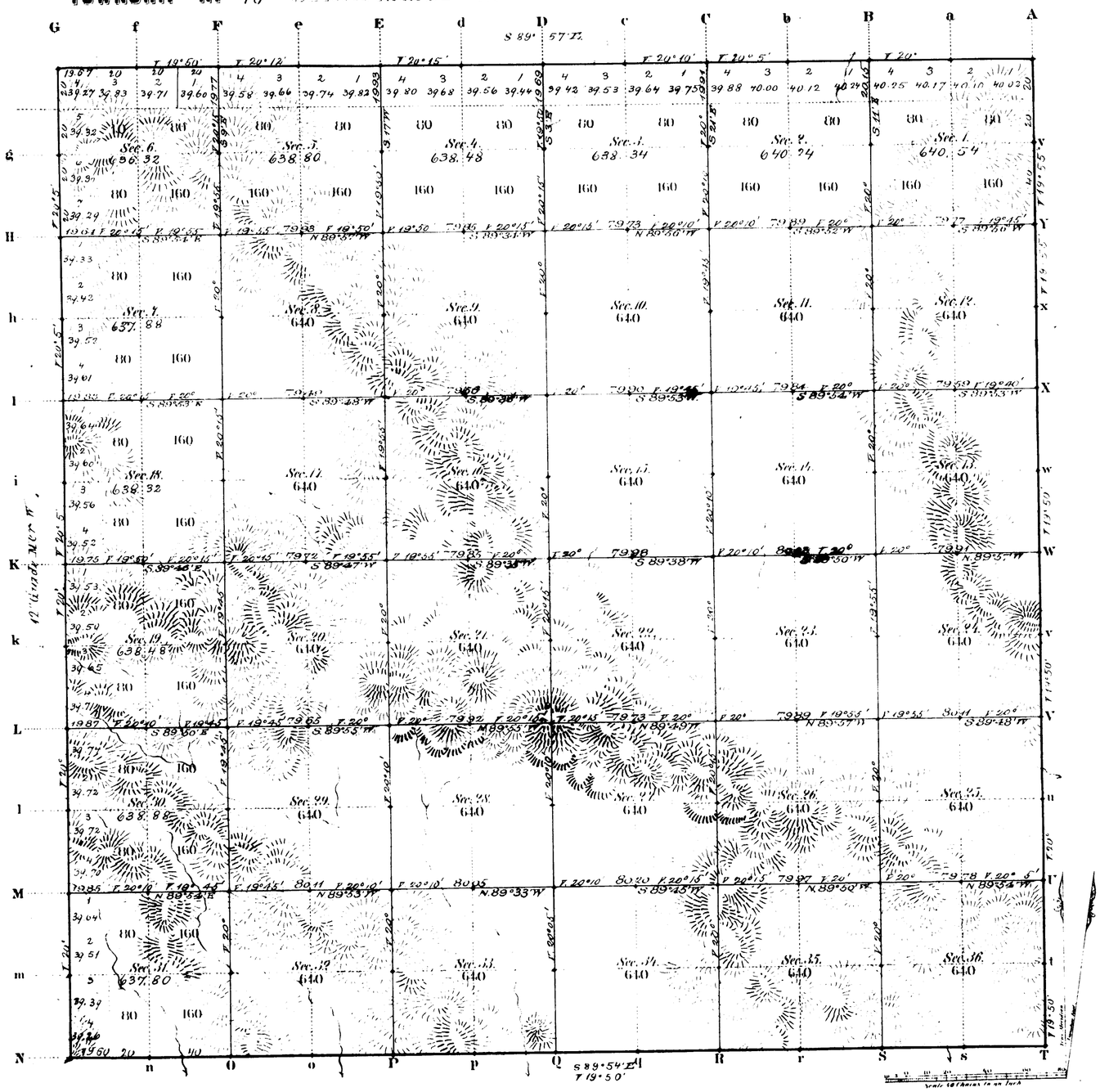

Total number of Acres. 23,024.08

Surveys Designated	By Whom Surveyed	Date of Contract	Amount of Surveys Mls	Chs	Lks	When Surveyed	Magnetic Declination
S E N Township lines	R. H. Woods	May 15, 1882	17	79	27	Febr 26, 28, 1883	19° 50' East
Subdivisions	F. W. Weissbach Jr.	" " "	59	74	94	May 7 12 1883	20°
Connections							
12" Guide N W	Charles A. Haney	Jany 12, 1882	6	00	00	May 17, 1882	

The above Map of Township No. 46 North Range No. 96 West of the Sixth Principal Meridian Wyoming Territory is strictly conformable to the field notes of the survey thereof on file in this Office, which have been examined and approved

Surveyor General's Office.
Cheyenne Wyoming
September 15 1883

Edw. C. David
Sur. Genl.

A. Gast & Co. St. Louis Mo.

1707

46-96

2364

49

EXTERIOR LINES.

Scale 3 miles to 1 inch. Magnetic Var. East.

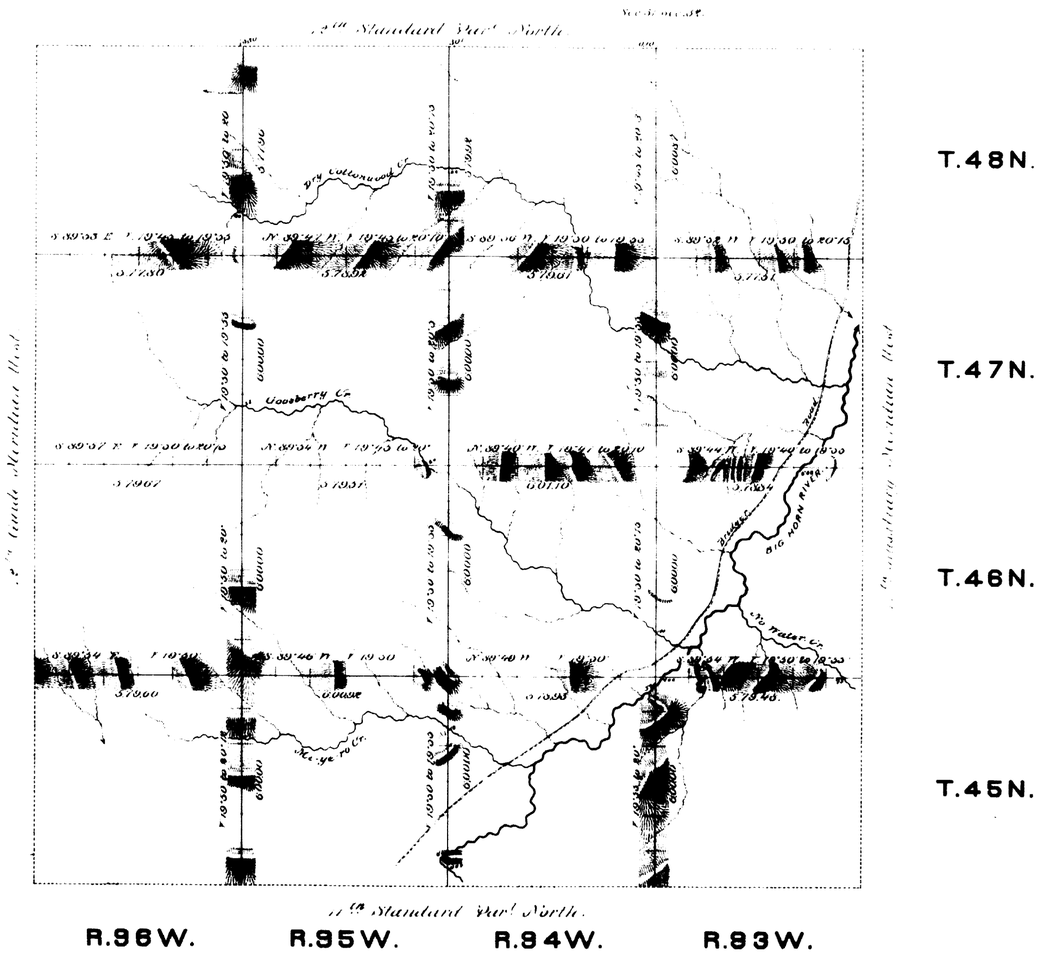

Surveys designated	By whom surveyed	Date of contract	Kind of surveys.			When surveyed.
			Mls	Chs	Lks	
Exterior lines	R. H. Woods.	May. 15. 1882.	145	70	64.	Feb. 12 - Mar. 2. 1883.
Connections	. .	. . .		8	91	. . .

I hereby certify that the above diagram of the Exterior lines of T. 45. 46. 47 & 48 N. R. 93. 94. 95 & 96. W. of the 6th Principal Meridian Wyoming Territory, is strictly conformable to the field notes of the survey thereof on file in this Office, which have been examined and approved.
Surveyor Generals Office.
Cheyenne. Wyo. Sept. 8th 1883.

Edw. C. David
Surveyor General

(22)
Indexed

2367

52

12TH GUIDE MERIDIAN WEST.

In townships 45 to 52 North inclusive, between Ranges 96 & 97 West of the 6th Principal Meridian Wyo. Ter.
Magnetic Variation East. Scale 3 miles to one inch.

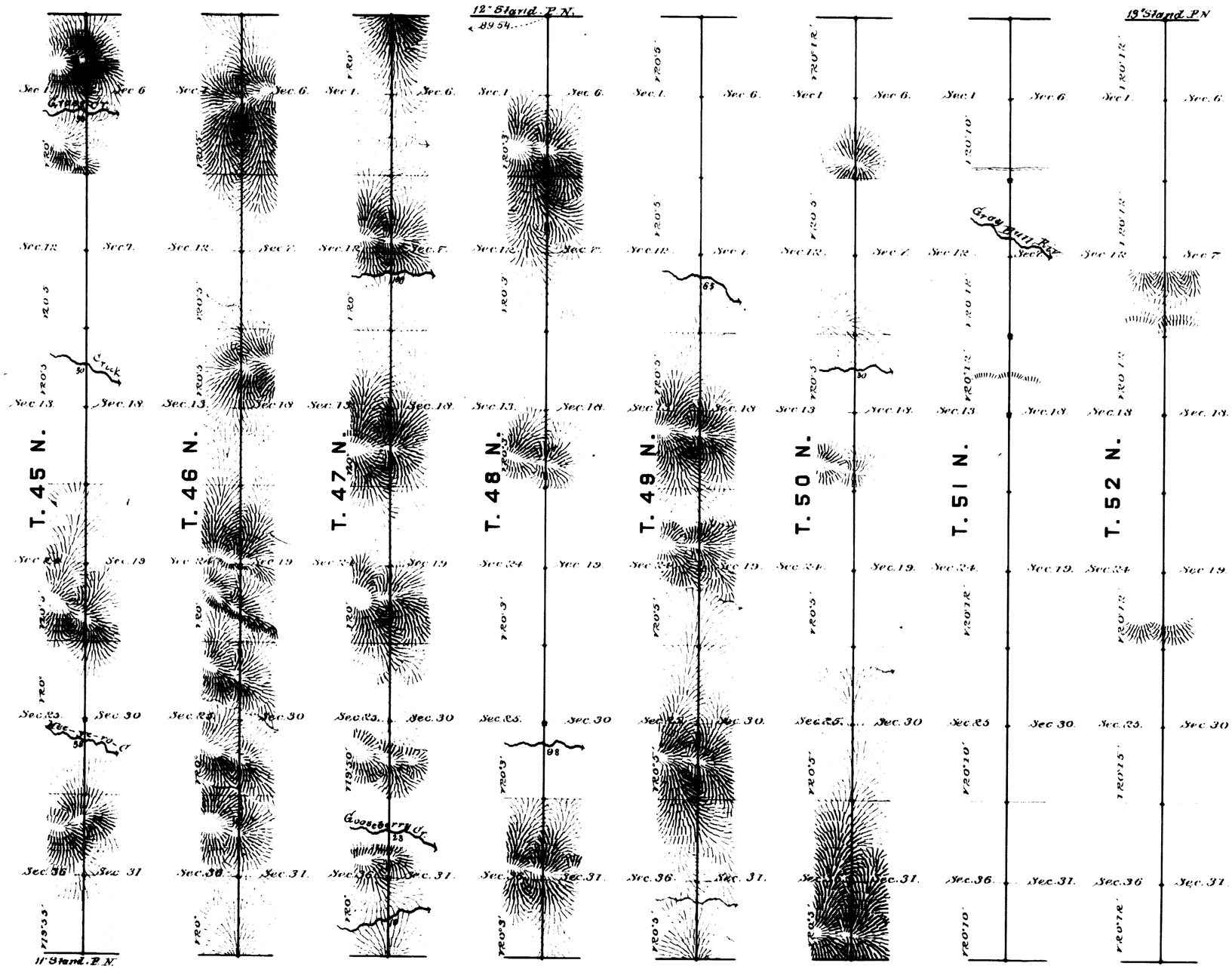

Surveys Designated	By Whom Surveyed	Date of Contract	Amount of Surveys Miles	Chains	Links	When Surveyed
12th Guide Mer. W.	Charles A. Honey	Jan. 12th 1882	48	00	00	May 16-30, 1882
Connections	"	"		09	54	May 16th "

I hereby Certify that the above diagram of the 12th Guide Meridian West, in Townships 45 to 52 North, inclusive between Ranges 96 & 97 West of the 6th Principal Meridian, Wyoming Territory, is strictly conformable to the field notes of the survey thereof on file in this Office, which have been examined and approved.

Surveyor General's Office
Cheyenne Wyoming
Sept. 8th 1883

Edw. C. Dawes
Sur. Gen.

1687