7804 **Click Here for Field Notes**

ORIGINAL

TOWNSHIP 47 NORTH, RANGE 86 WEST, OF THE SIXTH PRINCIPAL MERIDIAN, WYOMING.

DEPENDENT RESURVEY AND SUBDIVISION OF SECTIONS

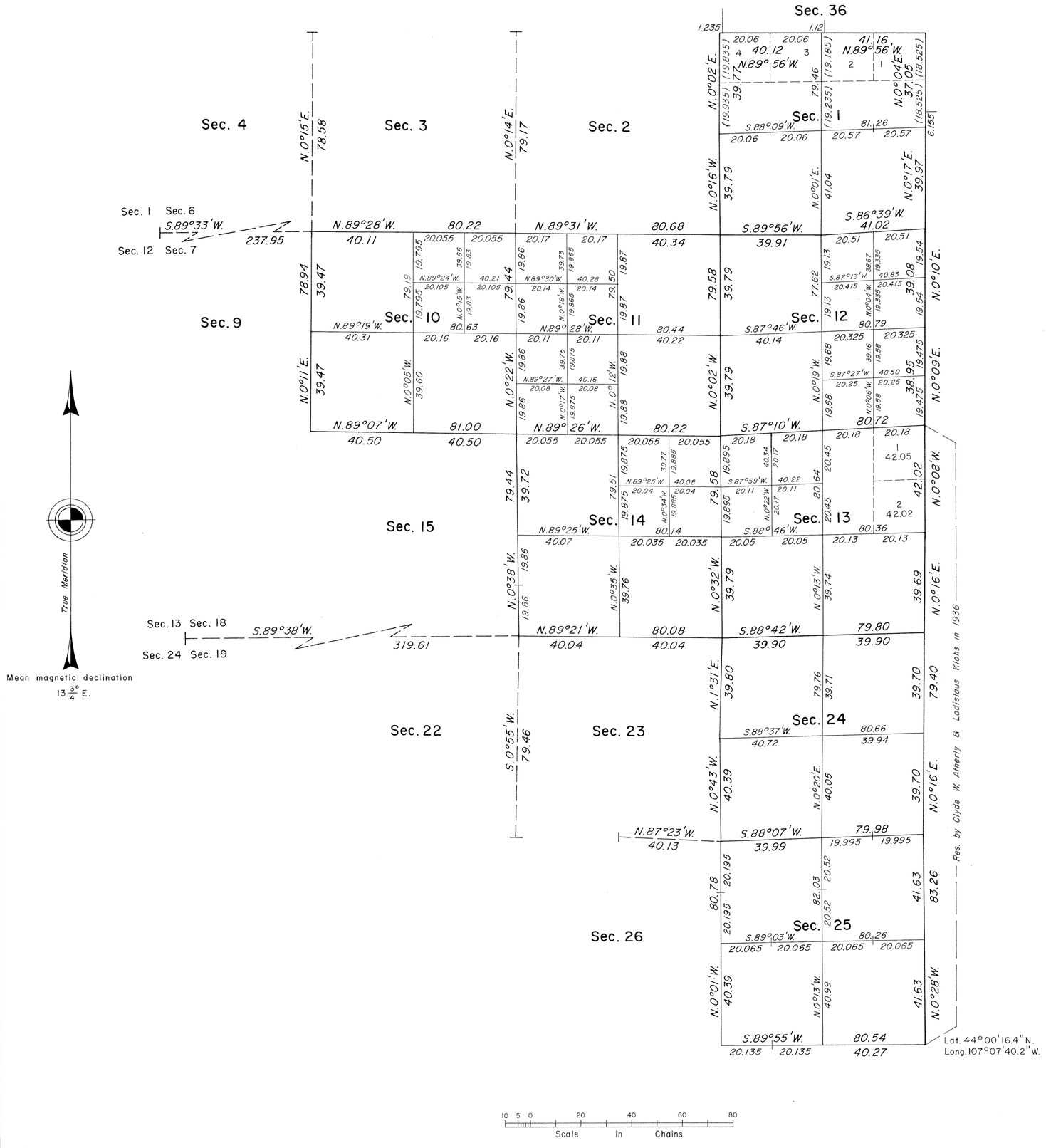

A history of surveys is contained in the field notes.

This plat represents the dependent resurvey of portions of the north and east boundaries, and a portion of the subdivisional lines designed to restore the corners in their true original locations according to the best available evidence, and the subdivision of certain sections, T. 47 N., R. 86 W., Sixth Principal Meridian, Wyoming.

Except as indicated hereon, the lottings and areas are as shown on the plat approved February 16, 1885.

Survey executed by James L. Werdel and Douglas J. Jacobson, Cadastral Surveyors, beginning July 19, 1982, and completed August 15, 1984, pursuant to Special Instructions dated July 30, 1981, for Group No. 429, Wyoming.

UNITED STATES DEPARTMENT OF THE INTERIOR
BUREAU OF LAND MANAGEMENT

Cheyenne, Wyoming July 10, 1987

This plat is strictly conformable to the approved field notes, and the survey, having been correctly executed in accordance with the requirements of law and the regulations of this Bureau, is hereby accepted.

For the Director
Richard L. Oakes
Chief Cadastral Surveyor for Wyoming

W.H.B.

2361 A

4077

TOWNSHIP No. 47 NORTH. RANGE No. 86 WEST of the 6th Principal MERIDIAN.

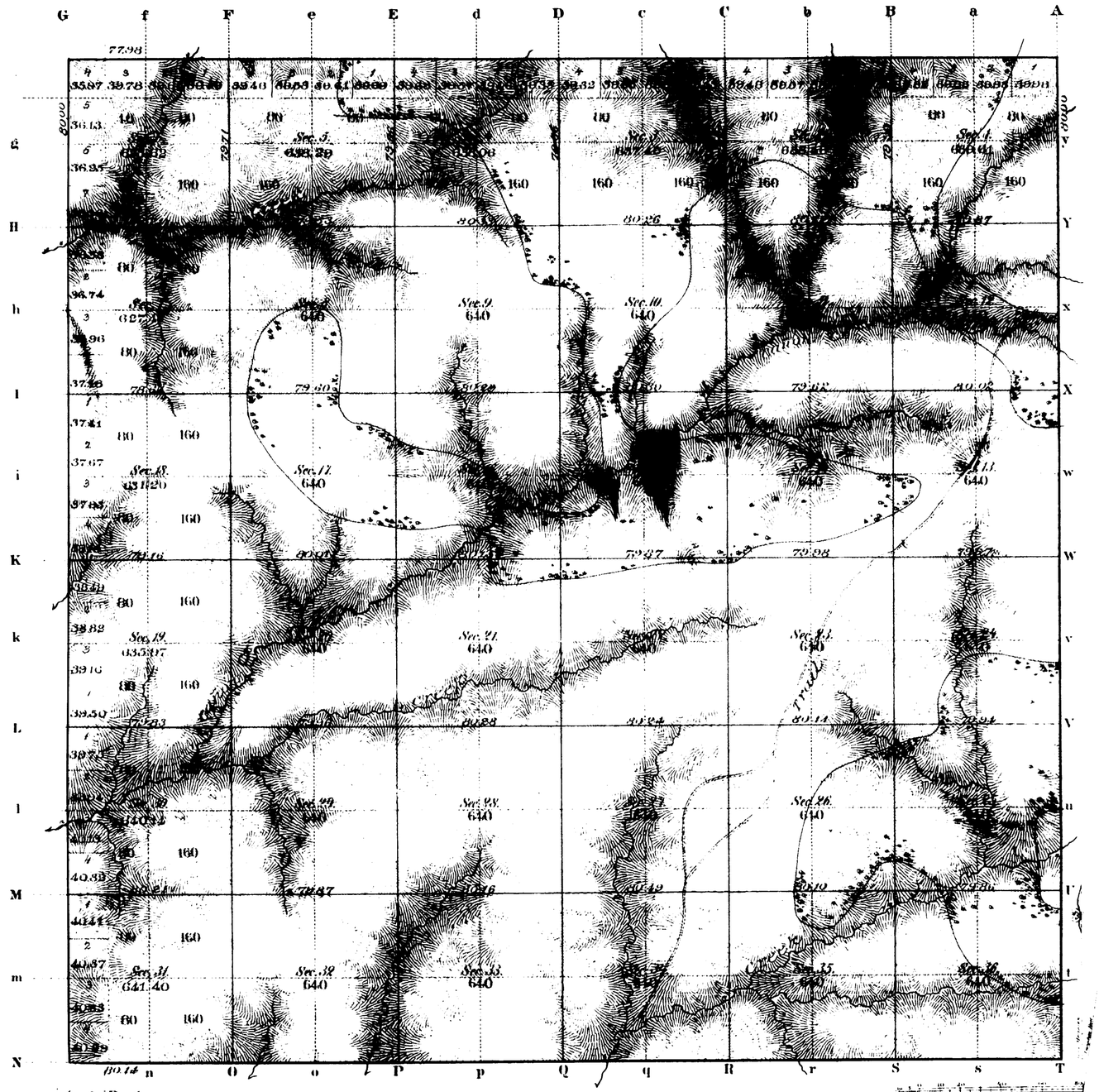

All Augmented Rates.

Total number of Acres. 22991.65

Surveys Designated	By Whom Surveyed	Date of Contract	Amount of Surveys Mls Chs Lks	When Surveyed	Magnetic Declination
5th W. Township lines	Ed. F. Stahle	Sep. 21st 18[illegible]	[illegible]	July 22nd 1884	
Subdivisions			[illegible]	Oct 8 11. 1884	18° East.
Connections					
E. Township line		[illegible]	0 0	Feb. 18th 1884	

The above Map of Township No. 47 North Range No. 86 West of the Sixth Principal Meridian Wyoming Territory is strictly conformable to the field notes of the survey thereof on file in this Office which have been examined and approved

Surveyor General's Office, John W. Meldrum
Surv. Genl.

Cheyenne Wyoming
July 16th 1885

A. Gast & Co. St. Louis Mo.

2361

47-86

1914

RECEIVED S. G. O.
AUG 11 1903
CHEYENNE, WYO.

THIS PLAT
of the
boundary line of that part of the Big Horn Forest Reserve lying between the 12th. and 13th. Standard Parallels North, and South of the 12th Standard Parallel North, and extending from Fractional Range 83 West to Range 88 West inclusive, 6th. Principal Meridian, Wyoming, is strictly conformable to the field notes of the survey thereof, which have been examined, approved, and filed in this office.

U.S. Geological Survey
Washington D.C. *May 12th. 1903*

Chas D Walcott
Director

Table of Mileage
Scale 160 chains to inch.

Miles	Chains	Links
96	79	36

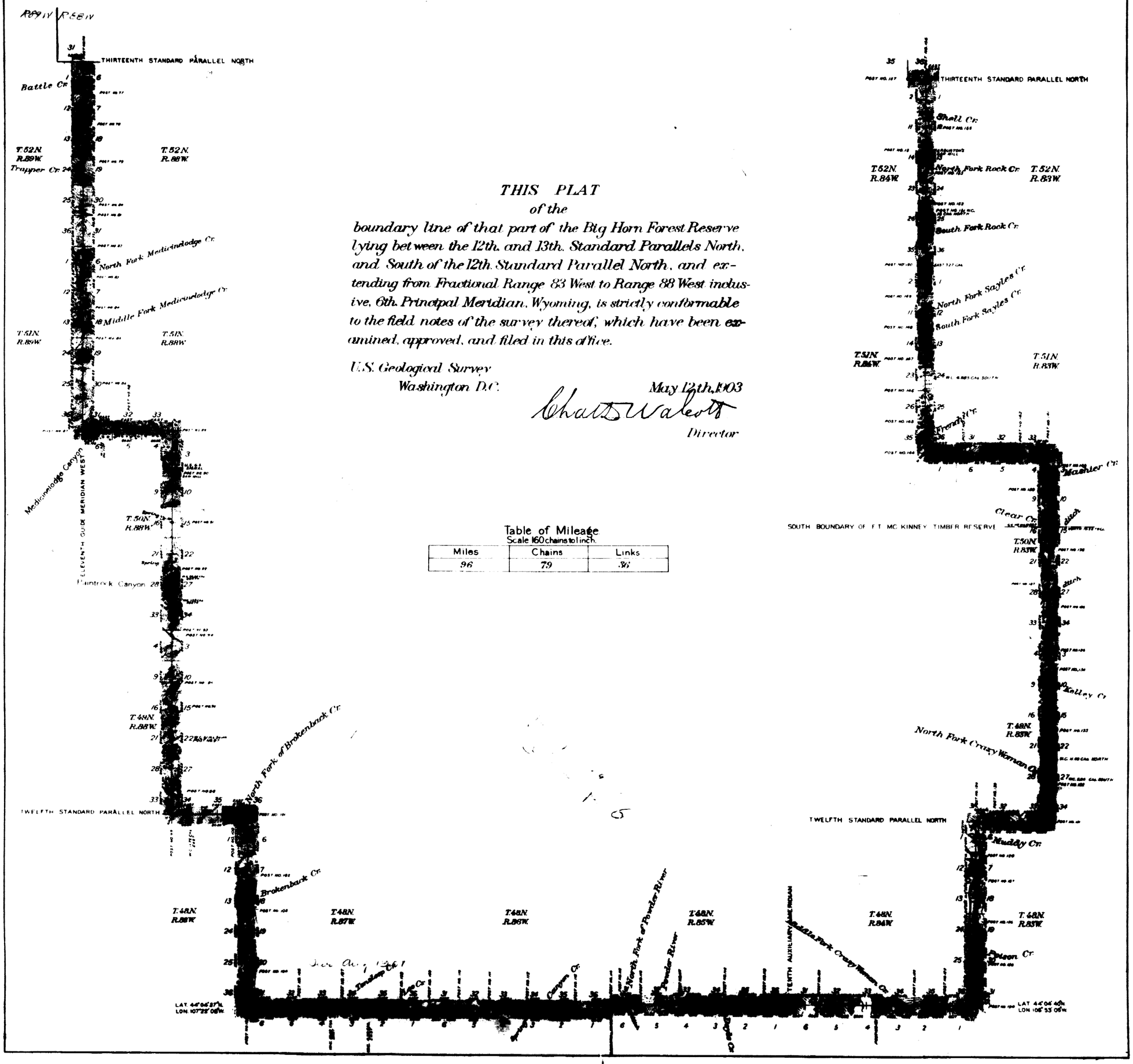

2952

44

98-A

1915

RECEIVED S. G. O.
AUG 11 1903
CHEYENNE, WYO.

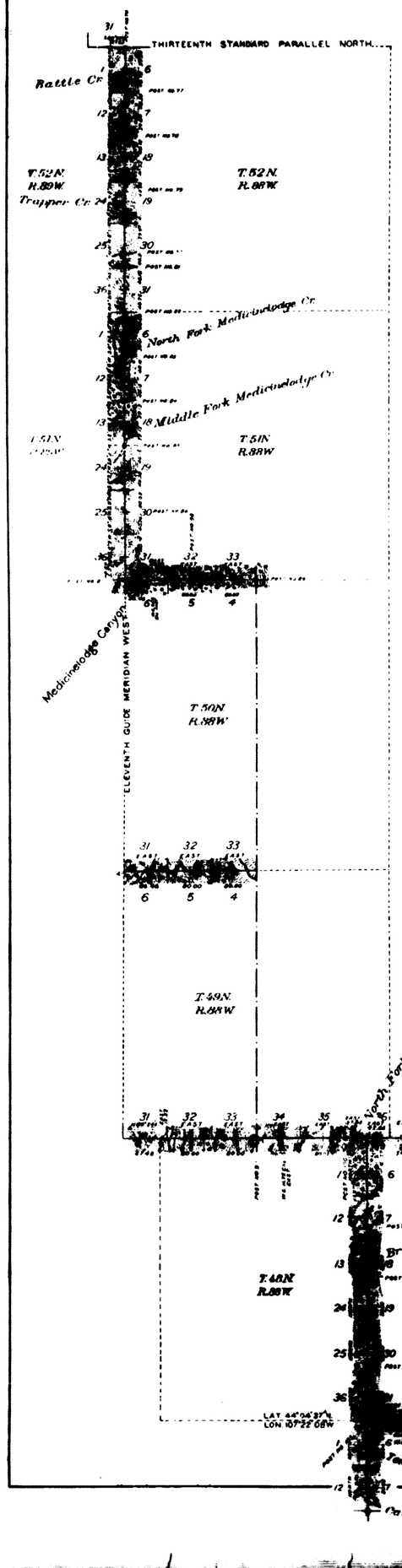

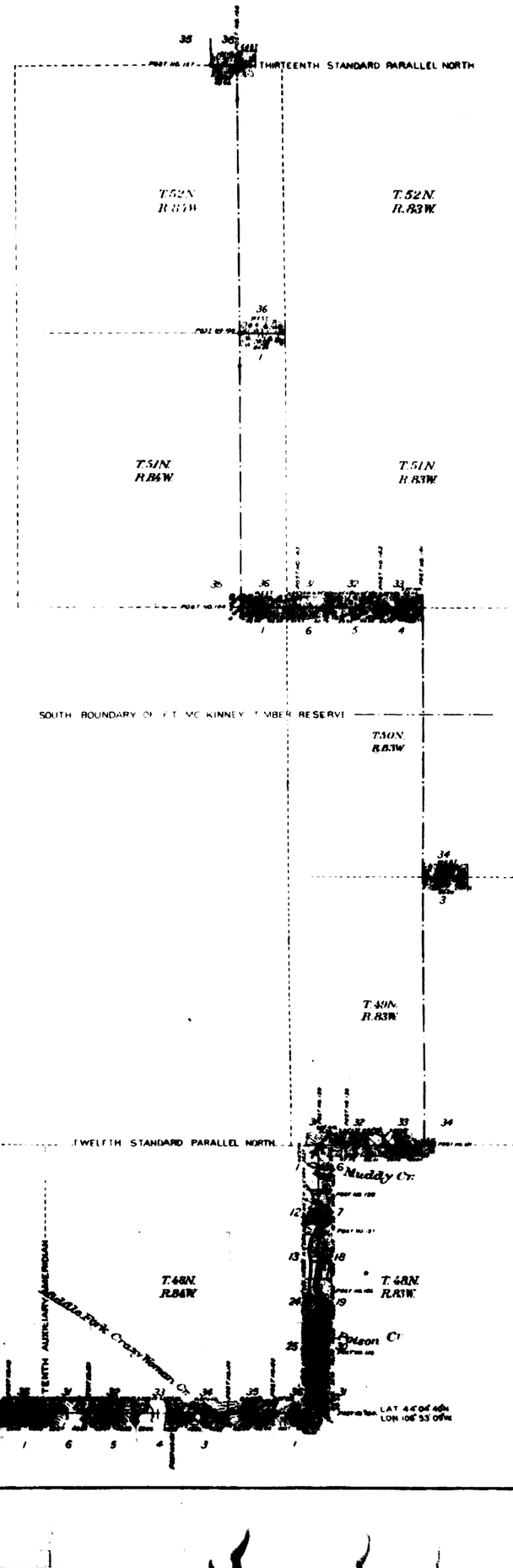

THIS PLAT
of the Retracement of

The 12th. Standard Parallel North thro' Frac. Range 83 West									
the East Boundary of Township					*51*	*North*	"	*89*	"
"	"	"	"	"	*52*	"	"	"	"
"	"	"	"	"	*48*	"	"	*84*	"
Frac.	"	"	"	"	*47*	"	"	*86*	"
the North	"	"	"	"	"	"	"	*84*	"
Frac.	"	"	"	"	"	"	"	*85*	"
"	"	"	"	"	*49*	"	"	*83*	"
"	"	"	"	"	*50*	"	"	"	"
"	"	"	"	"	*51*	"	"	*84*	"

and the Resurvey of

12th. Standard Parallel North thro' Ranges 88 and Frac. 87 West									
13th.	"	"	"	"		*Frac.*	*Range*	*84*	*West*
the East Boundary of Township					*48*	*North*	"	*88*	"
Frac.	"	"	"	"	*47*	"	"	"	"
"	"	"	"	"	"	"	"	*86*	"
the North	"	"	"	"	"	"	"	"	"
"	"	"	"	"	"	"	"	*87*	"
Frac.	"	"	"	"	"	"	"	*85*	"
"	"	"	"	"	*49*	"	"	*88*	"
"	"	"	"	"	*50*	"	"	"	"
"	"	"	"	"	"	"	"	*84*	"

SIXTH PRINCIPAL MERIDIAN WYOMING
is strictly conformable to the field notes of the survey thereof which have been examined, approved, and filed in this office.

U.S. Geological Survey
Washington D.C.
MAY 12 1903

Director

NOTE

This plat is not intended to show the location or extent of any survey not made in connection with the survey of the boundary line of the Big Horn Forest Reserve.

Table of Mileage
Scale 160 chains to inch.

Surveys Designated	*M.*	*Chs.*	*Lks.*	*When Surveyed.*
Township Lines	*74*	*39*	*44*	*1900 - 1901*
Surveyed by W.H. Thorn				

2953

Indexes

4067

EXTERIOR LINES.

Scale 3 miles to 1 inch. Magnetic Var. East.



T. 48N.

T. 47N.

T. 46N.

T. 45N.

R. 88W. R. 87W. R. 86W.

All lines at Augmented Rates.

Surveys Designated	By Whom Surveyed	Date of Contract	Amount of Surveys mls.	chs.	lks.	When Surveyed
Township lines	Ed. F. Stahle	Sep. 21st 1880	101	39	10	July 18 31, 1884
Connections	" " "	" " "		24	10	" " "

I hereby certify that the above diagram of the Exterior lines of Townships 45, 46, 47 & 48 North, Ranges 86, 87 & 88 West of the 6th Principal Meridian Wyoming Territory, is strictly conformable to the field notes of the survey thereof on file in this office, which have been examined and approved.

Surveyor General's Office,
Cheyenne Wyoming. Feb.y 16th 1885.

John H. Mildrum
Sur.r Gen.l

2353