2441

(4-675 a)

Resurvey Township No. 47 North, Range No. 94 West of the Sixth Principal Meridian, Wyoming

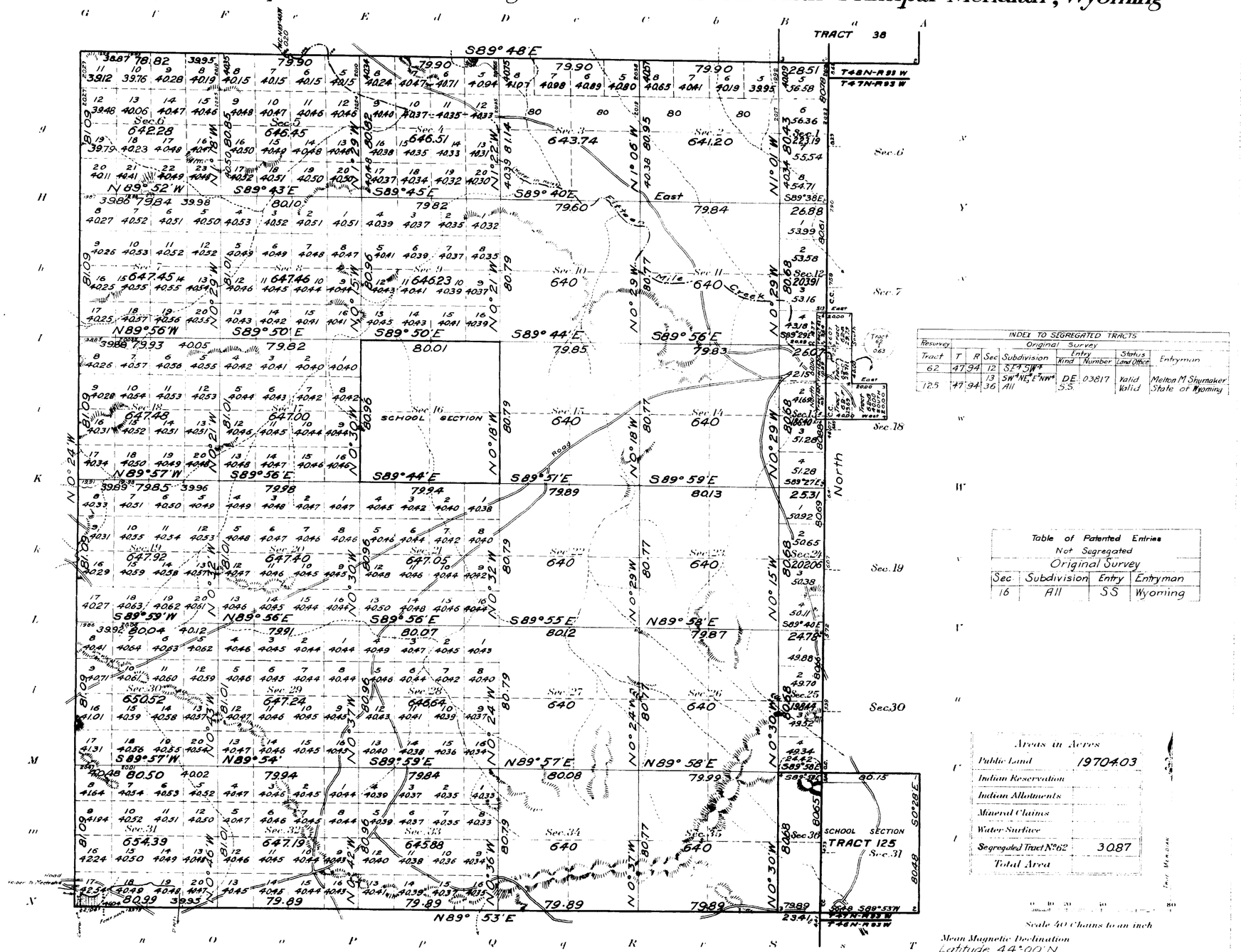

INDEX TO SEGREGATED TRACTS							
Resurvey				Original Survey			
Tract	T	R	Sec	Subdivision	Entry Kind	Entry Number	Status Land Office	Entryman
62	47	94	12	S½ SW¼				
			13	SW¼NE¼, E½NW¼	DE	03817	Valid	Melton M Shumaker
125	47	94	36	All	SS		Valid	State of Wyoming

Table of Patented Entries Not Segregated			
Original Survey			
Sec	Subdivision	Entry	Entryman
16	All	SS	Wyoming

Areas in Acres	
Public Land	1970.03
Indian Reservation	
Indian Allotments	
Mineral Claims	
Water Surface	
Segregated Tract No. 62	30.87
Total Area	

Scale 40 Chains to an inch

Mean Magnetic Declination
Latitude 44°00'N
Longitude 108°04'W

Surveys Designated	By Whom Surveyed	Group No.	Group Date	Amount of Surveys Mls.	chs.	lks.	When Surveyed Begun	Completed
Resurvey Subdivisions	Ulterback & Kelley	7	April 3, 1911	56	71	49	July 29, 1913	Aug. 13, 1913
Connections	" " "	7	April 3, 1911		64	24	July 29, 1913	Aug 13, 1913
Resurvey North Township Line	Wilford W Ulterback	7	April 3, 1911	5	26	93	Nov. 27, 1912	Nov. 29, 1912
Resurvey South Township Line	" " "	7	April 3, 1911	5	23	96	Dec. 3, 1912	Dec. 3, 1912
Resurvey West Township Line	" " "	7	April 3, 1911	6	6	54	Nov. 29, 1912	Nov 29, 1912
Resurvey East Township Line	" " "	3	July 21, 1910	6	4	27	April 17, 1911	April 17, 1911
Segregated Tract No. 125	Mark M. Kelley	7	Sept 10, 1914	4	01	20	Dec 20, 1914	Dec 22, 1914

C.H.K.

Resurvey
The above map of Township No. 47 North Range No. 94 West of the Sixth Principal Meridian Wyoming is strictly conformable to the field notes of the resurvey thereof on file in this office, which have been examined and approved.

U. S. Surveyor General's Office,
Cheyenne Wyoming, June 29, 1915

Charles L. Decker
Surveyor General.

1716-A-

Accepted by The Hon Commissioner
Letter S. dated Mch. 31. 1916.
Trip plat sent to Sander L.O. Apr. 25. 1916

47 - 94

2442

Supplemental Plat

Index Diagram of Valid Entries

Resurvey Township No. 47 North, Range No. 94 West of the Sixth Principal Meridian, Wyoming

Utterback and Kelley, Group No. 7 April 13, 1911

Description by Resurvey		Original Survey				
Section	Tract No. or Subdivisions	Section	Subdivisions	Kind	Entry Number	Entryman
2	SW¼ SW¼	2	SW¼ SW¼	S.L.	List 04371	Wyoming
3	Lot 8, S½ NW¼, SW¼ NE¼, S½	3	Lot 4, S½ NW¼, SW¼ NE¼, S½	S.L.	List 04371	Wyoming
4	Lots 5, 6, 7, 8, 12	4	Lots 1, 2, 3, 4, SE¼ NE¼	S.L.	List 04371	Wyoming
4	Lots 13, 14, 19, 20	4	SE¼	H.I	04281	Charles M. Stafford
4	Lot 17	4	SW¼ SW¼	S.L.	List 04371	Wyoming
5	Lots 5, 6, 7, 8, 9, 10, 11, 12, 13 14, 15, 16, 19, 20	5	Lots 1, 2, 3, 4, S½ N½, N½ S½, S½ SE¼	S.L.	List 04371	Wyoming
6	Lots 8, 9, 10, 12, 13	6	Lots 1, 2, 3, 5, SE¼ NW¼			
6	Lots 14, 15, 16, 17, 18, 21, 19, 20	6	S½ NE¼, N½ SE¼, E½ SW¼, Lots 6 & 7	S.L.	List 04371	Wyoming
7	Lots 7, 8, 9, 10, 15, 16, 18	7	Lots 1, 2, 3, E½ W½	S.L.	List 04371	Wyoming
8	Lots 1, 2, 7, 8, 9, 10, 11	8	NE¼, N½ SE¼, NE¼ SW¼	S.L.	List 04371	Wyoming
9	Lots 1, 2, 3, 4, 5, 6, 7, 8, 9 10, 12, 15, 16	9	N½, NW¼ SW¼, SE¼	S.L.	List 04371	Wyoming
10	All	10	All	S.L.	List 04371	Wyoming
11	W½ W½ E½, SE¼ NE¼, E½ SE¼	11	W½ W½ E½, SE¼ NE¼, E½ SE¼	S.L.	List 04371	Wyoming
*	Lots 7, 8, E½ SW¼ Sec. 7, T. 47 N., R. 93 W.	12	SW¼ NW¼, W½ SW¼, NE¼ SW¼, W½ SE¼	S.L.	List 04371	Wyoming
*	Lots 2, 3, 4					
*	Lots 5, 6,	13	N½ NE¼, SE¼ NE¼	S.L.	List 04371	Wyoming
*	NW¼ NE¼ Sec. 18, T. 47 N., R. 93 W.					
13	Tract 61, T. 47 N., R. 63 W	13	N½ SE¼	H.E	03833	Melton M. Schumaker
12	Tracts 62 B, 62 H	12	SE¼ S W¼			
13	Tracts 62 C, 62 D, 62 E, 62 F, 62 G, 62 I.	13	E½ NW¼, SW¼ NE¼	DE	03817	Melton M. Schumaker
*	Lots 1 and 2	13	W½ NW¼	S.L.	List 04371	Wyoming
*	Lot 12, Sec. 18, T. 47 N., R. 93 W.	13	SE¼ SE¼	S.L.	List 04371	Wyoming
14	N½ N½, S½ NW¼, NW¼ SW¼	14	N½ N½, S½ NW¼, NW¼ SW¼	S.L.	List 04371	Wyoming
15	N½, N½ S½, S½ SW¼, SW¼ SE¼	15	N½, N½ S½, S½ SW¼, SW¼ SE¼	S.L.	List 04371	Wyoming
16	All	16	All	S.S.		Wyoming

Description by Resurvey		Original Survey				
Section	Tract No. or Subdivisions	Section	Subdivisions	Kind	Entry Number	Entryman
17	Lots 3, 4, 5, 12	17	N½ NW¼, SW¼ NW¼, NW¼ SW¼	S.L.	List 04371	Wyoming
17	Lots 9, 14, 15, 16	17	SE¼ SW¼, SW¼ SE¼, E½ SE¼	S.L.	List 04371	Wyoming
18	Lots 5, 6, 10, 11, 12, 13, 14, 15 17, 18, 19, 20	18	NE¼, SE¼ NW¼, SE¼, E½ SW¼, Lot 4	S.L.	List 04371	Wyoming
19	Lots 7, 8, 9, 10, 11, 13, 14, 15 16, 17, 18, 19, 20	19	Lots 1, 2, 3, 4, E½ W½, SW¼ NE¼, SE¼	S.L.	List 04371	Wyoming
20	Lots 2, 3, 4, 5, 6, 7, 10, 11, 12 13, 14, 15, 16	20	W½, W½ E½, SE¼ SE¼	S.L.	List 04371	Wyoming
{20	Lots 1 and 8	20	E½ NE¼} →	D.E	01081	John J. Schuster
{21	Lots 4 and 5	21	W½ NW¼}			
{20	Lot 9	20	NE¼ SE¼} →	H.E	01080	John J. Schuster
{21	Lots 6, 11, 12	21	N½ SW¼, SE¼ NW¼}			
21	Lots 1, 2, 3, 7, 8, 9, 10, 13 14, 15, 16	21	E½, NE¼ NW¼, S½ SW¼	S.L.	List 04371	Wyoming
22	W½ W½, E½ NW¼, NW¼ NE¼	22	W½ W½, E½ NW¼, NW¼ NE¼	S.L.	List 04371	Wyoming
28	Lots 2, 3, 4, 5, 6, 7, 10, 11 12, 13, 14, 15	28	W½, W½ E½	S.L.	List 04371	Wyoming
29	Lots 1, 2, 3, 4, 5, 6, 7, 8, 9, 10 11, 12, 13, 14, 15, 16	29	All	S.L.	List 04371	Wyoming
30	Lots 5, 6, 7, 8, 9, 10, 11, 12, 13 14, 15, 16, 17, 18, 19, 20	30	All	S.L.	List 04371	Wyoming
31	Lots 5, 6, 7, 8, 9, 10, 11, 12 13, 14, 15, 16, 17, 18, 20	31	Lots 1, 2, 3, 4, E½ W½, NE¼, N½ SE¼, SE¼ SE¼	S.L.	List 04371	Wyoming
31	Lot 11 - T. 46 N., R. 94 W. Sec. 6 Lot 17 - T. 47 N., R. 94 W.	46-94 6	Lots 4 and 5	H.E.	0262	Charles E. Bain
32	Lots 1, 2, 3, 4, 5, 6, 7, 8, 9, 10 11, 12, 13, 14, 15 and 16	32	All	S.L.	List 04371	Wyoming
33	Lots 2, 3, 4	33	N½ NW¼, NW¼ NE¼	S.L.	List 04371	Wyoming
	Tract 125	36	All	S.S.		Wyoming

* By adjustment

The above Table of Valid Entries is made to accompany plat of Resurvey Township No. 47 North, Range No. 94 West and is hereby approved
Surveyor General's Office
Cheyenne Wyoming
May 27, 1916

Charles L. Decker
Surveyor General

Accepted by Commissioner Aug. 11, 1916.

1716 R.

47 - 94

(22)

2440

81

TOWNSHIP No. 47 NORTH. RANGE No. 94 WEST of the 6TH Principal MERIDIAN.

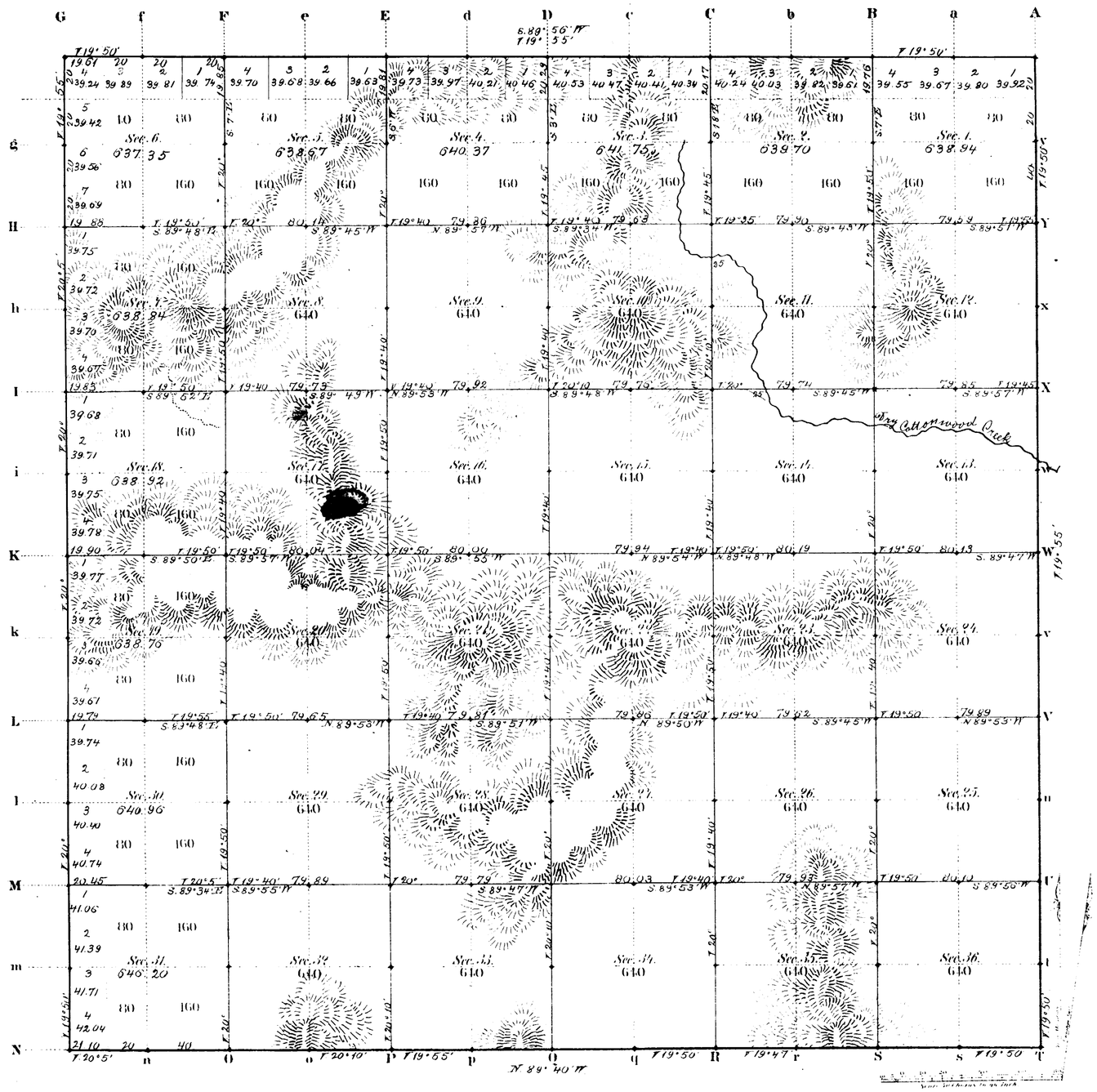

Total number of Acres 23040.40

Surveys Designated	By Whom Surveyed	Date of Contract	Amount of Surveys Mi	Ch	Lks	Time Surveyed	Magnetic Declination
Township lines	R. H. Woods Jr.	May 15, 1882	23	79	71	Feb. 14, 20, 21, 1883	19° 55' West
Subdivisions	F. W. Weissmann	" " "	59	76	72	April 2-7 1883	19° 50' "
Connections							

The above Map of Township No. 47 North Range No. 94 West of the Sixth Principal Meridian Wyoming, is strictly conformable to the field notes of the survey thereof on file in this Office, which have been examined and approved.

Surveyor Generals Office.
Cheyenne Wyoming
September 15th 1883

Edw. G. David
Surv. Gen.l

1716

47 - 94

2364

49

EXTERIOR LINES.

Scale 3 miles to 1 inch. Magnetic Var. East

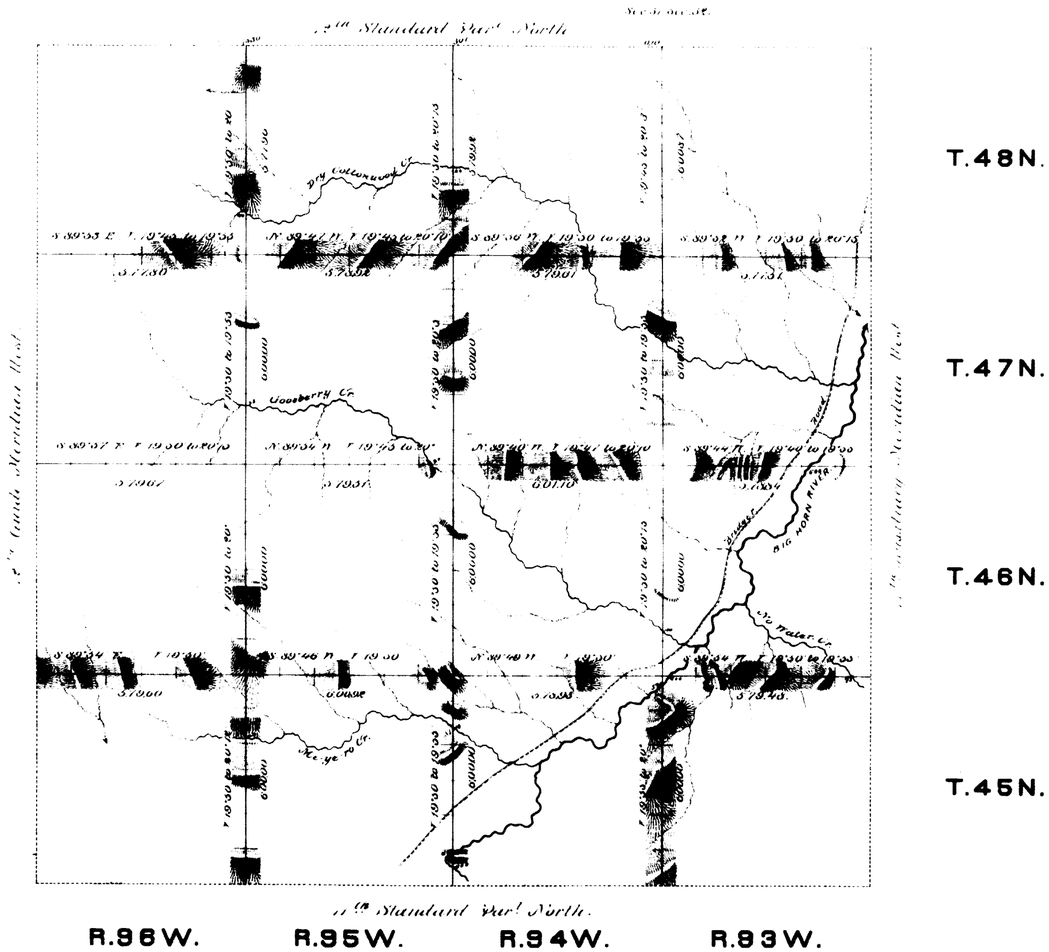

Surveys designated	By whom surveyed	Date of contract	Amt of surveys.			When surveyed.
			mls	chs	lks	
Exterior lines	R. H. Woods.	May. 15. 1882.	145	70	64.	Feb 12 Mar 2. 1883.
Connections	. . .	. . .		8	91	. . .

I hereby certify that the above diagram of the Exterior lines of T. 45. 46. 47 & 48 N. R. 93. 94. 95 & 96. W. of the 6th Principal Meridian Wyoming Territory, is strictly conformable to the field notes of the survey thereof on file in this Office, which have been examined and approved.
Surveyor Generals Office.
Cheyenne. Wyo. Septbr 8th 1883.

Edw. C. David
Surveyor General

1684