2416 (4-6754)

Resurvey Township No. 47 North, Range No. 96 West of the Sixth Principal Meridian, Wyoming.



INDEX TO SEGREGATED TRACTS								
Original Survey								
Tract	T	R	Sec	Subdivision	Entry Kind	Entry Number	Patent Status	Entryman
37	47	96	25	S½SW¼				
			26	SE¼SE¼				
			35	NE¼NE¼	H.E	3857	Pat	William Grant
38	"	"	26	SE¼SW¼				
			35	W½NW¼, NW¼SW¼	H.E	4002	Pat	James M. Holder
39	"	"	26	NW¼SW¼				
			27	W½SE¼, NE¼SW¼	D.E	2209	Patented	Robert E. Armstrong
40	"	"	27	S½S½	H.E	04234	Intact	John McGregor
41	"	"	34	N½N½	H.E	3966	Intact	Evan Morton
42	"	"	28	SE¼SE¼				
			33	W½NE¼, NE¼NW¼	F.C	1462	Pat	William O. Steele
43	"	"	28	SW¼SE¼, S½SW¼				
			29	SE¼SE¼	H.E	2487	Pat	Walter M. Leighton
44	"	"	32	E½NE¼				
			33	W½NW¼	D.E	1721	Intact	Eric Carlson
45	"	"	32	W½NE¼	D.E	1757	Pat	Edna C. Carlson
46	"	"	29	SW¼SE¼, S½SW¼				
			30	SE¼SE¼	H.E	03361	Intact	Knut Carlson
47	"	"	31	Lot 2, SE¼NW¼, S½NE¼				
			32	NW¼	F.C	731	Pat	Myrtle B. Perkins
54	"	"	36	All	S.S		Valid	Wyoming

PATENTED ENTRIES NOT SEGREGATED				
Original Survey				
Sec.	Subdivision	Entry Kind	Entry Number	Entryman
16	All	S.S		Wyoming
31	N½NE¼, NE¼NW¼, Lot 1	F.C	2013	Emily J. Wellman

Areas in Acres	
Public Land	29134.50
Indian Reservation	
Indian Allotments	
Mineral Claims	
Water Surface	
Segregated Tracts	808.36
Total Area	

Scale 40 Chains to an inch

Mean Magnetic Declination 17° 57' E.
Latitude 44° 00' N
Longitude 108° 18' W.

Surveys Designated	By Whom Surveyed	Group No.	Group Date	Amount of Surveys Mls.	chs.	lks.	When Surveyed Begun	Completed
Resurvey Subdivisions	Utterback & Kelly	7	April 3, 1911	60	37	64	July 1, 1913	July 15, 1913
Resurvey N. Boundary	Wilford W. Utterback	"	" "	5	76	05	Nov. 24, 1912	Nov. 28, 1912
Resurvey S. Boundary	"	"	" "	5	79	01	Dec. 2, 1912	Dec. 2, 1912
Resurvey E. Boundary	"	"	" "	6	9	90	Nov. 28, 1912	Dec. 1, 1912
Resurvey 12th G.M.	"	"	" "	6	9	80	Oct. 25, 1912	Oct. 25, 1912
Segregated Tract Lines	Utterback & Kelly	"	" "	24	52	57	Sept. 28, 1913	Sept. 30, 1913
Connections	"	"	" "	1	02	01	July 1, 1913	July 15, 1913

The above map of Resurvey Township No. 47 North Range No. 96 West of the Sixth Principal Meridian Wyoming is strictly conformable to the field notes of the resurvey thereof on file in this office, which have been examined and approved.

U. S. Surveyor General's Office,
Cheyenne, Wyoming, June 29th 1915.

Walter L. Fisher
Surveyor General

1785 a.

Rec'd & reg'd for Record ... Letter
S. Atty of Wyoming ... Cut & Paste Labels
Case ... Reg. No.

47 - 96

2417

/

Supplemental Plat
Index Diagram of Valid Entries

Resurvey Township No 47 North, Range No 96 West of the Sixth Principal Meridian, Wyoming

Utterback and Kelley Group No 7, April 13, 1911

Description by Resurvey		Original Survey				
Section	Tract No. or Subdivisions	Section	Subdivisions	Entry Kind	Entry Number	Entryman
1	Lots 5, 6, 7, 8, 9, 10, 11, 12, 13, 14 15, 16, 17, 18, 19, 20	1	All	S.L.	List 04371	Wyoming
2	Lots 5, 6, 7, 8, 9, 10, 11, 12, 13, 14 15, 19, 20	2	Lots 1, 2, 3, 4, S½N½, NE¼SW¼, SE¼	S.L.	List 04371	Wyoming
3	Lots 5, 6, 7, 8, 12	3	Lots 1, 2, 3, 4, SE¼NE¼	S.L.	List 04371	Wyoming
4	Lots 5, 6	4	Lots 1, 2	S.L.	List 04371	Wyoming
9	Lots 9, 16	9	E½SE¼	S.L.	List 04371	Wyoming
10	Lots 10, 11, 12, 13, 14, 15	10	SW¼, W½SE¼	S.L.	List 04371	Wyoming
11	Lots 1, 2, 7, 8, 9, 10, 13, 14, 15, 16	11	E½, S½SW¼	S.L.	List 04371	Wyoming
12	Lots 1, 2, 3, 4, 5, 6, 7, 8, 9, 10, 11 12, 13, 14, 15, 16	12	All	S.L.	List 04371	Wyoming
13	Lots 1, 2, 3, 4, 5, 6, 7, 8, 9, 10, 11 12, 13, 14, 15, 16	13	All	S.L.	List 04371	Wyoming
14	Lots 1, 2, 3, 4, 5, 6, 7, 8, 9, 10, 11 12, 13, 14, 15, 16	14	All	S.L.	List 04371	Wyoming
15	Lots 3, 4, 5, 6, 7, 8, 9, 10, 11 12, 13, 14, 15, 16	15	NW¼, S½NE¼, S½	S.L.	List 04371	Wyoming
16	All	16	All	S.S.		Wyoming
22	Lots 1, 2, 3, 4, 7, 8	22	N½N½, S½NE¼	S.L.	List 04371	Wyoming
23	Lots 1, 2, 3, 4, 8	23	N½N½, SE¼NE¼	S.L.	List 04371	Wyoming
24	Lots 2, 3, 4, 5	24	N½NW¼, SW¼NW¼, NW¼NE¼	S.L.	List 04371	Wyoming
	Tracts 40-A, 40-B, 40-C, 40-D, 40-E	27	S½S½	H.E.	04234	John McGregor
	Tracts 46-D, 46-C, 46-B	29	SW¼SE¼, S½SW¼			
	Tract 46-A	30	SE¼SE¼	H.E.	03361	Knut Carlson
	Tracts 44-B, 44-C, 44-D, 44-E	32	E½NE¼			
	Tracts 44-A, 44-E	33	W½NW¼	D.E.	1721	Eric Carlson
	Tracts 41-A 41-B, 41-C, 41-D, 41-E 41-F, 41-G, 41-H, 41-I, 41-J	34	N½N½	H.E.	3966	Evan Morton
36	All	36	All	S.S.		Wyoming

The above Table of Valid Entries is made to accompany plat of Resurvey Township No 47 North, Range No 96 West and is hereby approved
Surveyor Generals Office
Cheyenne Wyoming
May 27, 1916

Charles L. Decker
Surveyor General

Adopted by Commissioner Aug. 11, 19[illegible]

1706 B.

47-96

~~2416~~ 2415

TOWNSHIP No. 47 NORTH. RANGE No. 96 WEST of the 6th Principal MERIDIAN.

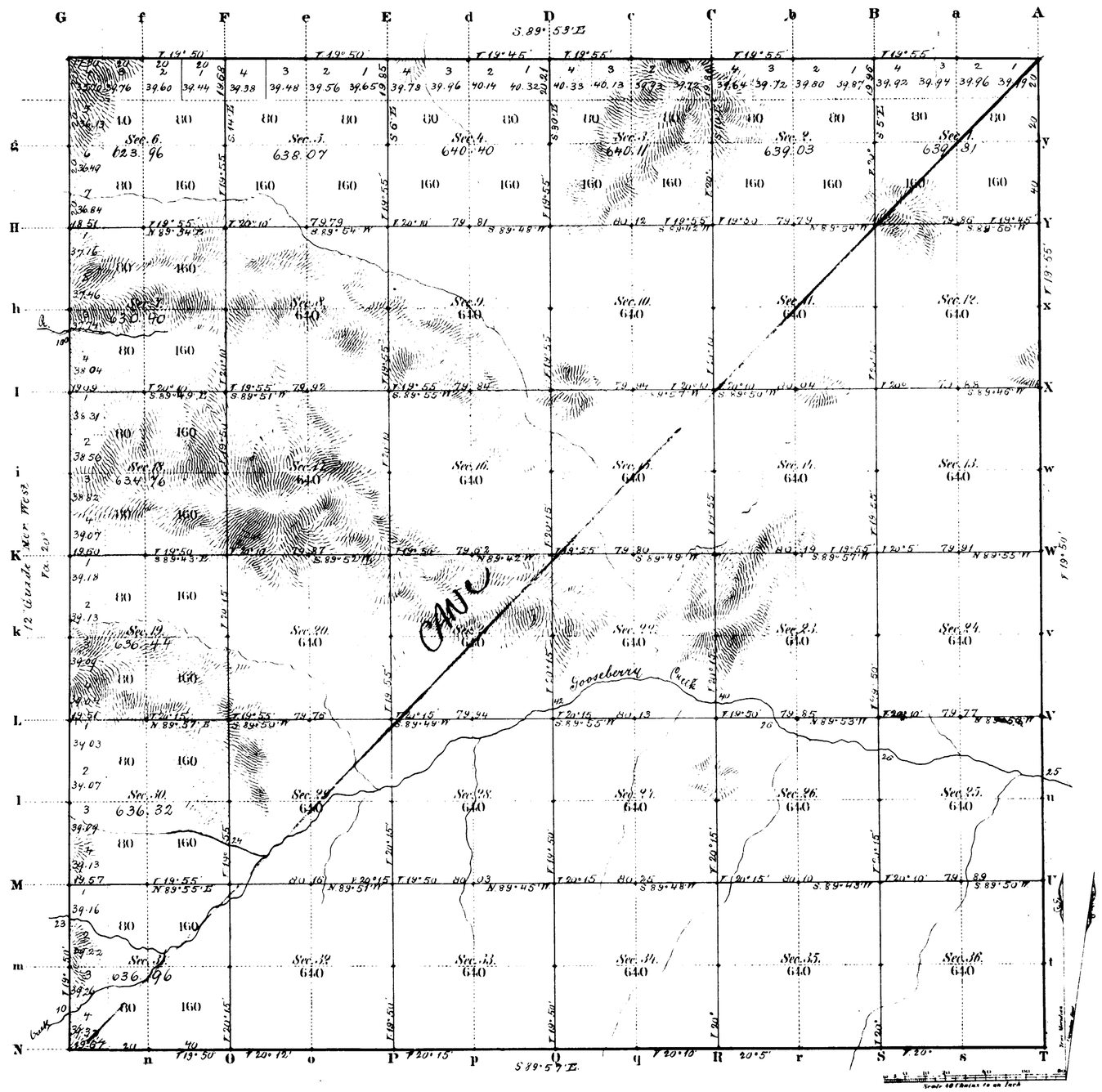

Total number of Acres. 22996.06

Surveys Designated	By Whom Surveyed	Date of Contract	Amount of Surveys Mls	Chs	Lks	When Surveyed	Magnetic Declination
S. E. & N. Township lines	R. H. Woods Jr.	May 15, 1882	17	77	47	Feb. 28 and March 2, 1883	19° 55' East
Subdivisions	F. W. Weisshaar	" "	50	74	05	March 17-23, 1883	19° 50' " "
Connections 12 Guide M. W.	Charles A. Haney	Jan. 3 12, 1882	5	00	00	May 18, 1882	

The above Map of Township No. 47 North Range No. 96 West of the Sixth Principal Meridian Wyoming Territory is strictly conformable to the field notes of the survey thereof on file in this Office, which have been examined and approved

Surveyor General's Office.
Cheyenne Wyoming
September 15th 1883

Edw. C. David
Sur. Genl.

A. Grant & Co. St. Louis Mo.

1708

47-96

Indexed 2364

49

EXTERIOR LINES.

Scale 3 miles to 1 inch. Magnetic Var. East.

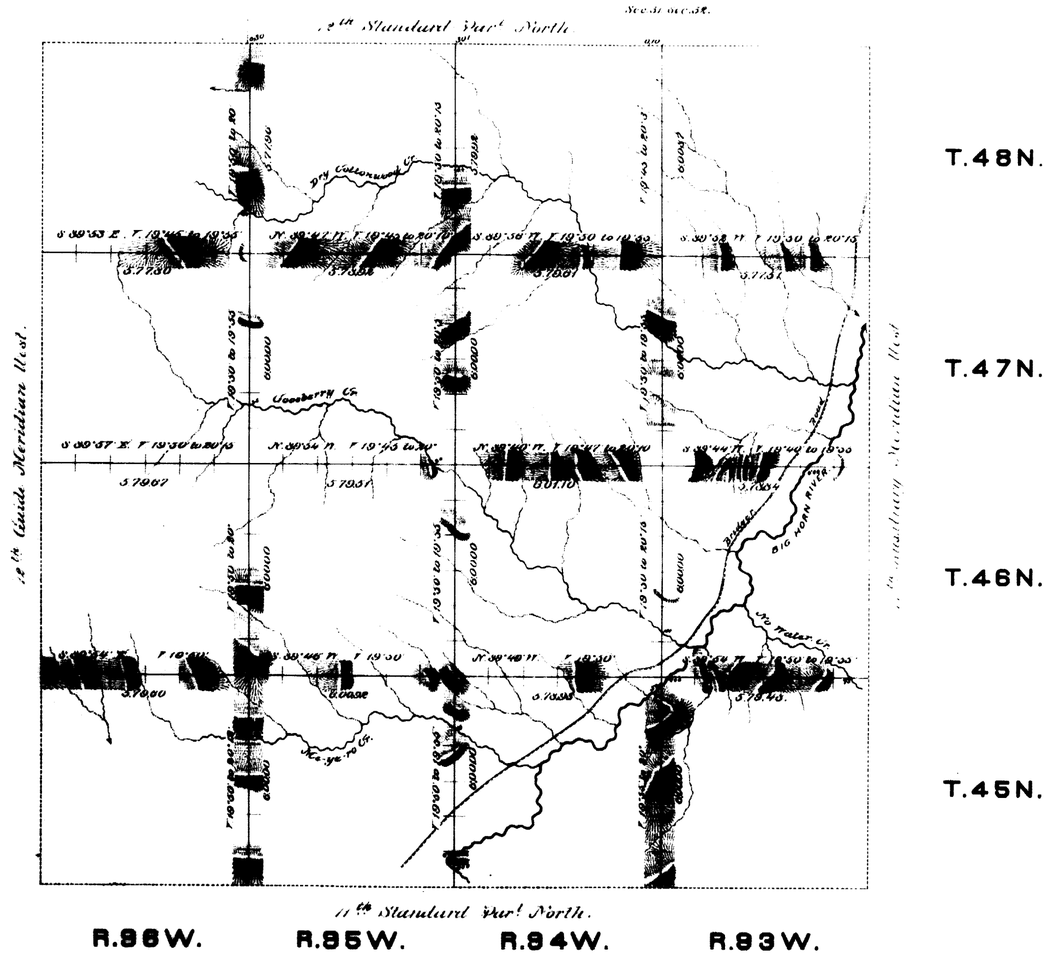

Surveys designated	By whom surveyed	Date of contract	Kmt. of surveys.			When surveyed.
			mls.	chs.	lks.	
Exterior lines	R. H. Woods.	May. 15. 1882.	143	70	64.	Feb. 12 - Mar. 2. 1883.
Connections	. . .	. . .		8	91	. . .

I hereby certify that the above diagram of the Exterior lines of T. 45. 46. 47 & 48 N. R. 93. 94. 95 & 96. W. of the 6th Principal Meridian Wyoming Territory, is strictly conformable to the field notes of the survey thereof on file in this Office, which have been examined and approved.

Surveyor Generals Office.
Cheyenne. Wyo. Sept. 8th 1883.

Edw. C. David
Surveyor General

1684

Indexed

2367

52

12TH GUIDE MERIDIAN WEST.

In townships 45 to 52 North inclusive, between Ranges 96 & 97 West of the 6th Principal Meridian Wyo. Ter.
Magnetic Variation East. Scale 3 miles to one inch.

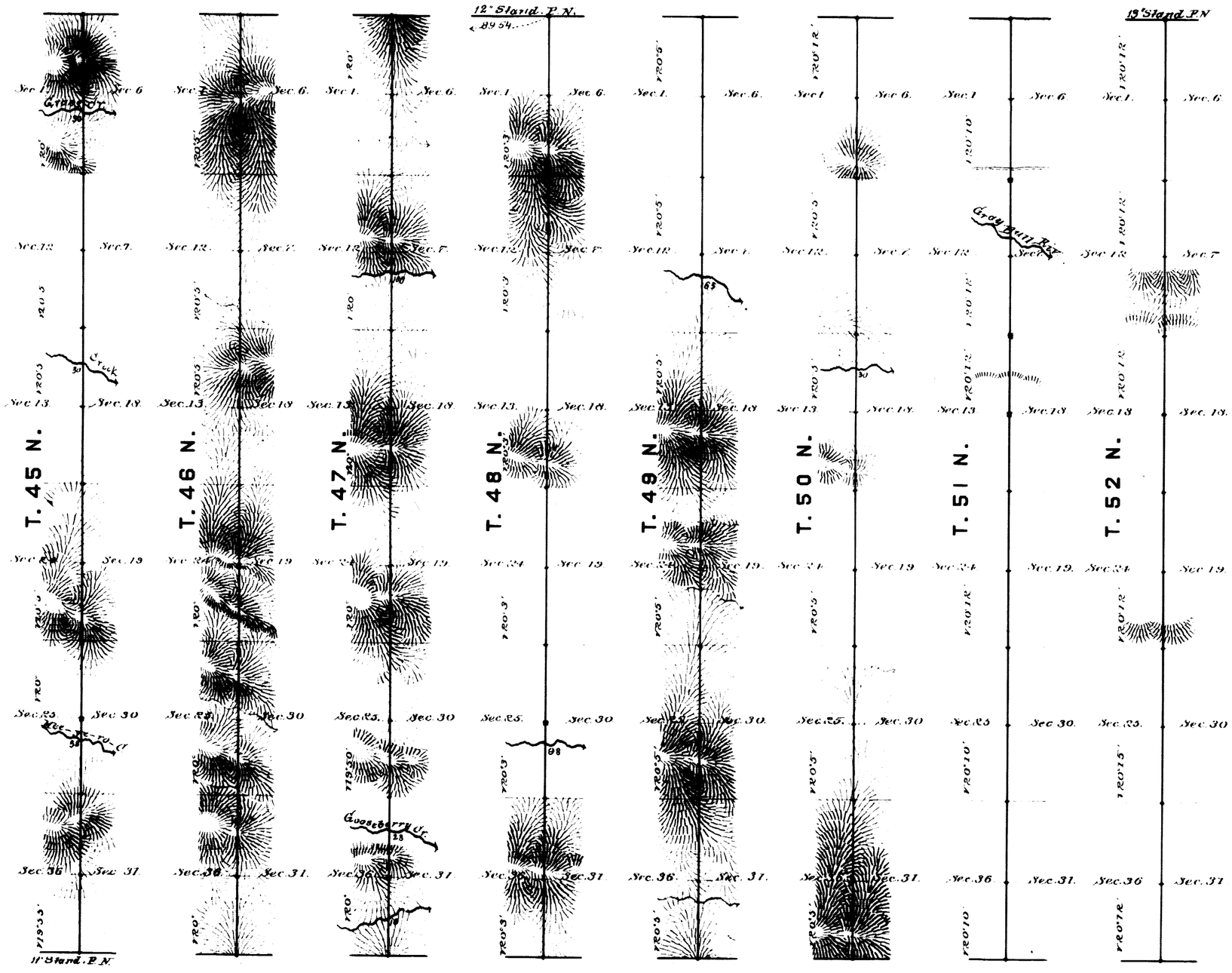

Surveys Designated	By Whom Surveyed	Date of Contract	Amount of Surveys Mi.	Ch.	Lk.	When Surveyed
12th Guide Mer. W.	Charles A. Honey	Jan. 12th 1882	48	00	00	May 16-30, 1882
Connections	" "	" " "		09	54	May 16th "

I hereby Certify that the above diagram of the 12th Guide Meridian West, in Townships 45 to 52 North, inclusive between Ranges 96 & 97 West of the 6th Principal Meridian, Wyoming Territory is strictly conformable to the field notes of the survey thereof on file in this Office, which have been examined and approved.

Surveyor General's Office
Cheyenne Wyoming
Sept. 8th 1883

Edw. C. David Sur. Genl.

1687