118

(4-675a)

Accepted January 16, 1919.

Resurvey Township Nº 47 North, Range Nº 97 West of the Sixth Principal Meridian, Wyoming

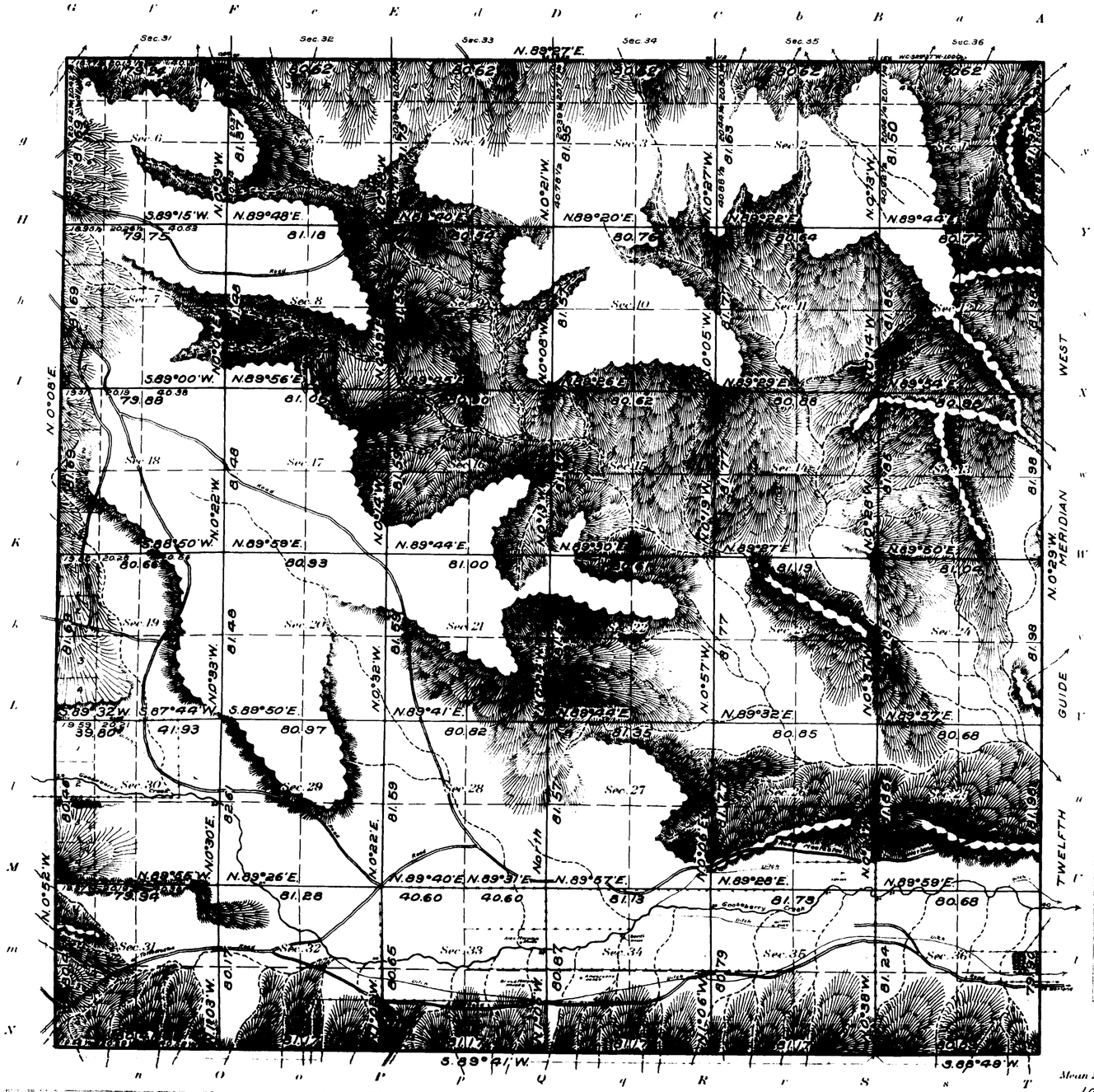

"The resurvey represented by this plat was made for the purpose of restoring all lost or obliterated corners, and relocating and marking out upon the ground the Exterior and Subdivisional lines, in accordance with the original survey approved September 18, 1883.

Titles and areas based upon the original approved plat remain undisturbed for position and description"

Areas in Acres	
Public Land	
Indian Reservation	
Indian Allotments	
Mineral Claims	
Water Surface	
Total Area	

Scale 40 Chains to an inch

Mean Magnetic Declination
Latitude 44°00' N.
Longitude 108°26' W.

Surveys Designated	By Whom Surveyed	Group No.	Group Date	Amount of Surveys mls.	chs.	lks.	When Surveyed Begun	When Surveyed Completed
Resurvey Subdivisions	Voigt and Adams	32	March 3, 1915	60	71	84	July 26, 1916	August 10, 1916
Resurvey North Boundary	Voigt and Douglas	32	March 3, 1915	6	02	34	Nov. 10, 1915	Nov. 10, 1915
Resurvey West Boundary	" " "	"	" " "	6	07	68	Nov. 10, 1915	Nov. 12, 1915
Resurvey South Boundary	" " "	"	" " "	6	05	68	June 15, 1915	June 15, 1915
Resurvey Twelfth Guide Mer.	Wilford W Utterback	7	April 3, 1911	6	09	80	Oct. 25, 1912	Oct. 25, 1912

Resurvey
The above map of Township No. 47 North Range No. 97 West of the Sixth Principal Meridian Wyoming is strictly conformable to the field notes of the Survey thereof on file in this office, which have been examined and approved

U. S. Surveyor General's Office,
Cheyenne, Wyoming January 11, 1918

Surveyor General.

1700 A

47-97

2477

TOWNSHIP No. 47 NORTH. RANGE No. 97 WEST of the 6th Principal MERIDIAN.



Total number of Acres 22998.15

Surveys Designated	By Whom Surveyed	Date of Contract	Amount of Surveys Mls. Chs. Lks.	When Surveyed	Magnetic Declination
8 W.S.N. Township lines	W. M. Proctor	July 6, 1882	17 77 [illegible]	March 3, 5, 1883	19°52' E. 0.5 E.
Subdivisions	" " "	" " "	59 73 [illegible]	April 13 16, 1883	19°50' " "
Connections					
12 Guide M.W.	Charles A. Harvey	Jan. 12, 1882	4 00 00	May 18, 1882	

The above Map of Township No. 47 North Range No. 97 West of the Sixth Principal Meridian Wyoming Territory is strictly conformable to the field notes of the survey thereof on file in this Office, which have been examined and approved

Surveyor General's Office,
Cheyenne Wyoming
September 18th 1883

Edw. C. David
Sur. Genl.

A. Gast & Co. St. Louis Mo.

1780

47-97

(23)
Indexed

2502

EXTERIOR LINES.

Scale 3 miles to 1 inch Magnetic Variation E.

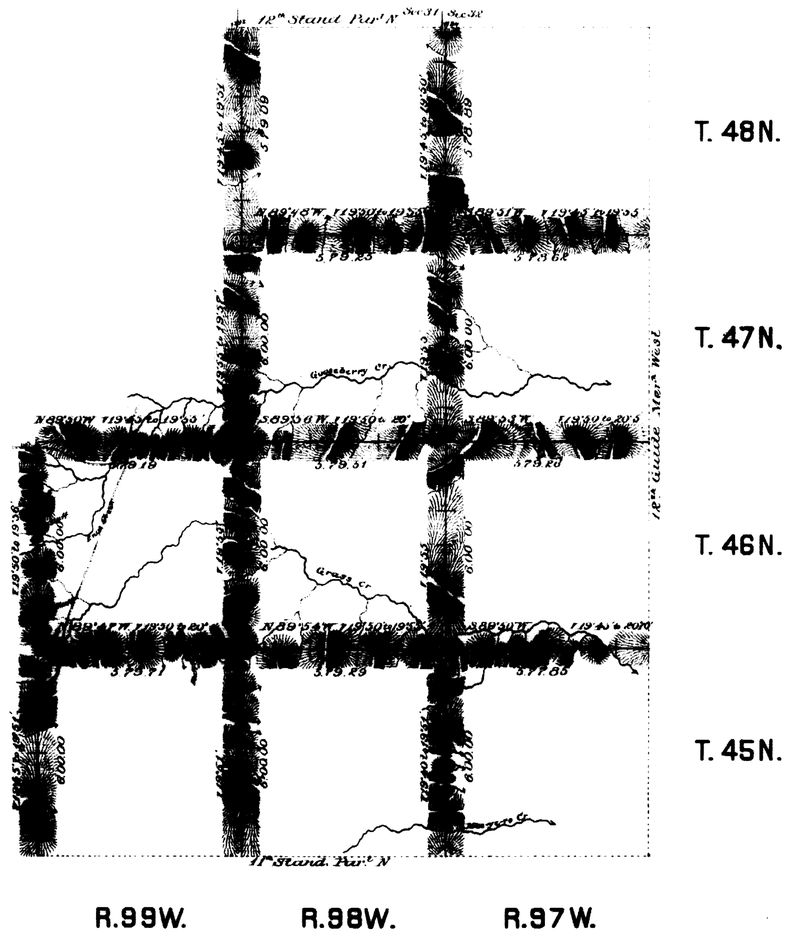

Surveys Designated	By Whom Surveyed	Date of Contract	Amount of Surveys			When Surveyed
			Mls	Chs	Lks	
Exterior lines	W H Proctor	July 6th 1882	107	70	66	March 1-14, 1883
Connections	. . .	. . .		25	46	. . .

I hereby certify that the above diagram of the Exterior lines of Tps 45, 46, 47 & 48 N., Rs 97 & 98 W. and Tps 45 & 46 N., R. 99 W., of the 6th P.M. Wyoming Territory, is strictly conformable to the field notes of the survey thereof on file in this Office, which have been examined and approved.

Surveyor General's Office
Cheyenne Wyoming September 18th 1883 } Edw. C. David Sur.r Gen.l

1746

(22) Indexes 2367

52

12TH GUIDE MERIDIAN WEST.

In Townships 43 to 52 North inclusive, between Ranges 96 & 97 West of the 6th Principal Meridian Wyo Ter.
Magnetic Variation East. Scale 3 miles to one inch.



Surveys Designated	By Whom Surveyed	Date of Contract	Amount of Surveys			When Surveyed
			Mls	Chs	Lks	
12th Guide Mer. W.	Charles A Honey	Jan. 18th 1882	483	00	00	May 16-30, 1882
Connections	" "	" " "		03	54	May 16th "

I hereby Certify that the above diagram of the 12th Guide Meridian West, in Townships 43 to 52 North, inclusive between Ranges 96 & 97 West of the 6th Principal Meridian, Wyoming Territory is strictly conformable to the field notes of the survey thereof on file in this Office, which have been examined and approved.

Surveyor General's Office
Cheyenne Wyoming
Sept. 8th 1883

Edw. C. Dawes Surv! Gen!

1687