Acces. 6329

ORIGINAL

TOWNSHIP Nº 48 NORTH, RANGE Nº 86 WEST OF THE SIXTH PRINCIPAL MERIDIAN, WYOMING

INDEPENDENT RESURVEY WITH TRACT SEGREGATIONS

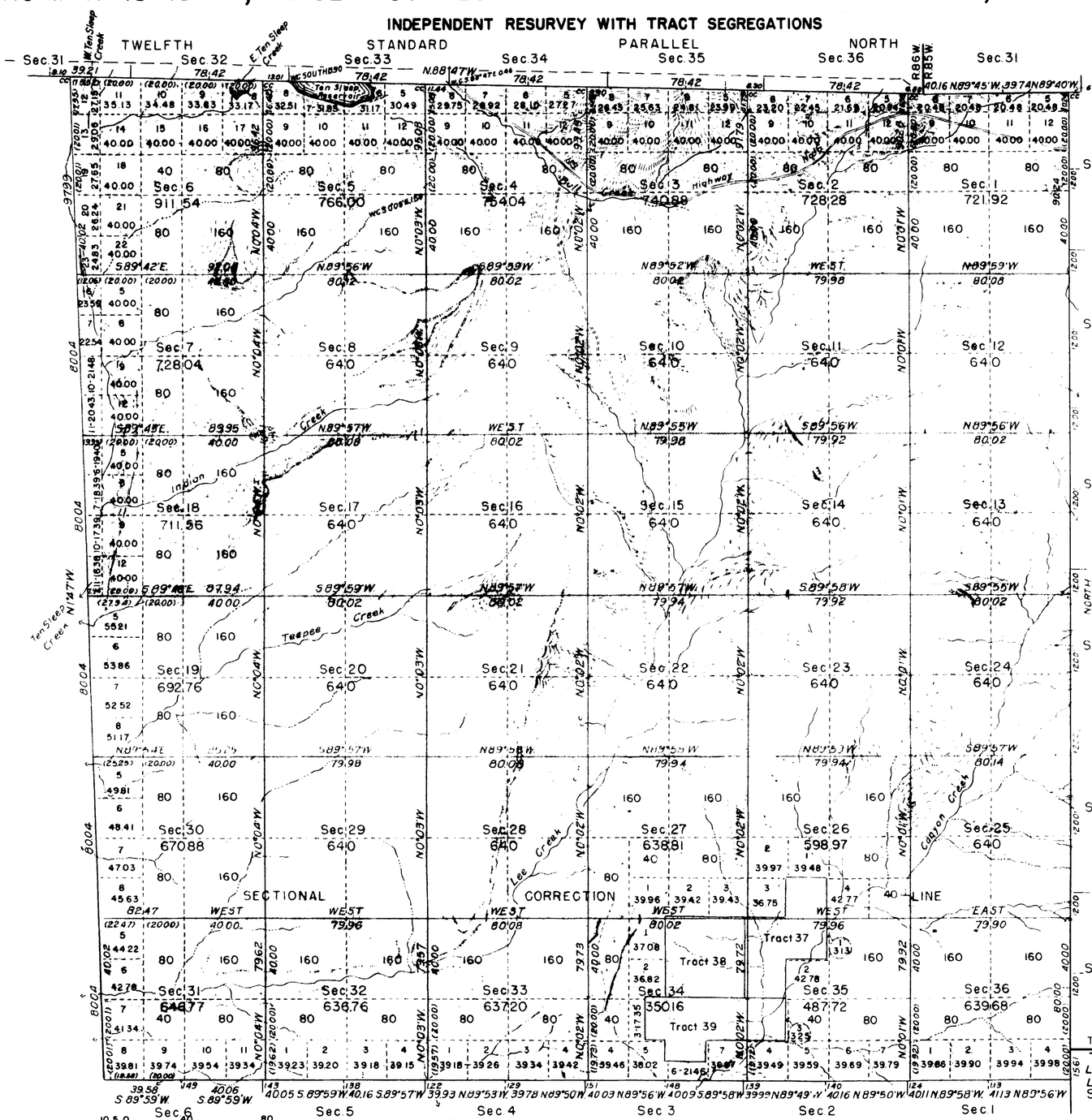

ENLARGED DIAGRAM OF SEGREGATED TRACTS

10 5 0 10 20 40 80

SCALE: 1 INCH EQUALS 30 CHAINS

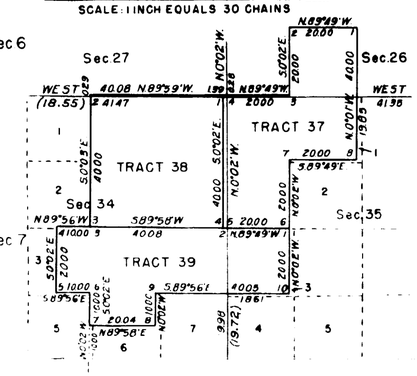

INDEX TO SEGREGATED TRACTS

Nº	TRACT Entry & Status	ORIGINAL SURVEY Tp	Rg	Sec	Subdivision
37	Buffalo 015767 H.E.	48	86	26	SE¼SW¼
	Mobry Moses			35	N½NW¼,SW¼NW¼
	Patented				
38	Buffalo 019234 H.E.	48	86	34	NE¼
	George Dewey Moses				
	Patented				
39	Buffalo 017880	48	86	34	N½SE¼,E½NE¼SW¼,
	Millard F. Moses				N½SW¼SE¼
	Patented			35	NW¼SW¼

TIMBER: PINE, FIR AND SPRUCE WITH WILLOW AND ASPEN ALONG WATER COURSES.

MEMORANDUM

ALL TRACT SEGREGATIONS SHOWN HEREON REPRESENT THE POSITION AND FORM OF SAID TRACTS UNDER THE ORIGINAL DESCRIPTION AS REFERRED TO THE ORIGINAL SURVEY, LOCATED AS SUCH ON THE GROUND ACCORDING TO THE BEST AVAILABLE EVIDENCE OF THEIR TRUE POSITION.

RESURVEY AUTHORIZED BY GENERAL LAND OFFICE LETTER "E" DATED JANUARY 16, 1936.

Latitude 44°05' N.
Longitude 107°07' W.

MEAN MAGNETIC DECLINATION

10 5 0 40 80

SCALE: 1 INCH EQUALS 40 CHAINS.

AREA OF TRACT SEGREGATIONS	480.00 ACRES
AREA EXCLUSIVE OF TRACT SEGREGATIONS	23,581.97 ACRES
TOTAL AREA RESURVEYED	24,061.97 ACRES

LINES DESIGNATED	BY WHOM SURVEYED	GROUP Nº	DATE OF SPECIAL INSTRUCTIONS	WHEN SURVEYED BEGUN	COMPLETED
SOUTH EXTERIOR	M. J. LYTLE	136	FEBRUARY 27, 1936	JUNE 30, 1939	JULY 10, 1939
SUB'DN & TRACT LINES	"	"		JULY 11, 1939	AUGUST 26, 1939
WEST EXTERIOR	KENNETH W. BOND	67	APRIL 5, 1923	JUNE 8, 1923	JUNE 11, 1923
12TH STAN. PAR. N.	"	"	"	JUNE 5, 1923	JUNE 7, 1923
E. EXT. & 12TH STAN. PAR. N.	MARK D. KING	136	FEBRUARY 27, 1936	JULY 16, 1936	JULY 25, 1936

UNITED STATES DEPARTMENT OF THE INTERIOR
GENERAL LAND OFFICE.

DENVER, COLORADO, **AUGUST 5, 1944.**

THIS PLAT OF TOWNSHIP NO. 48 NORTH, RANGE NO. 86 WEST, OF THE SIXTH PRINCIPAL MERIDIAN, WYOMING, IS STRICTLY CONFORMABLE TO THE FIELD NOTES OF THE SURVEY THEREOF WHICH HAVE BEEN EXAMINED AND APPROVED.

SUPERVISOR OF SURVEYS.

WASHINGTON, D. C., **AUGUST 28, 1944.**

THE SURVEY REPRESENTED BY THIS PLAT HAVING BEEN CORRECTLY EXECUTED IN ACCORDANCE WITH THE REQUIREMENTS OF LAW AND THE REGULATIONS OF THIS OFFICE, IS HEREBY ACCEPTED.

ACTING ASSISTANT COMMISSIONER.

2362-A

48-86

4078

TOWNSHIP No. 48 NORTH. RANGE No. 86 WEST of the 6th Principal MERIDIAN.

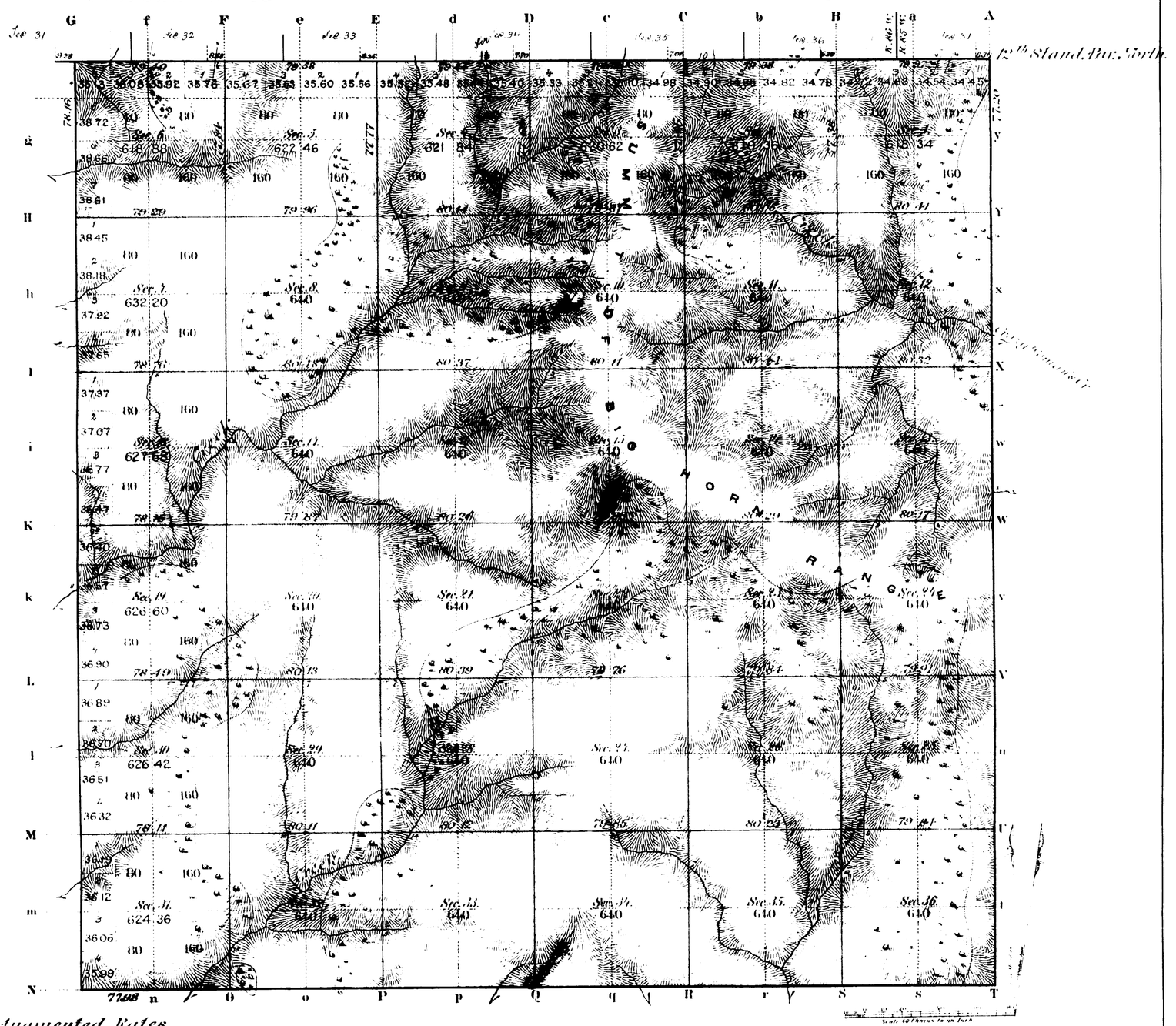

All Augmented Rates.

Total number of Acres 22 858 76

Surveys Designated	By Whom Surveyed	Date of Contract	Amount of Surveys Mls	Chs	Lks	When Surveyed	Magnetic Declination
3rd Township line	Ed. F. Stahle	Sep. 21st 1880	5	78	16	July 22nd 1884	
Subdivisions	" " "	" " "	59	63	85	Nov. 1-8th "	18° 10' East
Connections	" " "	" " "		38	04		
12th Stand. P.S.	" " "	" " "	5	77	8	[illegible] 1885	
E Township l	" " "	" " 1880	5	77	20	Feb. 19th 1884	

The above Map of Township No. 48 North Range No. 86 West of the Sixth Principal Meridian Wyoming Territory is strictly conformable to the field notes of the survey thereof on file in this Office which have been examined and approved

Surveyor General's Office, John H. McCarney
Surv. Genl.

Cheyenne Wyoming
Feby 16th 1885

A. Gast & Co. St. Louis Mo.

48 - 86

2362

2914

RECEIVED S. G. O.
AUG 11 1903
CHEYENNE, WYO.

THIS PLAT
of the
boundary line of that part of the Big Horn Forest Reserve lying between the 12th. and 13th. Standard Parallels North, and South of the 12th. Standard Parallel North, and extending from Fractional Range 83 West to Range 88 West inclusive, 6th. Principal Meridian, Wyoming, is strictly conformable to the field notes of the survey thereof, which have been examined, approved, and filed in this office.

U.S. Geological Survey
Washington D.C.

May 12th, 1903

Chas D Walcott
Director

Table of Mileage
Scale 160 chains to inch.

Miles	Chains	Links
96	79	36

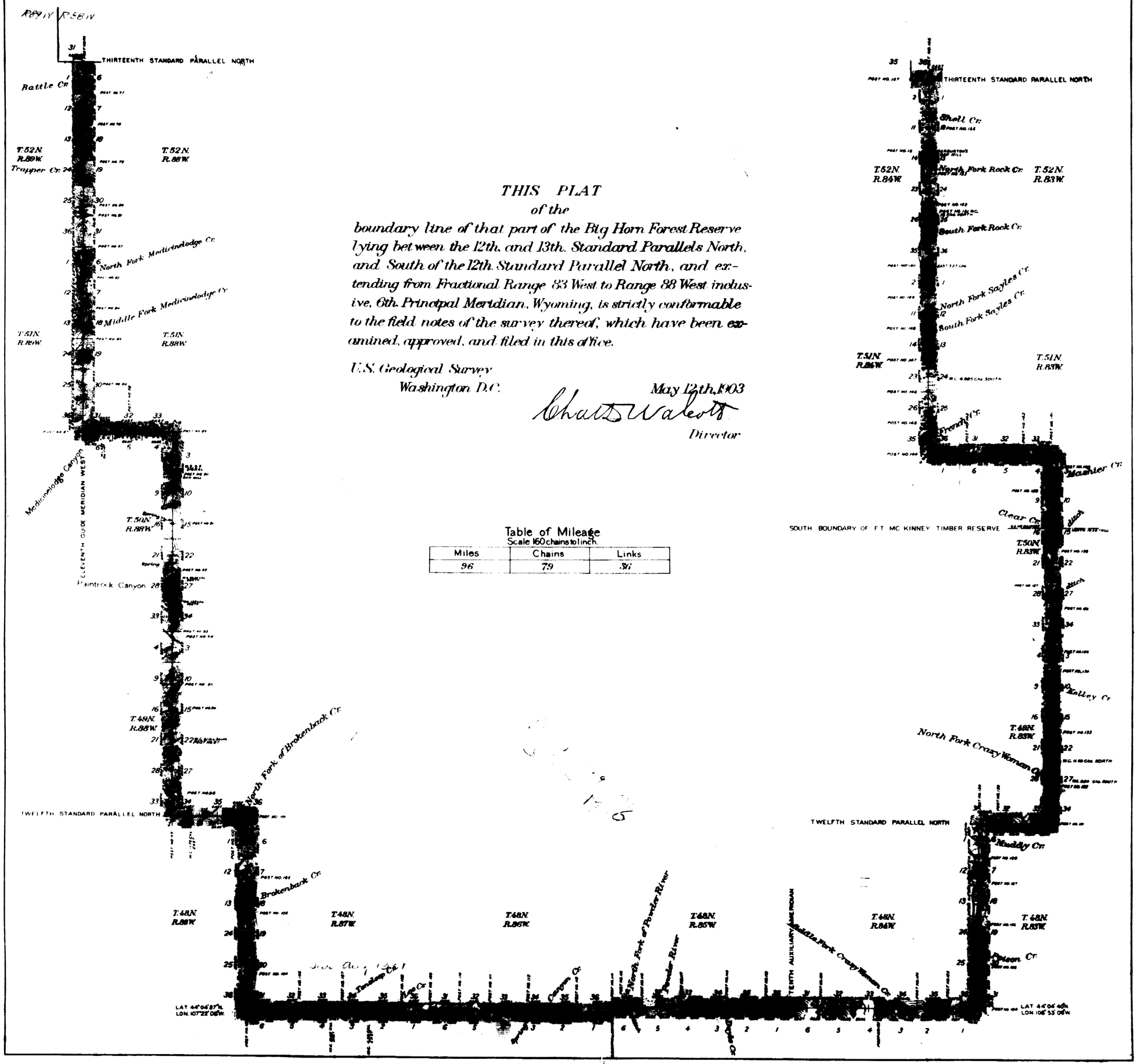

2952

Indexes

4067

EXTERIOR LINES.

Scale 3 miles to 1 inch. Magnetic Var. East.

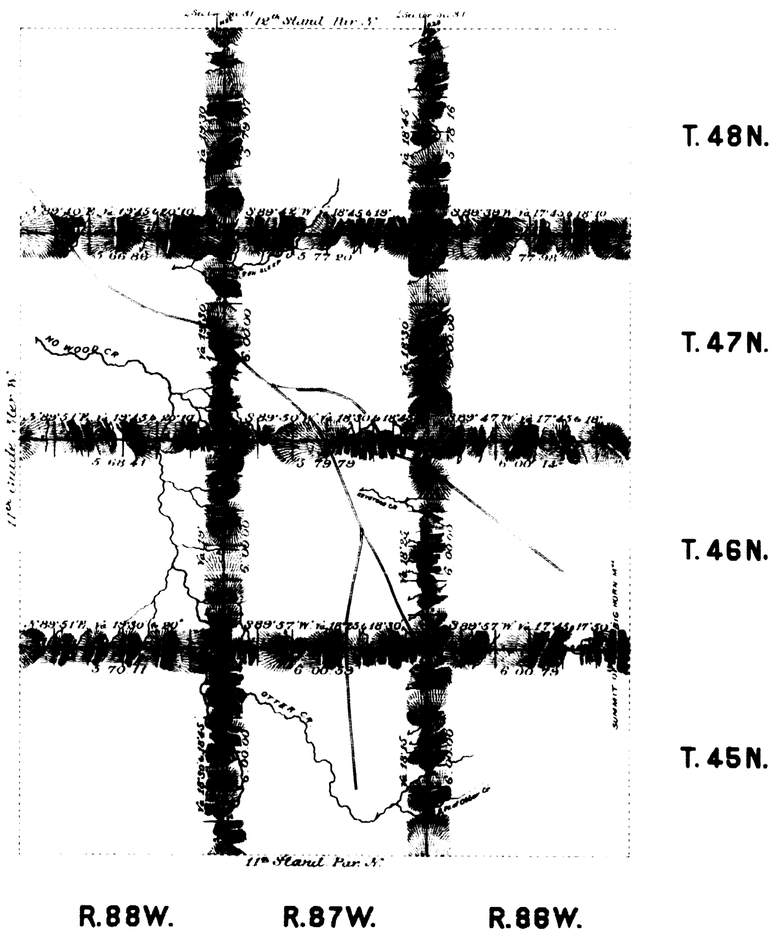

All lines at Augmented Rates.

Surveys Designated	By Whom Surveyed	Date of Contract	Amount of Surveys mls.	ch.	lks.	When Surveyed
Township lines	Ed. F. Stahle	Sep. 21st 1880	101	39	10	July 18 31, 1884
Connections	" " "	" " "		24	10	" " "

I hereby certify that the above diagram of the Exterior lines of Townships 45, 46, 47 & 48 North, Ranges 86, 87 & 88 West of the 6th Principal Meridian Wyoming Territory, is strictly conformable to the field notes of the survey thereof on file in this office, which have been examined and approved.

Surveyor General's Office,
Cheyenne Wyoming Feb.y 16th 1885

John H. Mel Drum
Sur.r Gen.l

2353