ORIGINAL

4095 (4-675a)

Accepted November 6, 1924.

Resurvey Township N° 48 North, Range N° 87 West of the Sixth Principal Meridian, Wyoming

Sheet N° 1

In Six Sheets

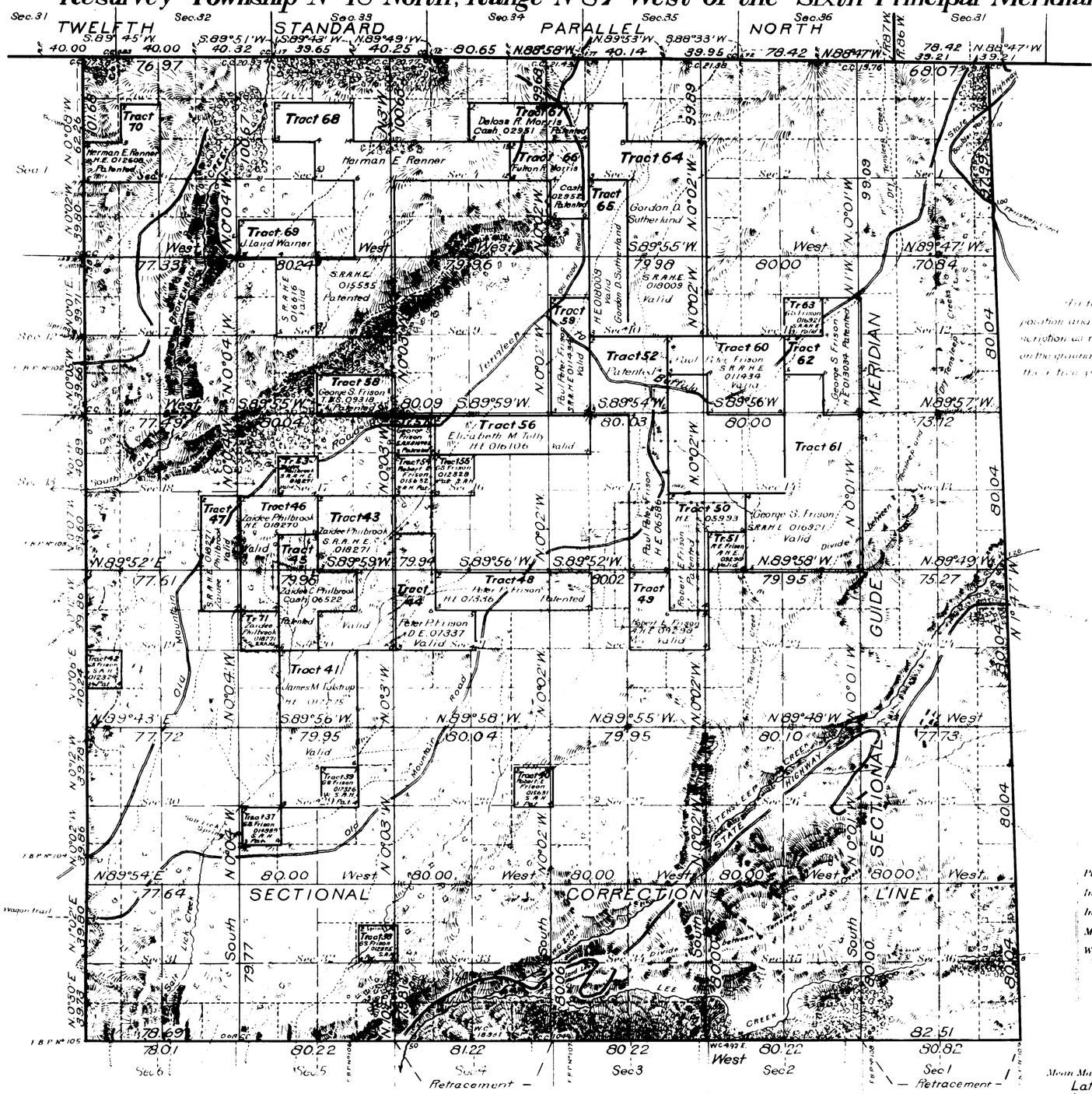

All tract exceptions shown hereon represent the position and form of said tracts under the original description as referred to the original survey, located as such on the quarter sections, to the best available evidence of their true position.

Areas in Acres	
Public Land	
Indian Reservation	
Indian Allotments	
Mineral Claims	
Water Surface	
Total Area	

Scale 40 Chains to an inch

Mean Magnetic Declination
Latitude 44° 5' N
Longitude 107° 14' W.

Surveys Designated	By Whom Surveyed	Group No.	Group Date	Amount of Surveys Mls.	chs.	lks.	When Surveyed Begun	Completed
Resurvey Subdivisions	Kenneth W. Bond	67	April 5, 1923	60	64	60	June 12, 1923	Aug. 3, 1923
Connections	" " "	"	" " "	6	13	29	June 12, 1923	Aug. 3, 1923
Segregated Tracts	" " "	"	" " "	59	17	23	June 28, 1923	Aug. 6, 1923
Resurvey East Bdy.	" " "	"	" " "	6	18	19	June 8, 1923	June 11, 1923
Resurvey 12th St. Par. N.	" " "	"	" " "	5	65	27	May 19, 1923	Oct. 4, 1923
Retracement South Bdy.	" " "	"	" " "	2	02	04	May 8, 1923	May 12, 1923
Resurvey West Bdy.	Douglas and Adams	47	Feb. 18, 1918	6	20	19	July 26, 1918	Aug. 21, 1918
Resurvey South Bdy.	W. H. Thorn	61.0	June 21, 1900	5	79	11	August 6, 1901	August 7, 1901

This plat of Resurvey Township N° 48 North, Range N° 87 West of the Sixth Principal Meridian, Wyoming, in six sheets N°s 1 to 6 inclusive, is strictly conformable to the field notes of the resurvey thereof on file in this office, which have been examined and approved.

U.S. Surveyor General's Office
Cheyenne, Wyoming September 23, 1924

Lloyd W. Atherly
Surveyor General.

Chkd. A.M.T.

A.L.R.

2370-A.

Trans. to Buffalo L.O. Jan 6, 1925

48-87

4096

ORIGINAL

Accepted November 6, 1924.

Sheet No 2

Resurvey Township No 48 North, Range No 87 West of the Sixth Principal Meridian, Wyoming

Scale: 20 Chains to an inch

In six sheets

Sec's 1,2,3,10,11,12,13,14,15

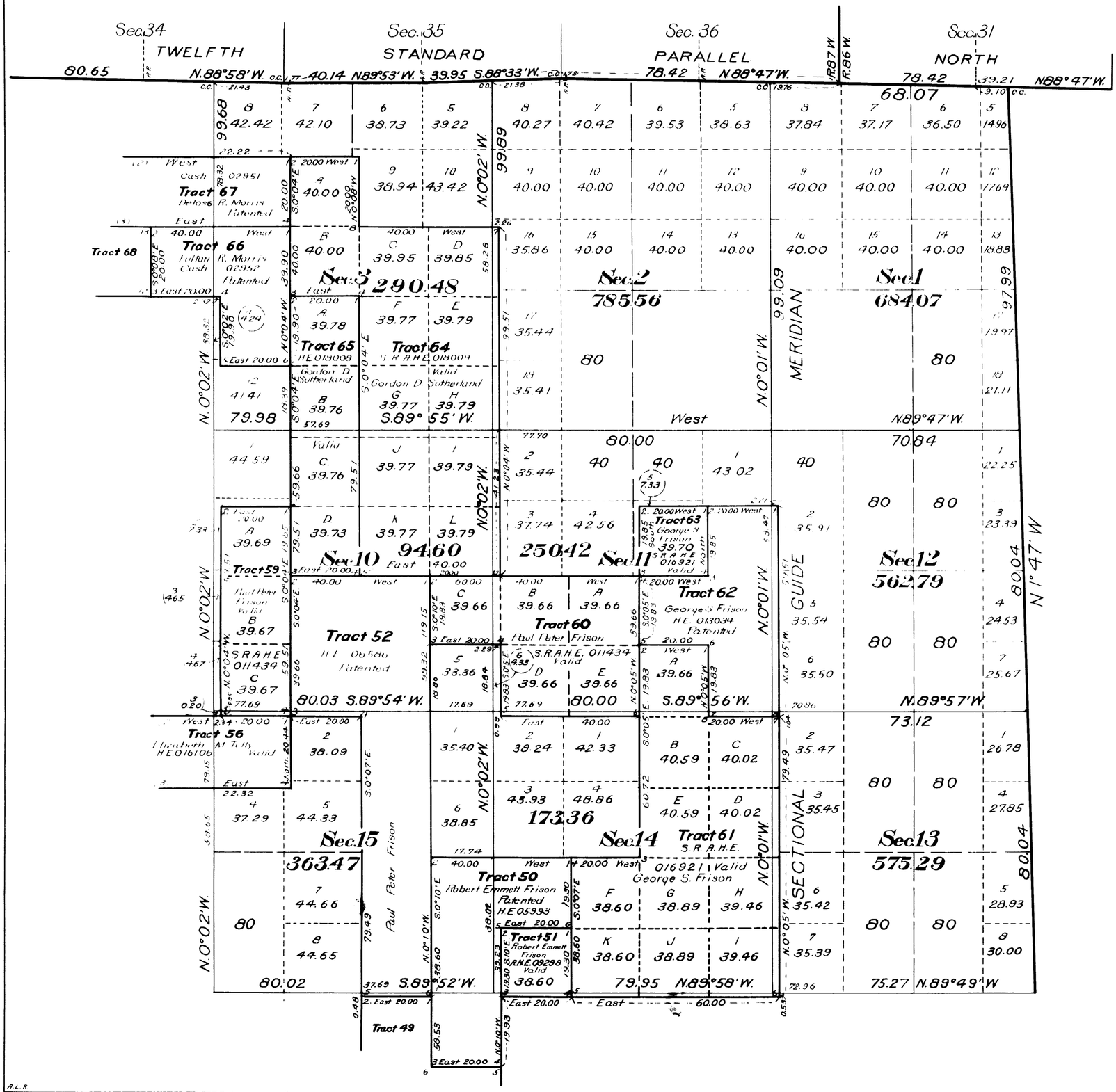

U.S. Surveyor General's Office
Cheyenne, Wyoming

Approved September 23, 1924

Clyde W. Atherly
Surveyor General

Trans. to Buffalo L.O.
Jan. 6, 1925

2370-B.

48-87

4097

ORIGINAL

Accepted November 6, 1924.

Sheet No 3

Resurvey Township No 48 North, Range No 87 West of the Sixth Principal Meridian, Wyoming

Scale: 20 chains to an inch

In Six Sheets

Sec's 4,5,6,7,8,9,16,17,18

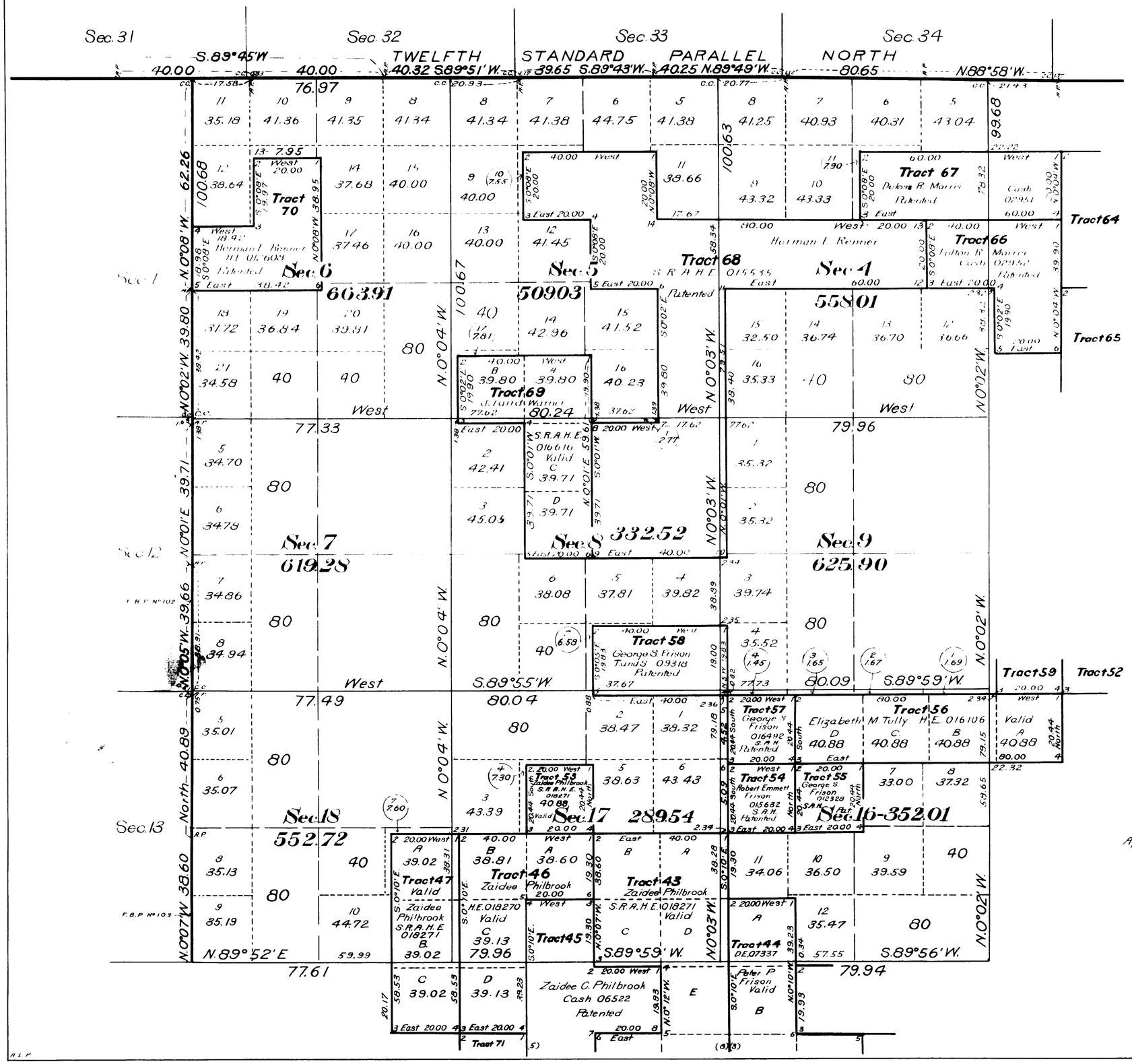

U.S. Surveyor General's Office
Cheyenne, Wyoming
Approved September 23, 1924

Clyde W. Atherly
Surveyor General

2370-C.

Grave L. Buffalo Co.
June 6, 1925

48-87

4098

ORIGINAL

Accepted November 6, 1924.

Sheet No 4

Resurvey Township No 48 North, Range No 87 West of the Sixth Principal Meridian, Wyoming

Scale: 20 Chains to an inch

In Six Sheets

Sec's 19, 20, 21, 28, 29, 30, 31, 32, 33

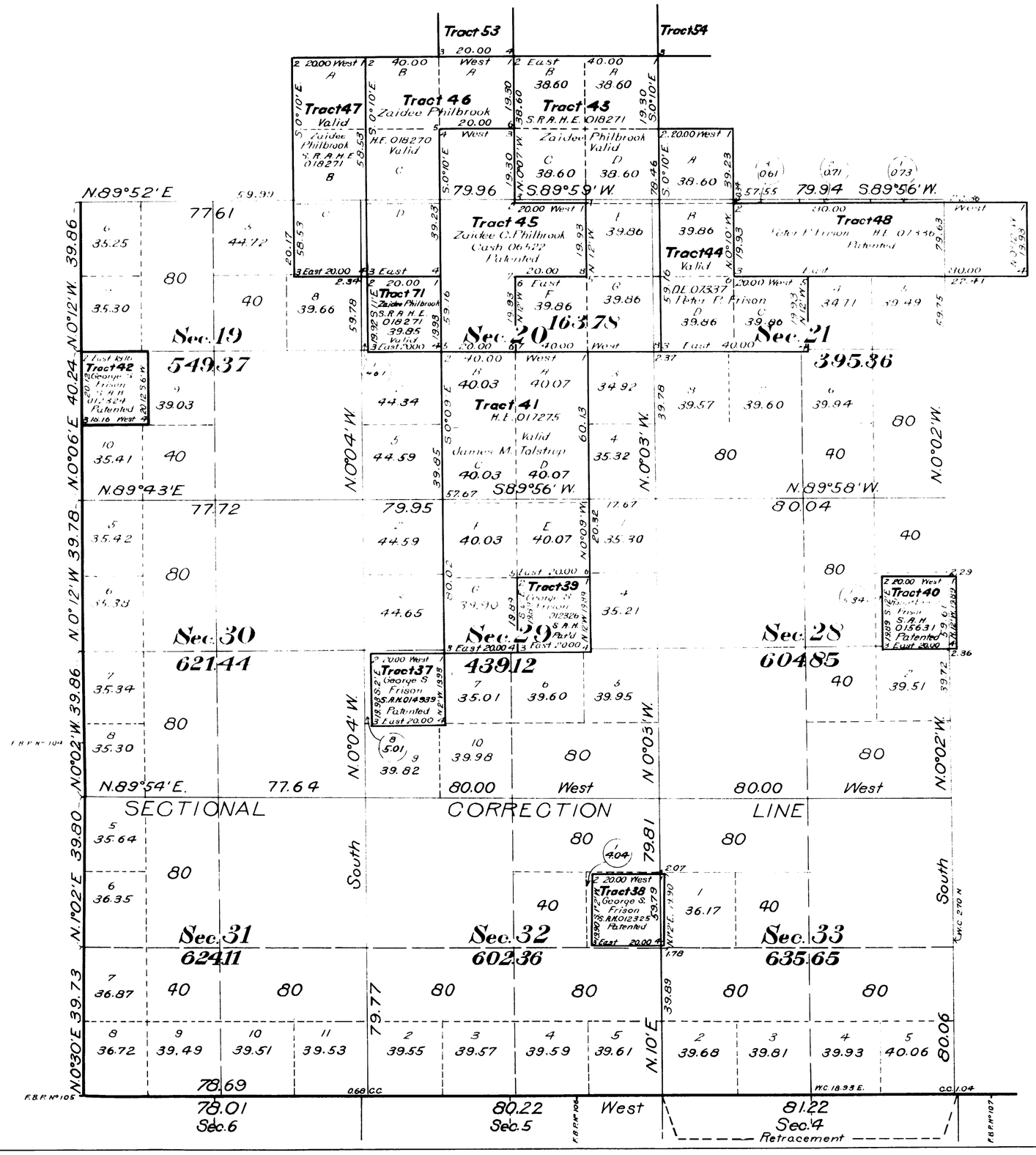

U.S. Surveyor General's Office
Cheyenne, Wyoming

Approved September 28, 1924

Clyde W. Atherly
Surveyor General

Chkd. A.K.T.

Transfer to Buffalo L.D.

48-87

2370-D.

ORIGINAL

4099

Accepted November 6, 1924.

Sheet No 5

Resurvey Township No 48 North, Range No 87 West of the Sixth Principal Meridian, Wyoming

Scale: 20 chains to an inch
In Six Sheets

Sec's 22, 23, 24, 25, 26, 27, 34, 35, 36

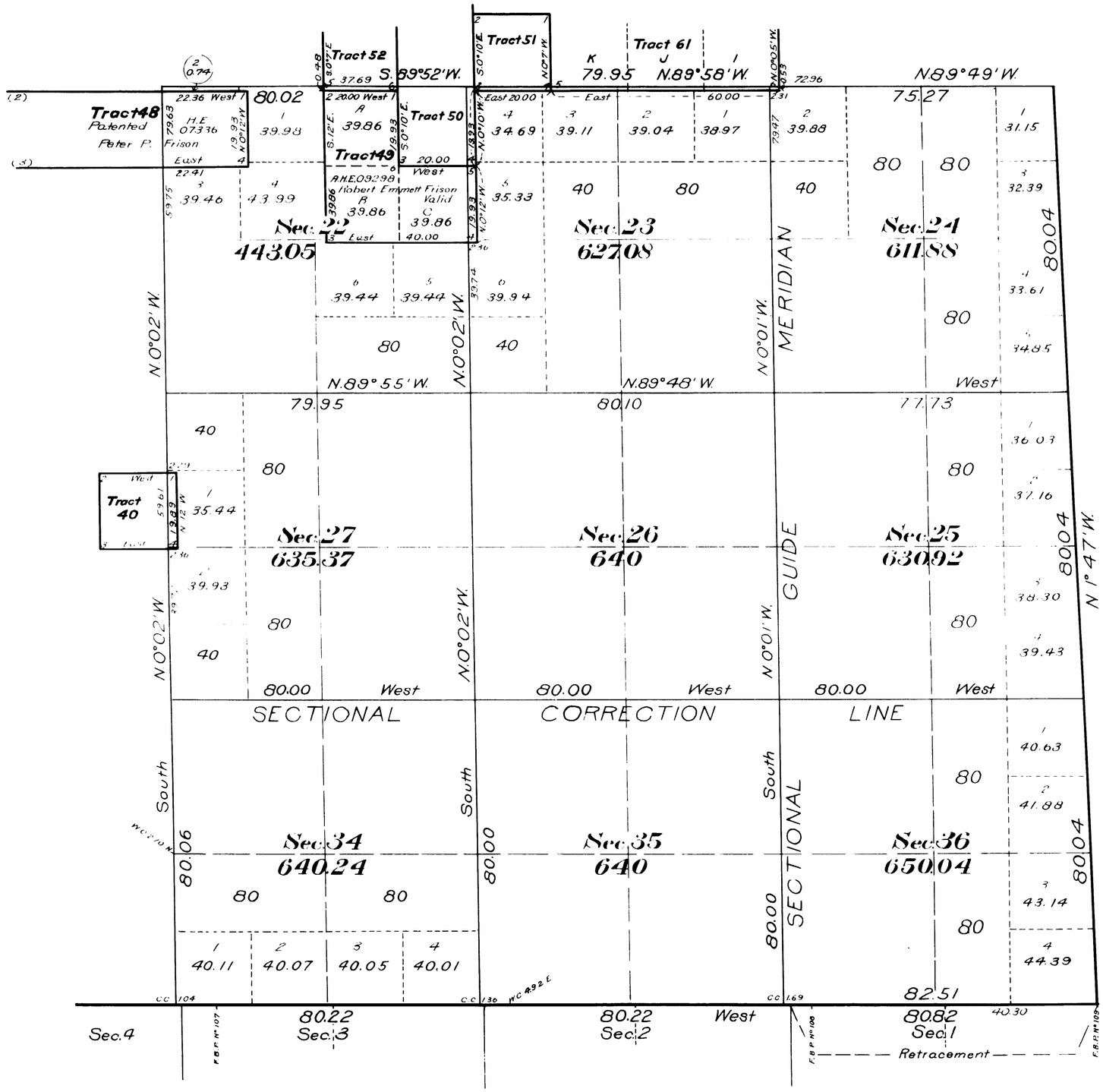

Chkd. A.M.T.

Surveyor Generals Office
Cheyenne, Wyoming

Approved September 23, 1924

Clyde W. Atherly
Surveyor General

2370-E.

Trans. Buffalo L.O.
Jan. 6, 1925

48-87

accession no. 4100

ORIGINAL

Accepted November 6, 1924.

Sheet No. 6

Resurvey Township No. 48 North, Range No. 87 West of the Sixth Principal Meridian, Wyoming

In Six Sheets
Group No. 67

INDEX TO SEGREGATED TRACTS

Resurvey	Original Survey						Resurvey	Original Survey					
Tract Number	Sec.	Subdivisions	Entry Kind	Entry Number	Status in Land Office	Entryman	Tract Number	Sec.	Subdivisions	Entry Kind	Entry Number	Status in Land Office	Entryman
37	29	NW¼SW¼	S.A.H.	014939	Patented	George S. Frison	55	16	SE¼NW¼	S.A.H.	012328	Patented	George S. Frison
38	32	SE¼NE¼	S.A.H.	012325	Patented	George S. Frison	56	15	NW¼NW¼				
39	29	SW¼NE¼	S.A.H.	012326	Patented	George S. Frison		16	N½NE¼, NE¼NW¼	H.E.	016106	Valid	Elizabeth M. Tully
40	28	SE¼NE¼	S.A.H.	015631	Patented	Robert Emmett Frison	57	16	NW¼NW¼	S.A.H.	016492	Patented	George S. Frison
41	20	E½SW¼, W½SE¼					58	8	S½SE¼	T.&S.	09318	Patented	George S. Frison
	29	NW¼NE¼, E½NW¼	H.E.	017275	Valid	James M. Tolstrup	59	10	SW¼NW¼, W½SW¼	S.R.A.H.E.	011434	Valid	Paul Peter Frison
42	19	Lot 3	S.A.H.	012324	Patented	George S. Frison	60	10	NE¼SE¼				
43	17	SE¼						11	SW¼	S.R.A.H.E.	011434	Valid	Paul Peter Frison
	20	E½NE¼, SW¼NE¼	S.R.A.H.E.	018271	Valid	Zaidee Philbrook	61	11	SW¼SE¼				
44	16	SW¼SW¼						14	NE¼, SE¼, E½SW¼	S.R.A.H.E.	016921	Valid	George S. Frison
	21	NW¼NW¼, S½NW¼	D.E.	07337	Valid	Peter P. Frison	62	11	SE¼NE¼, N½SE¼, SE¼SE¼	H.E.	013034	Valid	George S. Frison
45	17	SE¼SW¼					63	11	SW¼NE¼	S.R.A.H.E.	016921	Valid	George S. Frison
	20	NW¼NE¼, E½NW¼	Cash	06522	Patented	Zaidee C. Philbrook	64	3	Lot 3, SE¼NW¼, S½NE¼, SE¼				
46	17	W½SW¼, NE¼SW¼						10	NE¼	S.R.A.H.E.	018009	Valid	Gordon D. Sutherland
	20	NW¼NW¼	H.E.	018270	Valid	Zaidee Philbrook	65	3	E½SW¼				
47	18	E½SE¼						10	E½NW¼	H.E.	018008	Valid	Gordon D. Sutherland
	19	NE¼NE¼	S.R.A.H.E.	018271	Valid	Zaidee Philbrook	66	3	NW¼SW¼, SW¼NW¼				
48	21	N½NE¼, NE¼NW¼						4	SE¼NE¼	Cash	02952	Patented	Fulton R. Morris
	22	NW¼NW¼	H.E.	07336	Patented	Peter P. Frison	67	3	Lot 4				
49	22	W½NE¼, SE¼NE¼	A.H.E.	09298	Valid	Robert Emmett Frison		4	Lots 1 and 2	Cash	02951	Patented	Deloss R. Morris
50	14	NW¼SW¼					68	4	SW¼NE¼, S½NW¼				
	15	E½SE¼						5	Lots 2 & 3, S½NE¼, E½SE¼				
	22	NE¼NE¼	H.E.	05993	Patented	Robert Emmett Frison		8	NE¼	S.R.A.H.E.	015535	Patented	Herman E. Renner
51	14	SW¼SW¼	A.H.E.	09298	Valid	Robert Emmett Frison	69	5	S½SW¼				
52	10	E½SW¼, W½SE¼						8	E½NW¼	S.R.A.H.E.	016616	Valid	J. Laird Warner
	15	W½E½	H.E.	06586	Patented	Paul Peter Frison	70	6	Lots 3 and 5, SE¼NW¼	H.E.	012608	Patented	Herman E. Renner
53	17	SE¼NW¼	S.R.A.H.E.	018271	Valid	Zaidee Philbrook	71	20	SW¼NW¼	S.R.A.H.E.	018271	Valid	Zaidee Philbrook
54	16	SW¼NW¼	S.A.H.	015632	Patented	Robert Emmett Frison							

U.S. Surveyor General's Office
Cheyenne, Wyoming
Approved September 23, 1924

Clyde W. Athey

Surveyor General

2370-F.

Thos. L. Bruffels & Co.
Jan. 16, 1925.

48-87

(29)

4094

TOWNSHIP No. 48 NORTH. RANGE No. 87 WEST of the 6th Principal MERIDIAN.

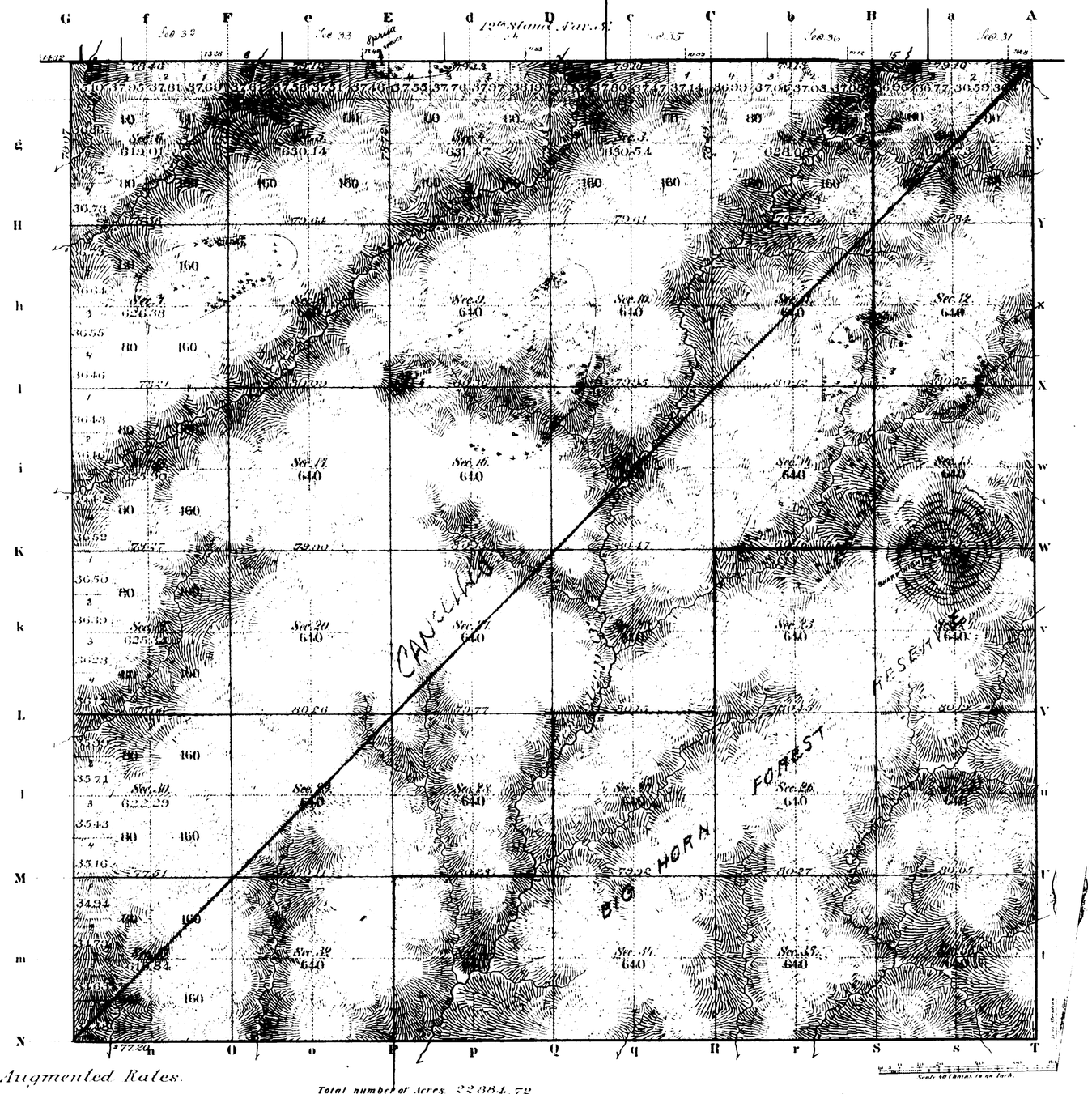

All Augmented Rates.

Total number of Acres 22884.72

Surveys Designated	By Whom Surveyed	Date of Contract	Amount of Surveys Mls	Chs	Lks	When Surveyed	Magnetic Declination
33rd Township line	Ed. F. Stahle	Sep. 21st 1880	5	79	7	July 31st 1884	
Subdivisions	" "	" " "	59	65	89	Oct. 30 Nov. 3 1884	19° East.
Connections	" "	" " "		58	62	" " "	
12th Stand. P.N.	" "	" " "	5	74	46	Oct. 17-18 1883	

The above Map of Township No. 48 North Range No. 87 West of the Sixth Principal Meridian Wyoming Territory is strictly conformable to the field notes of the survey thereof on file in this Office, which have been examined and approved.

Surveyor General's Office, John W. Meldrum
Cheyenne Wyoming Sur. Gen.
Feby 16th 1885

A. Gast & Co. St. Louis Mo.

2370

Indexes

4067

EXTERIOR LINES.

Scale 3 miles to 1 inch. Magnetic Var. East.



T. 48N.

T. 47N.

T. 46N.

T. 45N.

R. 88W. R. 87W. R. 86W.

All lines at Augmented Rates.

Surveys Designated	By Whom Surveyed	Date of Contract	Amount of Surveys mls.	ch.	lks.	When Surveyed
Township lines	Ed. F. Stahle	Sep. 21st 1880	101	39	10	July 18 31, 1884
Connections	" " "	" " "		24	10	" " "

I hereby certify that the above diagram of the Exterior lines of Townships 45, 46, 47 & 48 North, Ranges 86, 87 & 88 West of the 6th Principal Meridian Wyoming Territory, is strictly conformable to the field notes of the survey thereof on file in this office, which have been examined and approved.

Surveyor General's Office,
Cheyenne Wyoming Feb.y 16th 1885

John H. McCormick
Sur.r Gen.l

2353

4914

RECEIVED S. G. O.
AUG 11 1903
CHEYENNE, WYO.

98

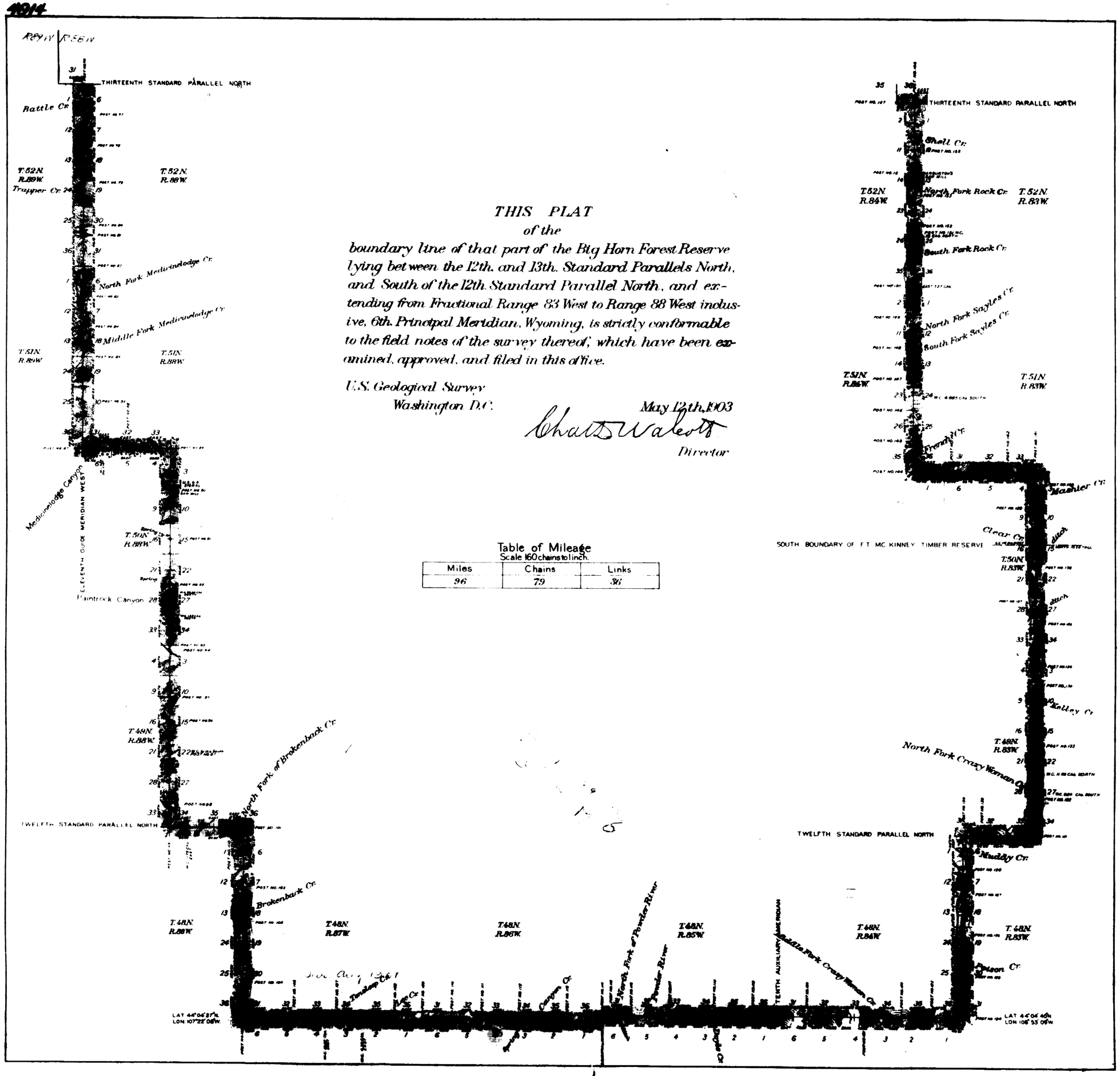

THIS PLAT
of the
boundary line of that part of the Big Horn Forest Reserve lying between the 12th. and 13th. Standard Parallels North, and South of the 12th. Standard Parallel North, and extending from Fractional Range 83 West to Range 88 West inclusive, 6th. Principal Meridian, Wyoming, is strictly conformable to the field notes of the survey thereof, which have been examined, approved, and filed in this office.

U.S. Geological Survey
Washington D.C.

May 12th. 1903

Director

Table of Mileage
Scale 160 chains to inch.

Miles	Chains	Links
96	79	36

2952