2063C

Click Here for Field Notes

ORIGINAL

TOWNSHIP 48 NORTH, RANGE 89 WEST, OF THE SIXTH PRINCIPAL MERIDIAN, WYOMING.

DEPENDENT RESURVEY AND SUBDIVISION OF SECTIONS 25 AND 26.

A history of surveys is contained in the field notes.

This plat represents the dependent resurvey of a portion of the Eleventh Guide Meridian West, through T. 48 N., between Rgs. 88 and 89 W., and a portion of the subdivisional lines designed to restore the corners in their true original locations according to the best available evidence, and the subdivision of sections 25 and 26, T. 48 N., R. 89 W., Sixth Principal Meridian, Wyoming.

The lottings and areas are as shown on the plat approved March 1, 1884.

Survey executed by Jay E. Dearing, Supervisory Cadastral Surveyor, beginning May 2, 1978, and completed May 12, 1978, pursuant to Special Instructions dated April 10, 1978, for Group No. 402, Wyoming.

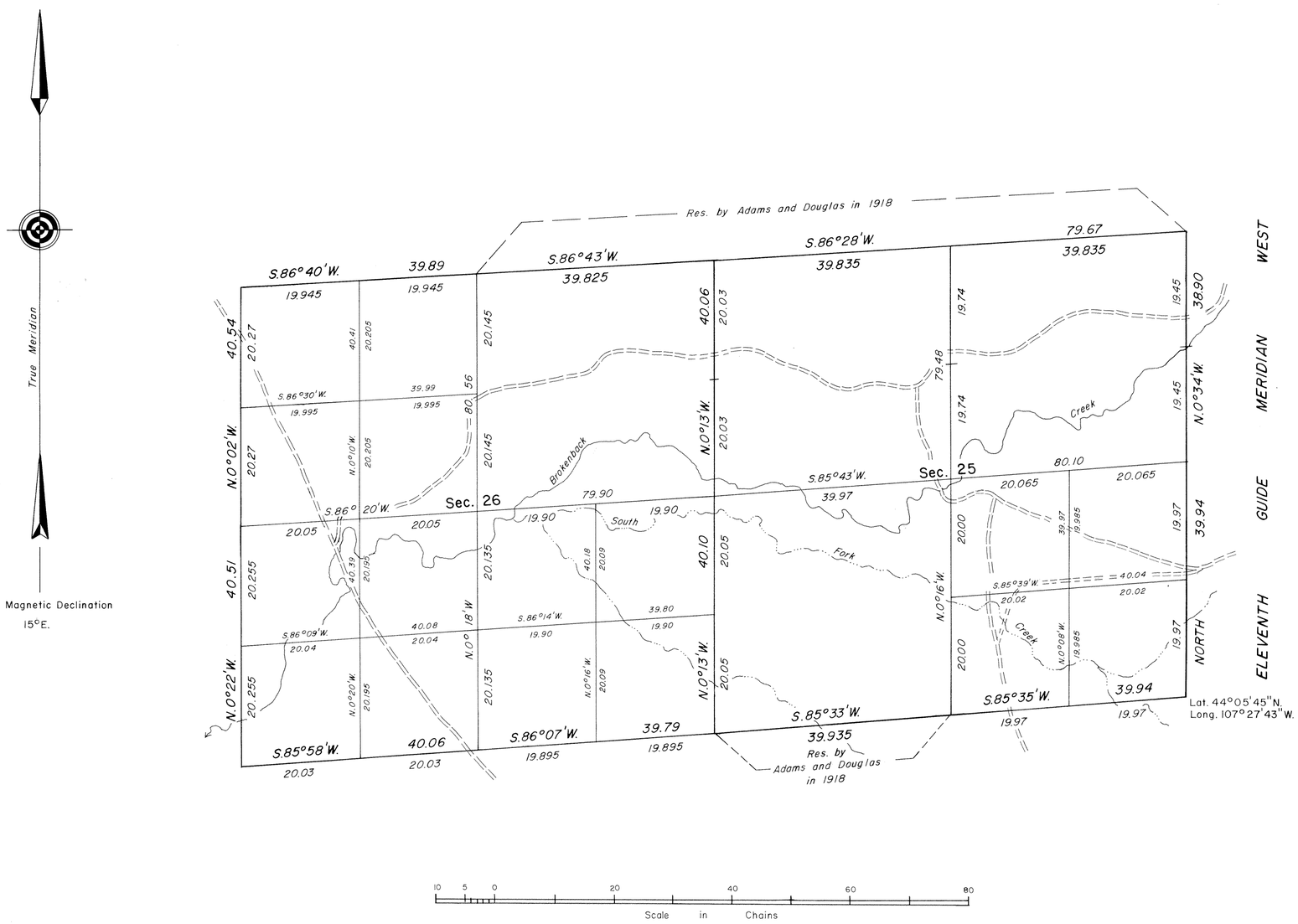

UNITED STATES DEPARTMENT OF THE INTERIOR
BUREAU OF LAND MANAGEMENT
Denver, Colorado January 28, 1981

This plat is strictly conformable to the approved field notes, and the survey, having been correctly executed in accordance with the requirements of law and the regulations of this Bureau, is hereby accepted.

For the Director

Chief, Cadastral Survey
Examination and Approval Staff

L.G.B.

7537

ORIGINAL

Accepted March 2, 1921

Accession No. 3325 (4 675 a)

Resurvey Township No 48 North, Range No 89 West of the Sixth Principal Meridian, Wyoming

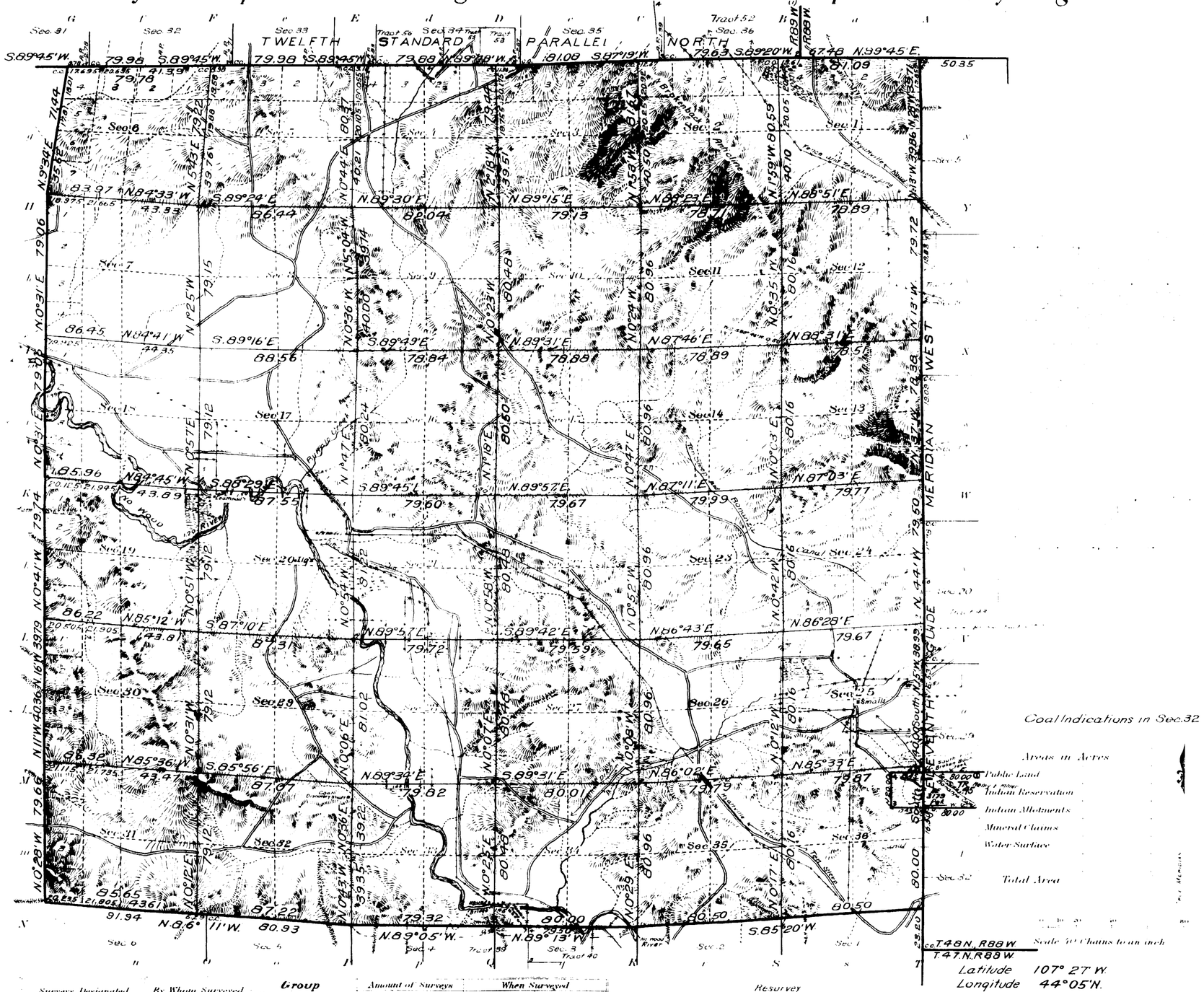

Latitude 107° 27' W.
Longitude 44° 05' N.

Surveys Designated	By Whom Surveyed	Group No.	Group Date	Amount of Surveys Mls.	chs.	lks.	When Surveyed Begun	Completed
Resurvey Subdivisions	Douglas and Adams	47	Feb. 18, 1918	60	62	62	Sept. 30, 1918	Oct. 20, 1918
Connections	" " "	"	" " "		65	80	" "	" "
Resurvey West Bdy	" " "	"	" " "	5	69	11	Oct. 2, 1918	Oct. 20, 1918
Resurvey South Bdy	" " "	"	" " "	6	13	19	May 22, 1918	June 13, 1918
Resurvey 11th Guide Mer. W.	" " "	"	" " "	5	76	16	May 23, 1918	Oct. 2, 1918
Resurvey 12th St. Par. N.	" " "	"	" " "		67	48	Aug. 22, 1918	Sept. 4, 1918
Resurvey 12th St. Par. N.	Alex. Douglas	39	March 7, 1917	5	09	33	Oct. 13, 1917	Nov. 23, 1918

The above map of Resurvey Township No 48 North Range No 89 West of the Sixth Principal Meridian Wyoming is strictly conformable to the field notes of the Resurvey thereof on file in this office, which have been examined and approved.

U. S. Surveyor General's Office.

Cheyenne, Wyo. August 9, 1920

Charles L. Decker
Surveyor General.

A.L.R.

2063 A

Trans to Buffalo
Apr. 11, 1921

48 - 89

3326

ORIGINAL

Supplemental Plat No. 1

Resurvey Township No. 48 North, Range No. 89 West of the Sixth Principal Meridian, Wyoming.

Scale: 20 Chains to 1 Inch.

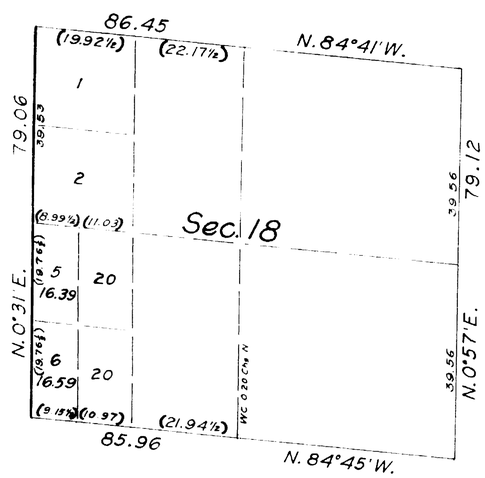

THIS SUPPLEMENTAL PLAT NO. 1, RESURVEY TOWNSHIP NO. 48 NORTH, RANGE NO. 89 WEST, OF THE SIXTH PRINCIPAL MERIDIAN, WYOMING, APPROVED AUGUST [illegible], 1920, IS PREPARED IN ACCORDANCE WITH DIRECTIONS GIVEN IN COMMISSIONER'S LETTER "[illegible]" BUFFALO [illegible] DATED APRIL [illegible], 1927, FOR THE PURPOSE OF SUBDIVIDING LOTS 3 AND 4, SECTION 18, INTO THEIR TECHNICAL EAST AND WEST HALVES IN ORDER TO ACCOMMODATE THE PROPOSED AMENDMENT OF DESERT LAND ENTRY F.C. 291, UNION TRUST COMPANY, TRANSFEREE, AND THE PROPOSED ADJUSTMENT OF H.E. 019975, CARL AUDLEY PICKETT; AND IS HEREBY APPROVED.

PUBLIC SURVEY OFFICE,

CHEYENNE, WYOMING, MAY [illegible], 1927.

Joel Q. Naret.
OFFICE CADASTRAL ENGINEER.

Note: Areas displayed in W½SW¼ Section 18, are based on plat of original township survey approved March 1, 1884.

DEPARTMENT OF THE INTERIOR
GENERAL LAND OFFICE

Washington, D.C., July 19, 1927.

This Supplemental Plat having been correctly prepared in accordance with the regulations of this office, is hereby accepted.

D. C. Parrott
Acting Assistant Commissioner.

MK

2063-B

Trans to Buffalo, O.
July 28, 1927

48-89

3524

TOWNSHIP No 48 NORTH. RANGE No 89 WEST of the 6th Principal MERIDIAN.



Total number of Acres 22,973.55

Surveys Designated	By Whom Surveyed	Date of Contract	Amount of Surveys Miles	Chs	Lks	When Surveyed	Magnetic Declination
6th Township lines	Chas. Thorstenson	May 15, 1882	11	75	77	Nov 12, 1882	20° 5' East
Subdivisions	B. F. Wade	" "	59	74	33	Aug 6-10 1883	20° 10' "
Connections	" "	" "		71	40	" "	
12th Guard S'r'v	Chas. A. Honey	Jan'y 12, 1882	6	10	22	July 2, 1882	
11th Guide Mer	" "	" "	5	50	00	April 19, 1882	

The above Map of Township No 48 North Range No 89 West of the Sixth Principal Meridian Wyoming Territory is strictly conformable to the field notes of the survey thereof on file in this Office, which have been examined and approved.

Surveyor Generals Office,
Cheyenne Wyoming
March 1st 1884

Edw. C. Sharp
Surv. Genl.

2063

A. Gast & Co. St. Louis Mo.

48 - 89

7629

ORIGINAL

TOWNSHIP 48 NORTH, RANGE 89 WEST, OF THE SIXTH PRINCIPAL MERIDIAN, WYOMING.

SUPPLEMENTAL PLAT OF SECTION 30

This plat showing a subdivision of original lots 1, 2 and 3, and additional lottings, Sec. 30, T. 48 N., R. 89 W., Sixth Principal Meridian, Wyoming, is based upon the plat approved August 9, 1920, accepted March 2, 1921.

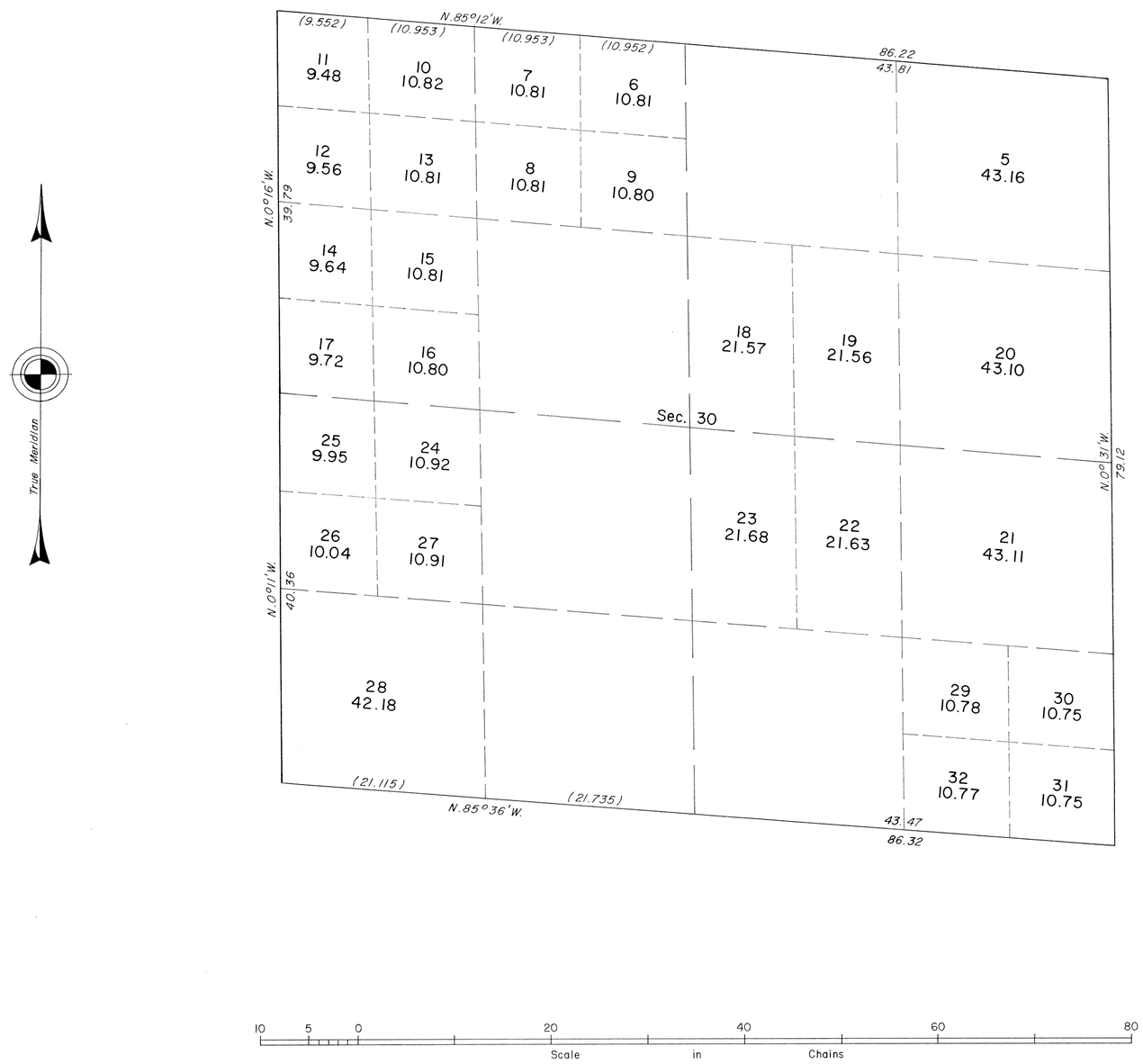

UNITED STATES DEPARTMENT OF THE INTERIOR
BUREAU OF LAND MANAGEMENT
Cheyenne, Wyoming February 15, 1983

This plat, showing amended lottings, is based upon the official records and, having been correctly prepared in accordance with the regulations of this Bureau, is hereby accepted.

For the Director

Richard L. Oakes

Chief Cadastral Surveyor

W.H.B.

2063 D

(26)

accession no. 3315

EXTERIOR LINES.

Scale 3 miles to 1 inch Magnetic Variation, E

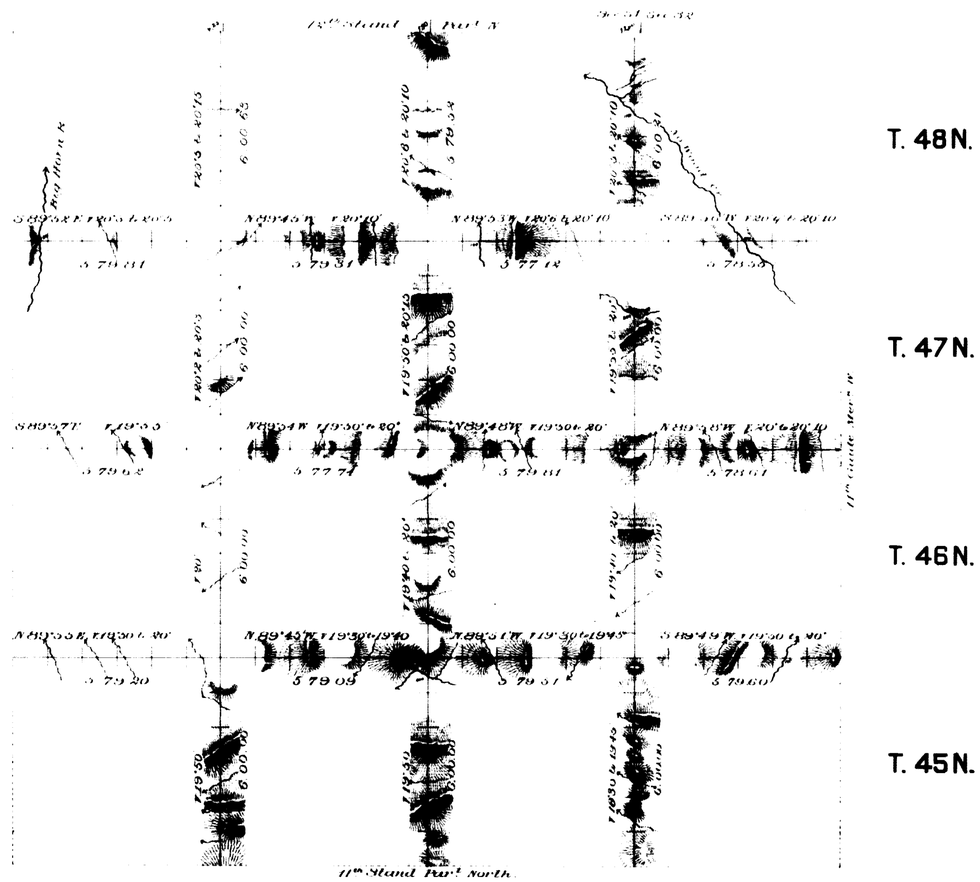

Surveys Designated	By Whom Surveyed	Date of Contract	Amount of Surveys			When Surveyed
			Mls	Chs	Lks	
Exterior Lines	F W Weisshaar Jr	May 15th 1882	143	58	33	Oct 30 Nov 21, 1882
Connections	" "	" " "		26	16	" " " " "

I hereby certify that the above diagram of the Exterior lines of Tps 45 46 47 & 48 N. Rs 89, 90, 91, & 92 W, of the 6th P.M Wyo Ter is strictly conformable to the field notes of the survey thereof on file in this office, which have been examined and approved

Surveyor Generals Office.
Cheyenne Wyoming Febu 28th 1884

Edw. C. David
Sur Genl

2059

(22) Indexed 2369

11TH GUIDE MERIDIAN WEST.

Along West Boundaries of Townships 40 to 48 North, inclusive, Range 88 West of the 6th Principal Meridian Wyo. Ter.

Magnetic Variation East. Scale 40 Chains to one inch

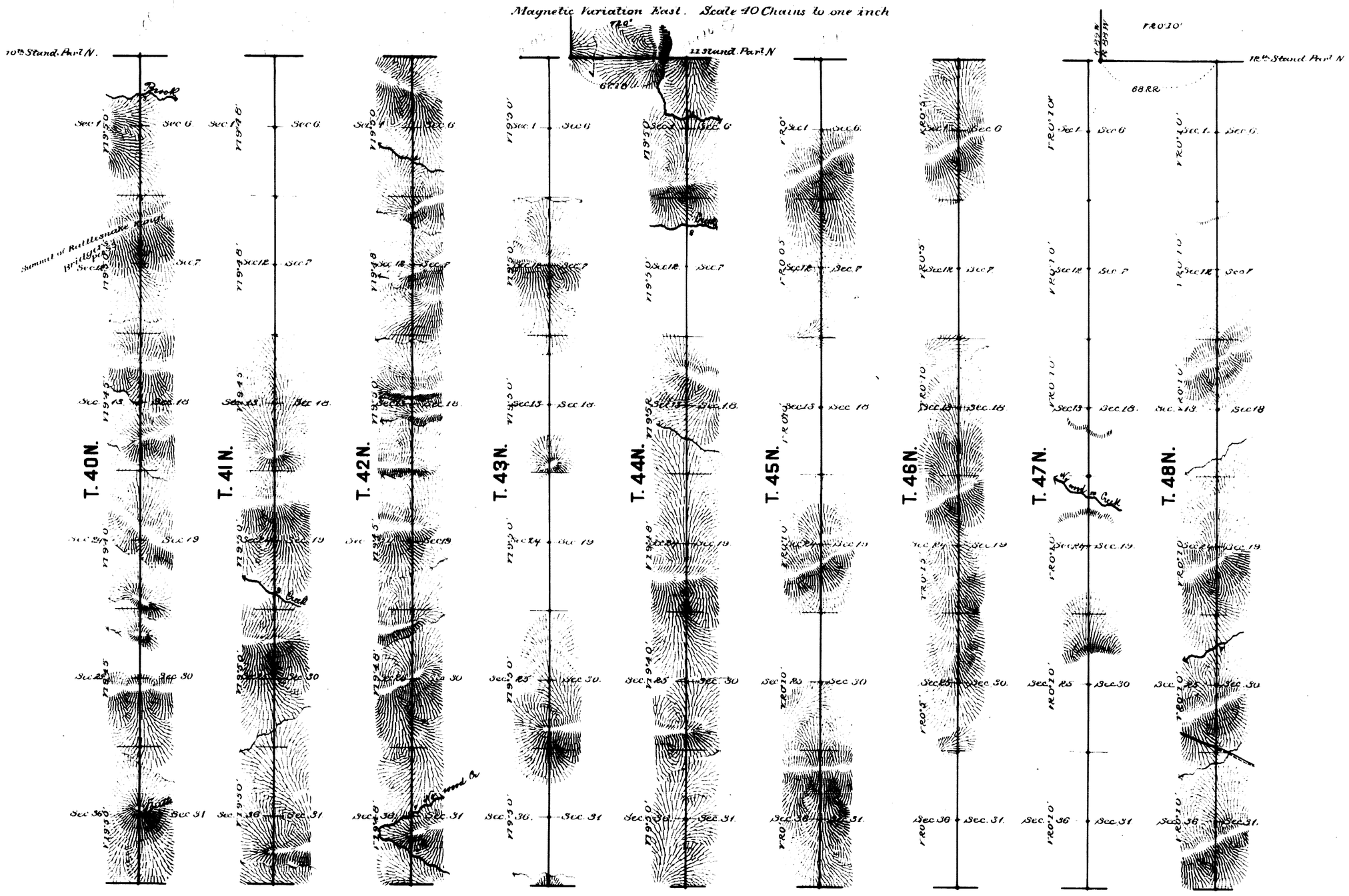

Surveys Designated	By Whom Surveyed	Date of Contract	Amount of Surveys	When Surveyed
11th Guide M.W.	Charles A. Honey	Jan. 12th 1882	54 00 00	April 3rd 19 1882
Connections	" "	" "	1 33 40	" " "

I hereby certify that the above diagram of the 11th Guide Meridian West, along west Boundaries of Townships 40 to 48 North inclusive, Range 88 West of the 6th Principal Meridian Wyo. Ter. is strictly conformable to the field notes of the survey thereof on file in this Office which have been examined and approved.

Surveyor General's Office
Cheyenne, Wyoming.
September 8th 1883

Edw. C. David
Sur. Genl.

1689