3334 (4-675a) ORIGINAL Accepted January 8, 1923

Resurvey Township No. 48 North, Range No. 90 West of the Sixth Principal Meridian, Wyoming

In four sheets

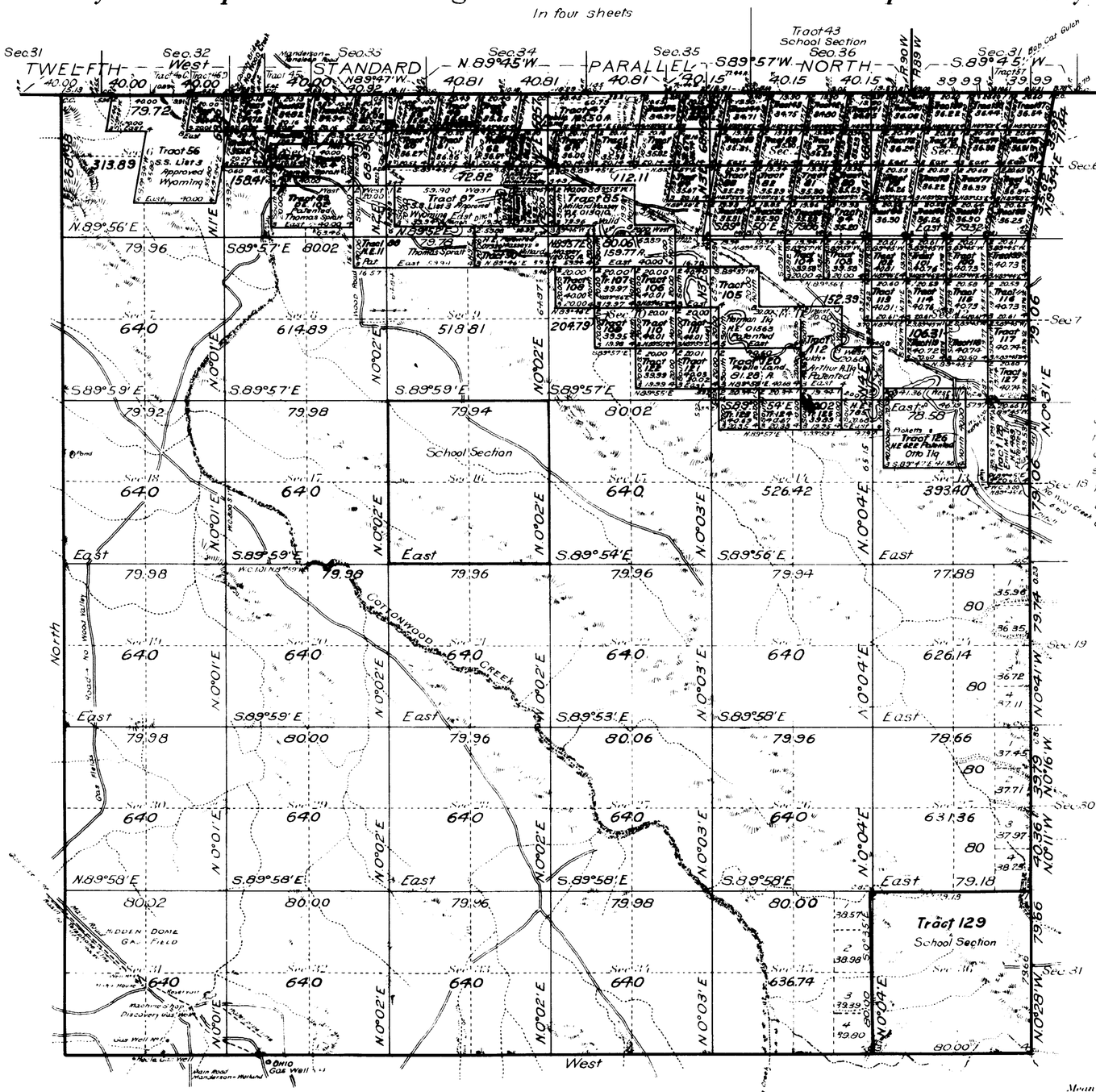

See Supplemental Plats
No. 1, NE 1/4
No. 2, NW 1/4
No. 3
Index to Segregated Tracts

"All tract segregations shown hereon and all other claims shown to conform to the lines of the resurvey, whether by the original or new legal subdivisions, represent the position and form of said tracts under the original description as referred to the original survey, located as such on the ground according to the best available evidence of their true position."

Surveys Designated	By Whom Surveyed	Group No.	Group Date	Amount of Surveys Mls.	Chs.	Lks.	When Surveyed Begun	Completed
Resurvey Subdivisions	Alex. Douglas	53	Sept. 25, 1919	59	16	24	May 13, 1920	August 10, 1920
Connections	" "	"	" " "	3	14	32	" "	" "
Segregated Tracts	" "	"	" " "	70	52	79	June 30, 1920	Aug. 8, 1920
Resurvey South Boundary	" "	"	" " "	6	00	00	May 13, 1920	Aug. 10, 1920.
Resurvey West Boundary	" "	"	" " "	5	68	98	May 18, 1920	May 21, 1920
Resurvey East Boundary	Douglas and Adams	47	Feb. 18, 1918	5	69	[illegible]	Oct. 2, 1918	Oct. 20, 1918
Resur. 12th St. Par. N.	Douglas Adams & Riley	39	March 7, 1917	6	10	13	Oct. 13, 1917	Oct. 22, 1918

Areas in Acres
Public Land
Indian Reservation
Indian Allotments
Mineral Claims
Water Surface
Total Area

Scale 40 Chains to an inch

Mean Magnetic Declination
Latitude 44° 05' N
Longitude 107° 35' W.

Resurvey

The above map of Township No. 48 North Range No. 90 West of the Sixth Principal Meridian Wyoming is strictly conformable to the field notes of the resurvey thereof on file in this office which have been examined and approved.

U. S. Surveyor General's Office
Cheyenne, Wyoming, March 30, 1922

Clyde W. Athey
Surveyor General.

2067-A

Sent to Buffalo
Feb 25, 1923

48-90

accession no. 3335

ORIGINAL
Accepted January 8, 1923

Supplemental Plat No. 1

NE¼ Resurvey Township No. 48 North, Range No. 90 West of the Sixth Principal Meridian, Wyoming

Scale: 20 Chains to 1 Inch

Secs. 1, 2, 3, 10, 11, 12, 13, 14, 15

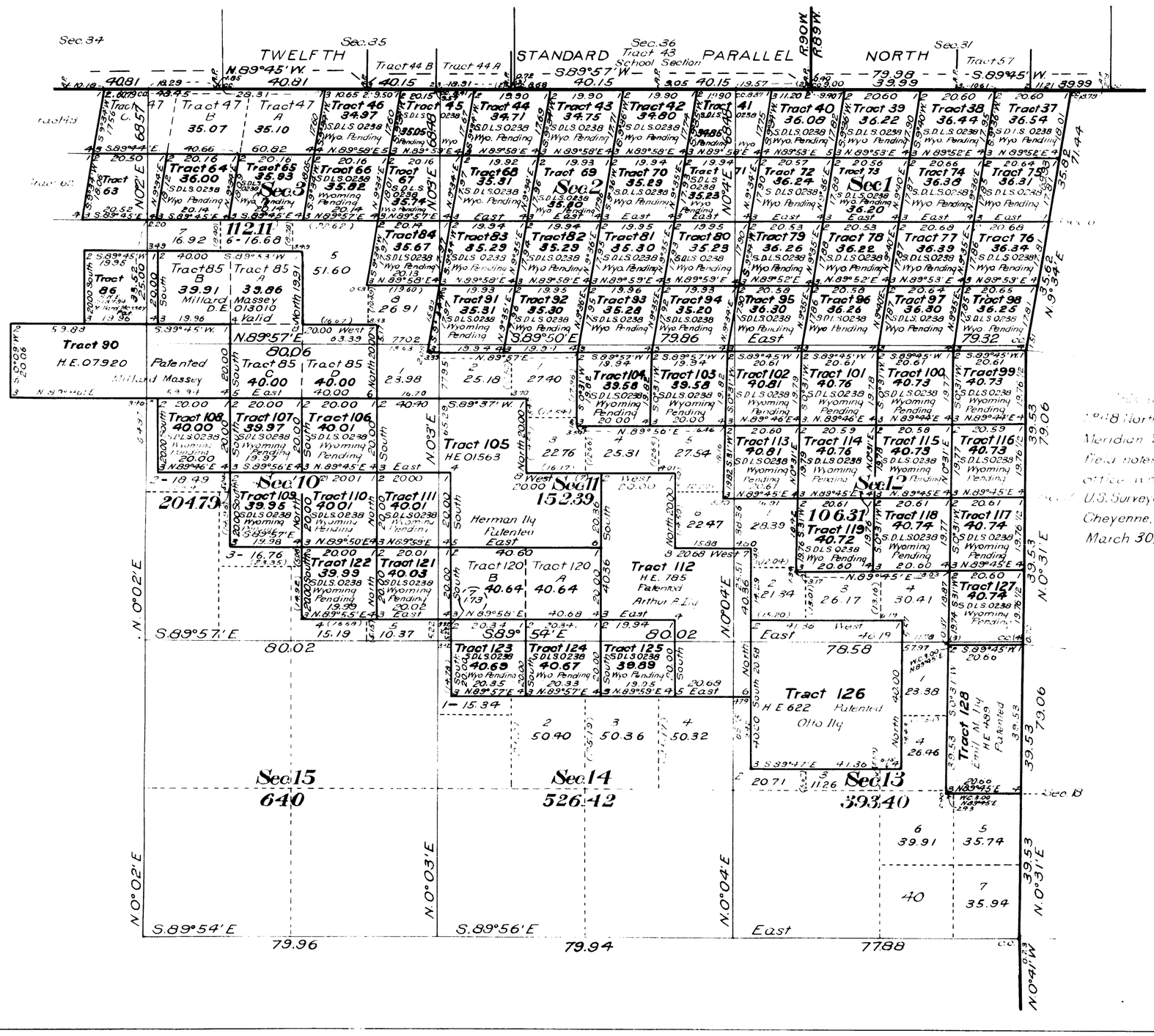

This supplemental plat of NE¼ Resurvey Township No. 48 North, Range No. 90 West of the Sixth Principal Meridian, Wyoming is strictly conformable to the field notes of the resurvey thereof on file in this office which have been examined and approved.

U.S. Surveyor Generals Office
Cheyenne, Wyoming
March 30, 1922

Clyde W. Atherly
Surveyor General

2067-B

Trans. to Buffalo
Feb. 25, 1923

48-90

3336

ORIGINAL
Accepted January 8, 1923

Supplemental Plat No 2

NW¼ Resurvey Township No 48 North, Range No 90 West of the Sixth Principal Meridian, Wyoming

Scale 1 20 Chains to 1 Inch

Sec's 4, 5, 6, 7, 8, 9, 16, 17, 18

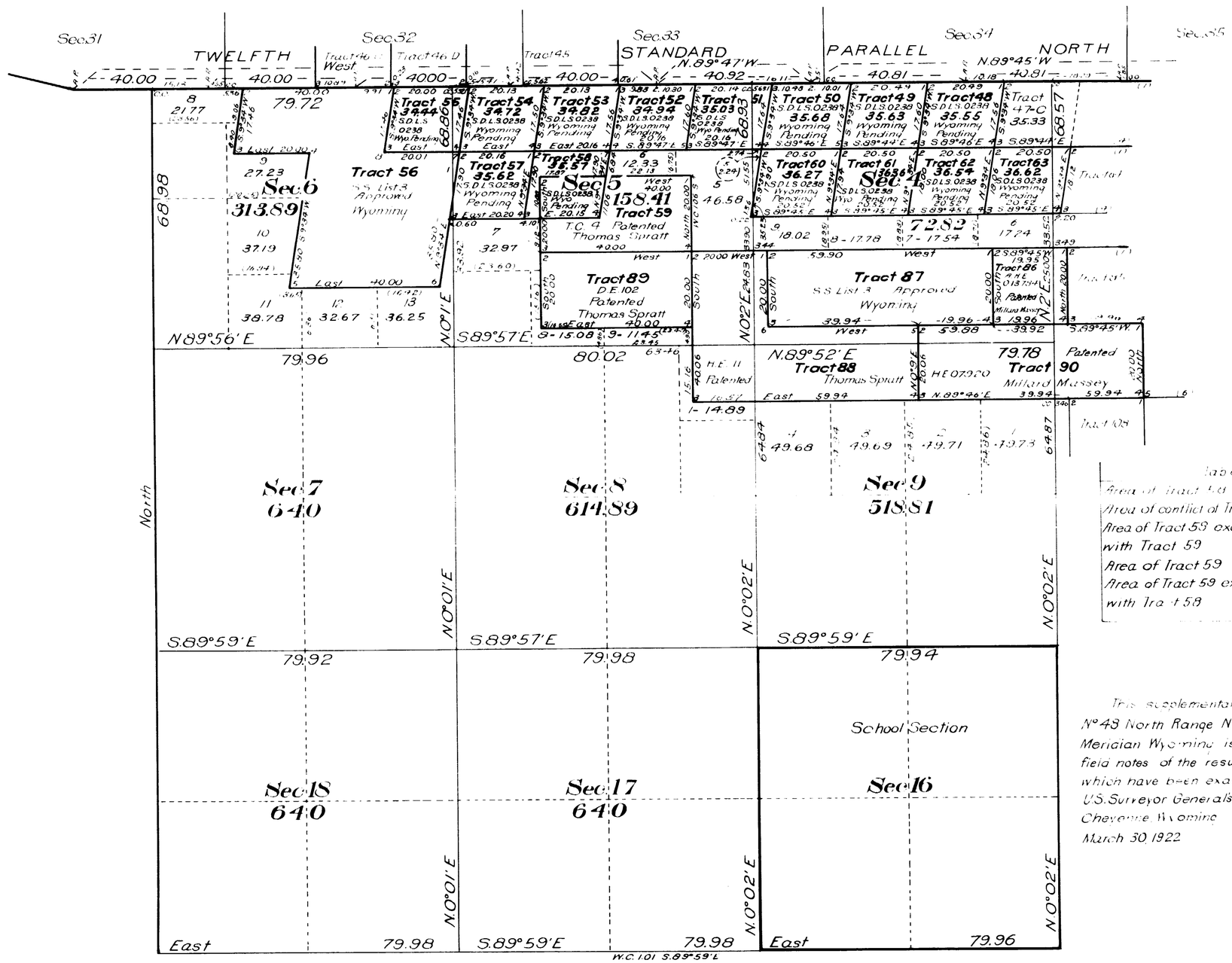

Table of Contents	
Area of Tract 58	35.57
Area of conflict of Tract 58 with Tract 59	18.48
Area of Tract 58 exclusive of conflict with Tract 59	17.09
Area of Tract 59	80.00
Area of Tract 59 exclusive of conflict with Tract 58	61.52

This supplemental plat of NW¼ Resurvey township No 48 North Range No 90 West of the Sixth Principal Meridian Wyoming is strictly conformable to the field notes of the resurvey thereof on file in this office which have been examined and approved

U.S. Surveyor General's Office
Cheyenne Wyoming
March 30, 1922

Clyde W. Athey
Surveyor General

2067-C.

48 - 90

2067-D

3337

Supplemental Plat No 3

Index to Segregated Tracts

Resurvey Township No 48 North, Range No 90 West of the Sixth Principal Meridian, Wyoming

Group No 53

Resurvey Tract No	Original Survey Sec	Subdivisions	Entry Kind	Entry Number	Status in Land Office	Entryman
37	1	Lot 1	SDLS	0238	Pending	Wyoming
38	1	Lot 2	"	"	"	"
39	1	Lot 3	"	"	"	"
40	1	Lot 4	"	"	"	"
41	2	Lot 1	"	"	"	"
42	2	Lot 2	"	"	"	"
43	2	Lot 3	"	"	"	"
44	2	Lot 4	"	"	"	"
45	3	Lot 1	"	"	"	"
46	3	Lot 2	"	"	"	"
47	3 4	Lots 3 & 4 Lot 1			Vacant	Public Land
48	4	Lot 2	SDLS	0238	Pending	Wyoming
49	4	Lot 3	"	"	"	"
50	4	Lot 4	"	"	"	"
51	5	Lot 1	"	"	"	"
52	5	Lot 2	"	"	"	"
53	5	Lot 3	"	"	"	"
54	5	Lot 4	"	"	"	"
55	6	Lot 1	"	"	"	"
56	6	N½SE¼, S½NE¼, Lots 2 & 3	SS	List 3	Approved	Wyoming
57	5	SW¼NW¼	SDLS	0238	Pending	Wyoming
58	5	SE¼NW¼	"	"	"	"
59	5	S½NE¼	TC		Patented	Thomas Spratt
60	4	SW¼NW¼	SDLS	0238	Pending	Wyoming
61	4	SE¼NW¼	"	"	"	"
62	4	SW¼NE¼	"	"	"	"
63	4	SE¼NE¼	"	"	"	"
64	3	SW¼NW¼	"	"	"	"
65	3	SE¼NW¼	"	"	"	"
66	3	SW¼NE¼	"	"	"	"
67	3	SE¼NE¼	"	"	"	"
68	2	SW¼NW¼	"	"	"	"
69	2	SE¼NW¼	"	"	"	"
70	2	SW¼NE¼	"	"	"	"
71	2	SE¼NE¼	"	"	"	"
72	1	SW¼NW¼	"	"	"	"
73	1	SE¼NW¼	"	"	"	"
74	1	SW¼NE¼	"	"	"	"
75	1	SE¼NE¼	"	"	"	"
76	1	NE¼SE¼	"	"	"	"
77	1	NW¼SE¼	"	"	"	"
78	1	NE¼SW¼	"	"	"	"
79	1	NW¼SW¼	"	"	"	"
80	2	NE¼SE¼	"	"	"	"
81	2	NW¼SE¼	"	"	"	"
82	2	NE¼SW¼	"	"	"	"
83	2	NW¼SW¼	"	"	"	"
84	3	NE¼SE¼	"	"	"	"

Resurvey Tract No	Original Survey Sec	Subdivisions	Entry Kind	Entry Number	Status in Land Office	Entryman
85	3	S½SE¼, NW¼SE¼, NE¼SW¼	DE	013010	Valid	Millard Massey
86	3	NW¼SW¼	AHE	013784	Patented	Millard Massey
87	4	N½SE¼, NE¼SW¼	SS	List 3	Approved	Wyoming
88	4	S½SW¼, NW¼SW¼, SW¼SE¼	HE	11	Patented	Thomas Spratt
89	5	N½SE¼	DE	102	Patented	Thomas Spratt
90	3	S½SW¼				
	4	SE¼SE¼	HE	07920	Patented	Millard Massey
91	2	SW¼SW¼	SDLS	0238	Pending	Wyoming
92	2	SE¼SW¼				
93	2	SW¼SE¼				
94	2	SE¼SE¼				
95	1	SW¼SW¼				
96	1	SE¼SW¼				
97	1	SW¼SE¼				
98	1	SE¼SE¼				
99	12	NE¼NE¼				
100	12	NW¼NE¼				
101	12	NE¼NW¼				
102	12	NW¼NW¼				
103	11	NE¼NE¼				
104	11	NW¼NE¼				
105	11	N½NW¼, SE¼NW¼, SW¼NE¼	HE	01563	Patented	Herman Ilg
106	10	NE¼NE¼	SDLS	0238	Pending	Wyoming
107	10	NW¼NE¼				
108	10	NE¼NW¼				
109	10	SW¼NE¼				
110	10	SE¼NE¼				
111	11	SW¼NW¼				
112	11	SE¼NE¼, NE¼SE¼				
		W½SW¼	HE	[illegible]	Patented	[illegible]
113	12	SW¼NW¼	SDLS	0238	Pending	Wyoming
114	12	SE¼NW¼				
115	12	SW¼NE¼				
116	12	SE¼NE¼				
117	12	NE¼SE¼				
118	12	NW¼SE¼				
119	12	NE¼SW¼				
120	11	NW¼SE¼, NE¼SW¼			Vacant	Public Land
121	11	NW¼SW¼	SDLS	0238	Pending	Wyoming
122	10	NE¼SE¼				
123	11	SE¼SW¼				
124	11	SW¼SE¼				
125	11	SE¼SE¼				
126	12	SW¼SE¼, SE¼SW¼				
	13	NE¼NW¼, NW¼NE¼	HE	622	Patented	Otto Ilg
127	12	SE¼SE¼	SDLS	0238	Pending	Wyoming
128	13	E½NE¼	HE	489	Patented	Emil M. Ilg
129	36	All	RR		Grant	Wyoming

This index to Segregated Tracts is made to accompany the plat of Resurvey Township No 48 North, Range No 90 West of the Sixth Principal Meridian, Wyoming, and is hereby approved

U S Surveyor General's Office
Cheyenne, Wyoming
March 30, 1922

Clyde W. Athey
Surveyor General

ORIGINAL
Accepted January 8, 1923

48-90

3338

ORIGINAL

SUPPLEMENTAL PLAT Nº 4.

RESURVEY TOWNSHIP Nº 48 NORTH, RANGE Nº 90 WEST OF THE SIXTH PRINCIPAL MERIDIAN, WYOMING.

SCALE 1 IN=10 CHAINS.

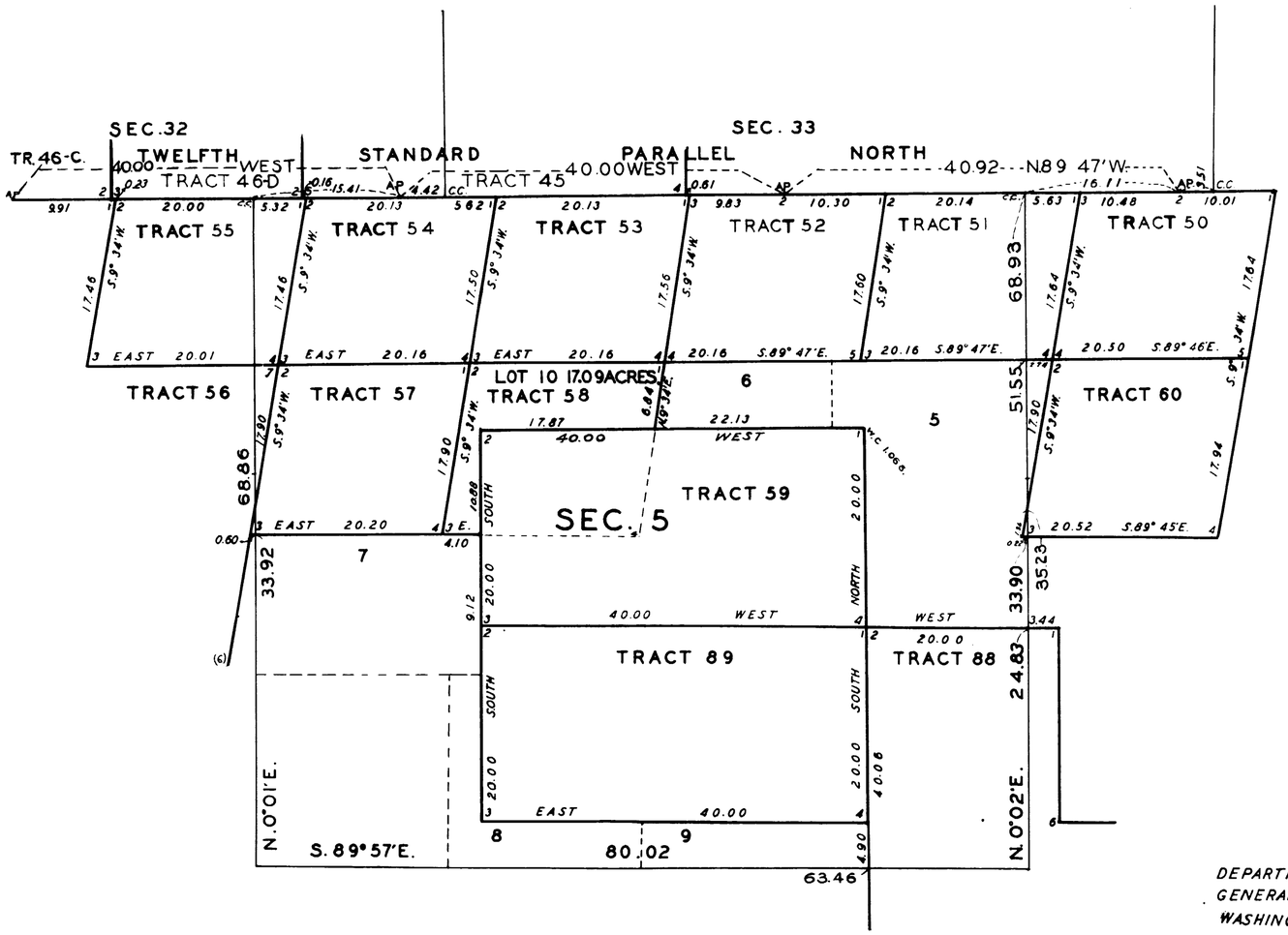

PUBLIC SURVEY OFFICE
CHEYENNE WYOMING, APRIL 20, 1928.

THIS SUPPLEMENTAL PLAT Nº 4, RESURVEY OF TOWNSHIP Nº 48 NORTH, RANGE Nº 90 WEST SIXTH PRINCIPAL MERIDIAN, WYOMING, APPROVED MARCH 30, 1922, IS PREPARED IN ACCORDANCE WITH DIRECTIONS GIVEN IN COMMISSIONERS LETTER "E" BUFFALO 0238-025948 DATED APRIL 13, 1928, FOR THE PURPOSE OF GIVING A SPECIFIC DESIGNATION TO THAT PART OF TRACT Nº 58 NOT IN CONFLICT WITH PATENTED TRACT Nº 59; AND IS HEREBY APPROVED.

Joel Q. Naret.
OFFICE CADASTRAL ENGINEER.

DEPARTMENT OF THE INTERIOR
GENERAL LAND OFFICE
WASHINGTON D.C. MAY 22, 1928.

THIS SUPPLEMENTAL PLAT HAVING BEEN PREPARED IN ACCORDANCE WITH THE REQUIREMENTS OF THIS OFFICE IS HEREBY ACCEPTED.

Thos C Havell
ASSISTANT COMMISSIONER.

Trans. to Buffalo L.O.
June 1, 1928.

2067-E

48-90

3333

TOWNSHIP No. 48 NORTH. RANGE No. 90 WEST of the 6th Principal MERIDIAN.

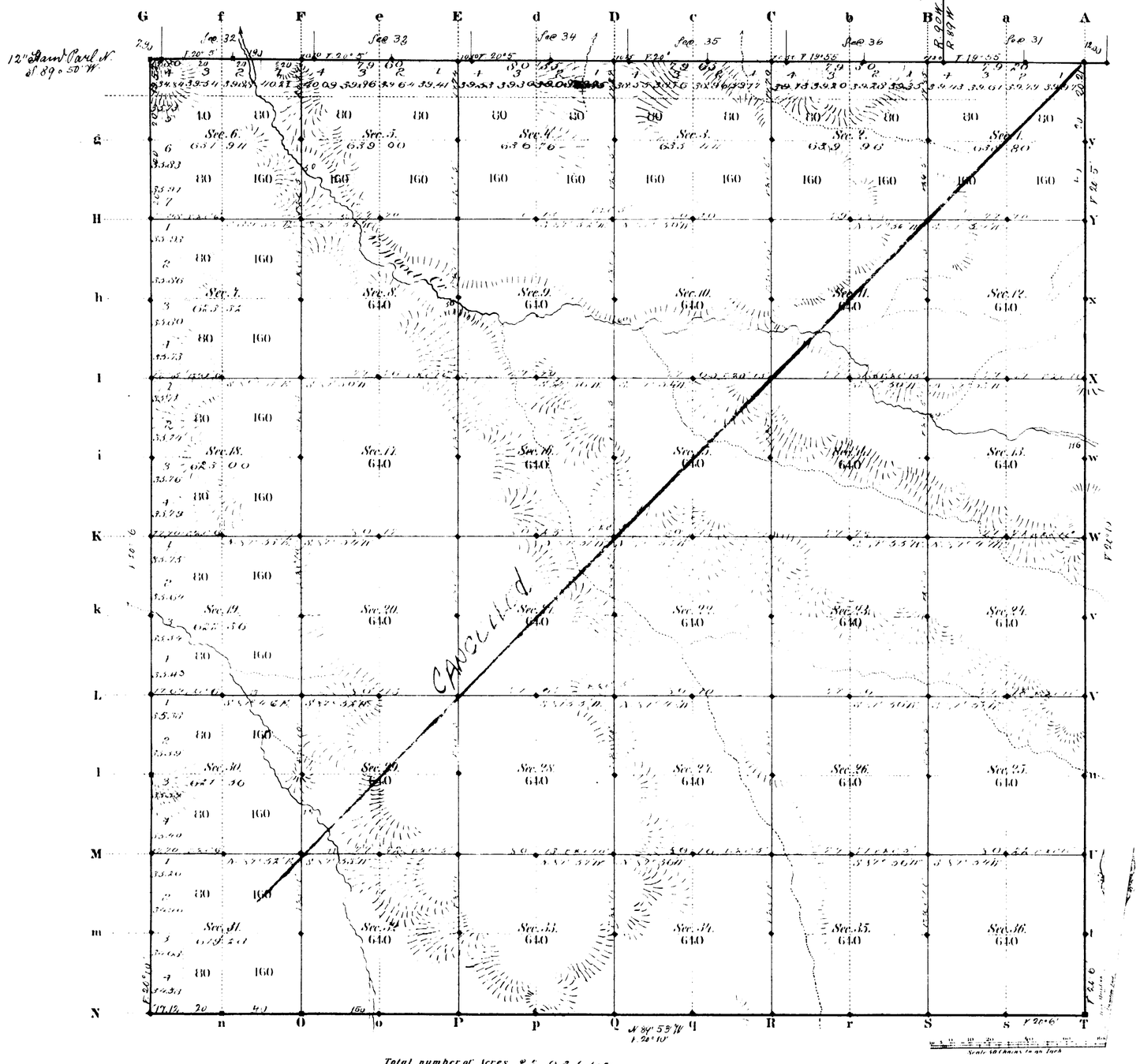

Total number of Acres 22,931.18

	Surveys Designated	By Whom Surveyed	Date of Contract	Amount of Surveys Miles	Chs	Lks	When Surveyed	Magnetic Declination
23	W Township lines	S. H. Heckaman Jr.	May 15 1882	17.	76	85	Nov 2 10, 11, 1882	20° 4' E
	Subdivisions	R. F. Woods	" "	39	00	50	Aug 2 4, 1883	20° 5' "
	Connections	" "	" "		52	45	" "	
	12th Guard Pal N	Chas. F. Honey	Jan 12, 1882	5	75	40	July 2, 1882	

The above Map of Township No. 48 North Range No. 90 West of the Sixth Principal Meridian Wyoming Territory is strictly conformable to the field notes of the survey thereof on file in this Office, which have been examined and approved

Surveyor Generals Office,
Cheyenne Wyoming
March 1st 1884

Edw. C. Bank
Sur. Gen.l

A. Gast & Co. St Louis Mo.

2067

7627

ORIGINAL

TOWNSHIP 48 NORTH, RANGE 90 WEST, OF THE SIXTH PRINCIPAL MERIDIAN, WYOMING.

SUPPLEMENTAL PLAT OF SECTION 14

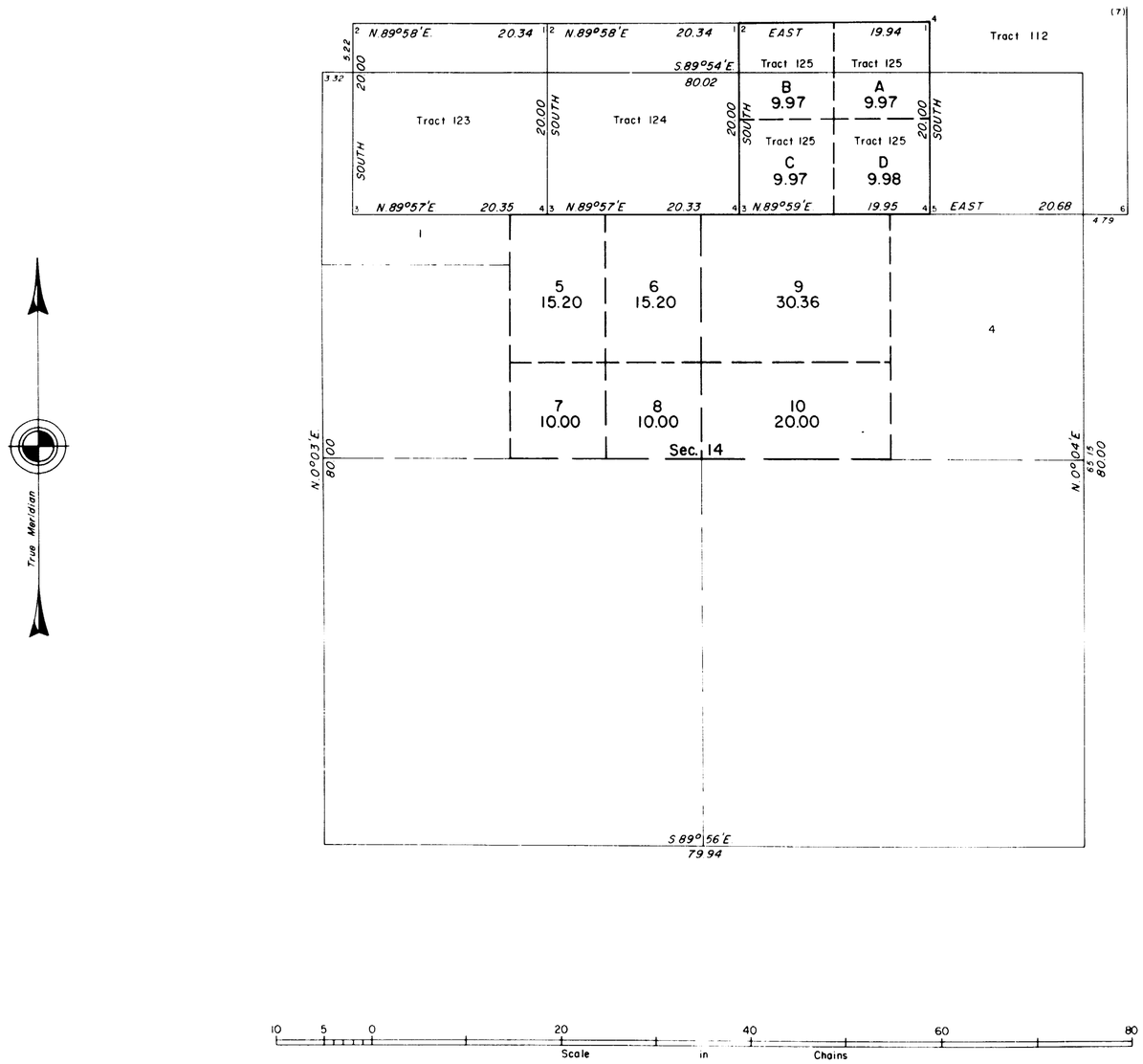

This plat showing a subdivision of original lots 2 and 3, Sec. 14, and Tract 125, T. 48 N., R. 90 W., Sixth Principal Meridian, Wyoming, is based upon the plats approved March 20, 1922, accepted January 8, 1923.

UNITED STATES DEPARTMENT OF THE INTERIOR
BUREAU OF LAND MANAGEMENT
Cheyenne, Wyoming February 15, 1983

This plat, showing amended lottings, is based upon the official records and, having been correctly prepared in accordance with the regulations of this Bureau, is hereby accepted.

For the Director

Richard L. Oakes

Chief Cadastral Surveyor

W.H.B.

2067 I

7599

ORIGINAL

TOWNSHIP 48 NORTH, RANGE 90 WEST, OF THE SIXTH PRINCIPAL MERIDIAN, WYOMING.

SUPPLEMENTAL PLAT OF SECTIONS 24 AND 25

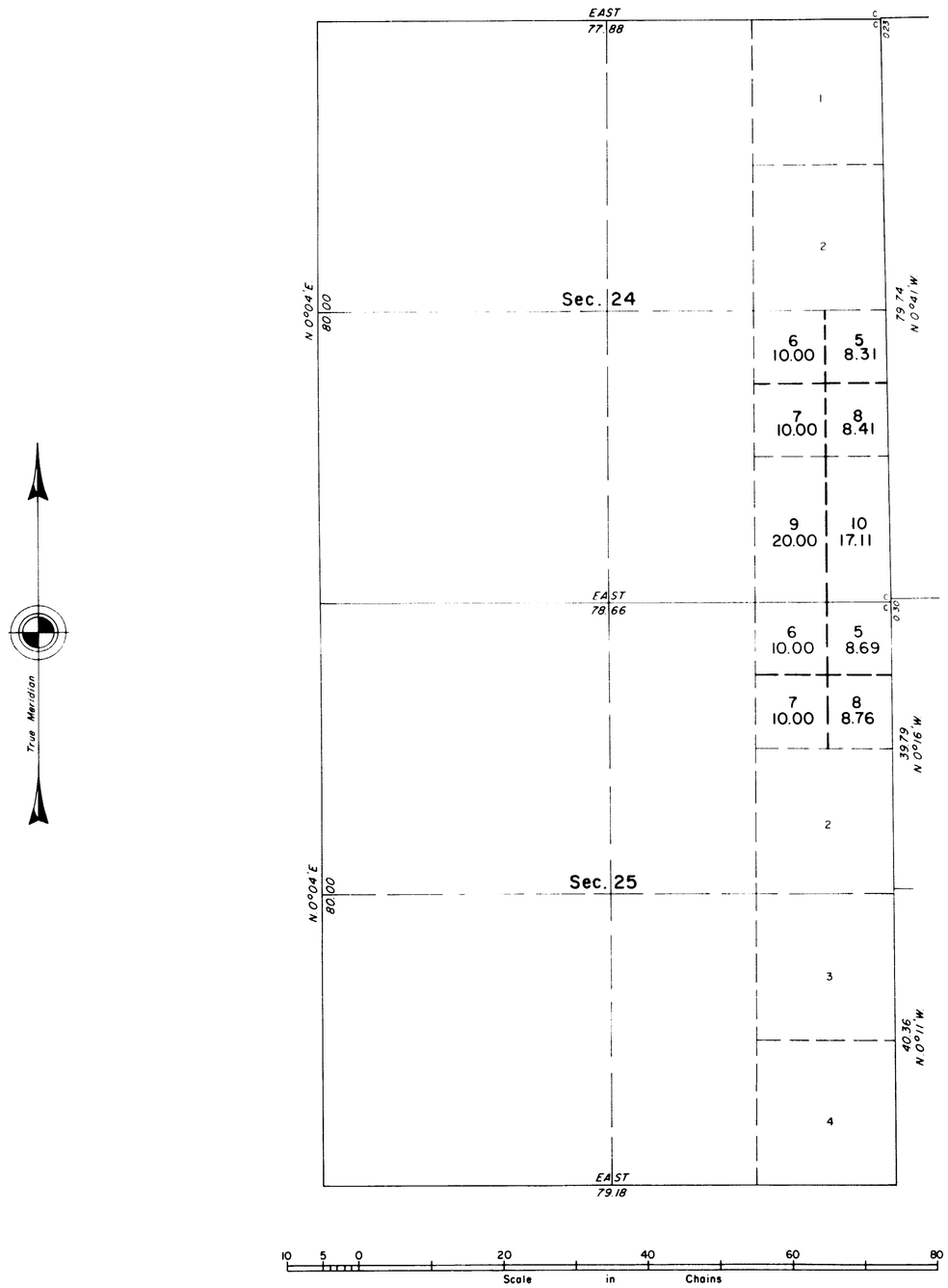

This plat showing a subdivision of original lots 3 and 4, sec. 24 and original lot 1, sec. 25, T. 48 N., R. 90 W., Sixth Principal Meridian, Wyoming, is based upon the plat accepted January 8, 1923.

UNITED STATES DEPARTMENT OF THE INTERIOR
BUREAU OF LAND MANAGEMENT
Cheyenne, Wyoming June 1, 1982

This plat, showing amended lottings, is based upon the official records and, having been correctly prepared in accordance with the regulations of this Bureau, is hereby accepted.

For the Director

Richard L. Dakes

Chief Cadastral Surveyor

W.H.B.

2067 H

7456

ORIGINAL

TOWNSHIP 48 NORTH, RANGE 90 WEST, OF THE SIXTH PRINCIPAL MERIDIAN, WYOMING.

SUPPLEMENTAL PLAT OF SECTION 35

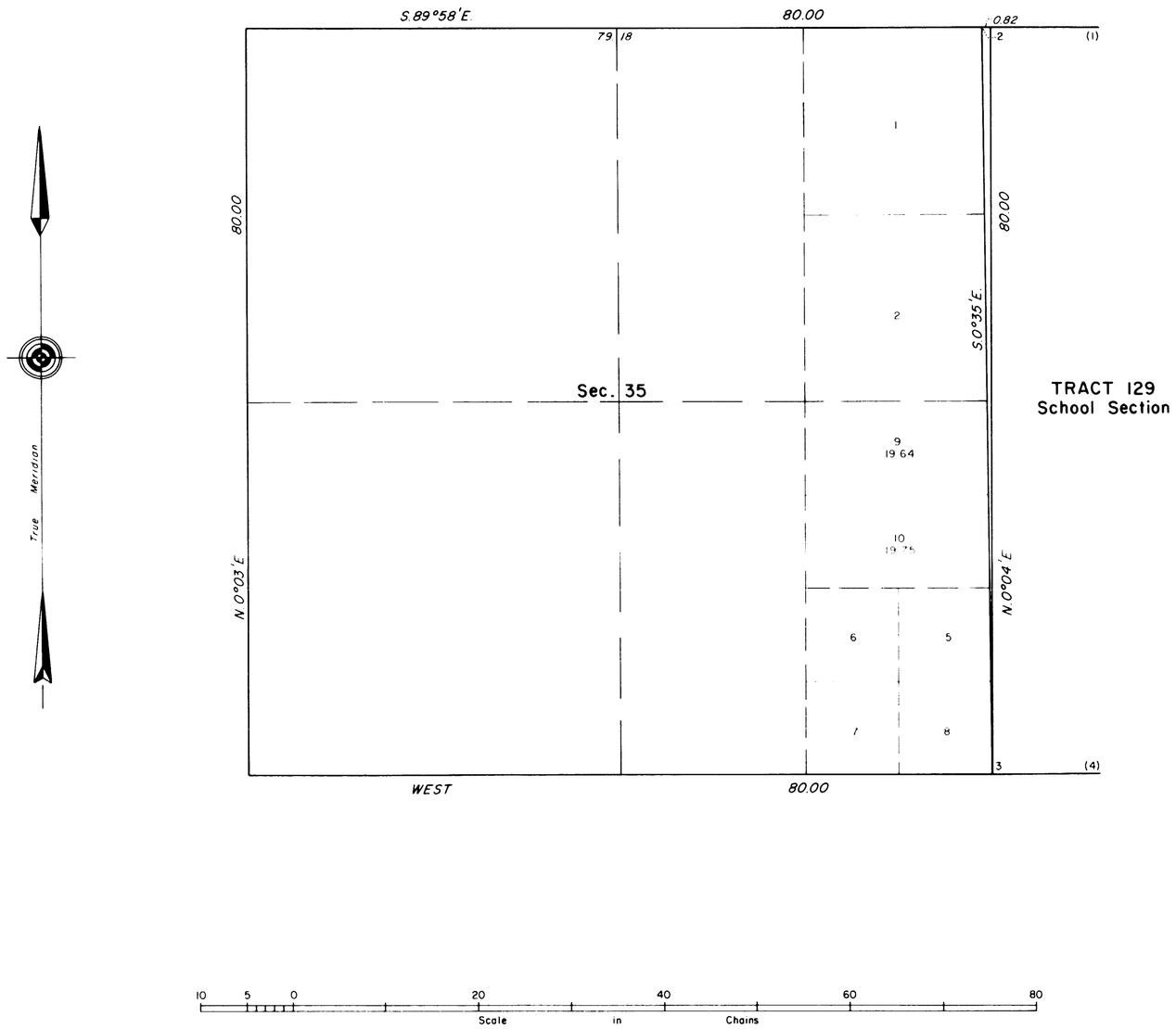

This plat showing a subdivision of original lot 3, sec. 35, and correcting the bearing erroneously shown for the N. bdy. of sec. 35 on the plat accepted September 1, 1964, T. 48 N., R. 90 W., Sixth Principal Meridian, Wyoming, is based upon the plats accepted January 8, 1923 and September 1, 1964.

UNITED STATES DEPARTMENT OF THE INTERIOR
BUREAU OF LAND MANAGEMENT
Denver, Colorado August 15, 1979

This plat, showing amended lottings, is based upon the official records and, having been correctly prepared in accordance with the regulations of this Bureau, is hereby accepted.

For the Director

Chief, Cadastral Survey
Examination & Approval Staff

W.H.B.

2067 G

106

ORIGINAL

6967

TOWNSHIP 48 NORTH, RANGE 90 WEST, OF THE SIXTH PRINCIPAL MERIDIAN, WYOMING.

SUPPLEMENTAL PLAT OF SECTION 35

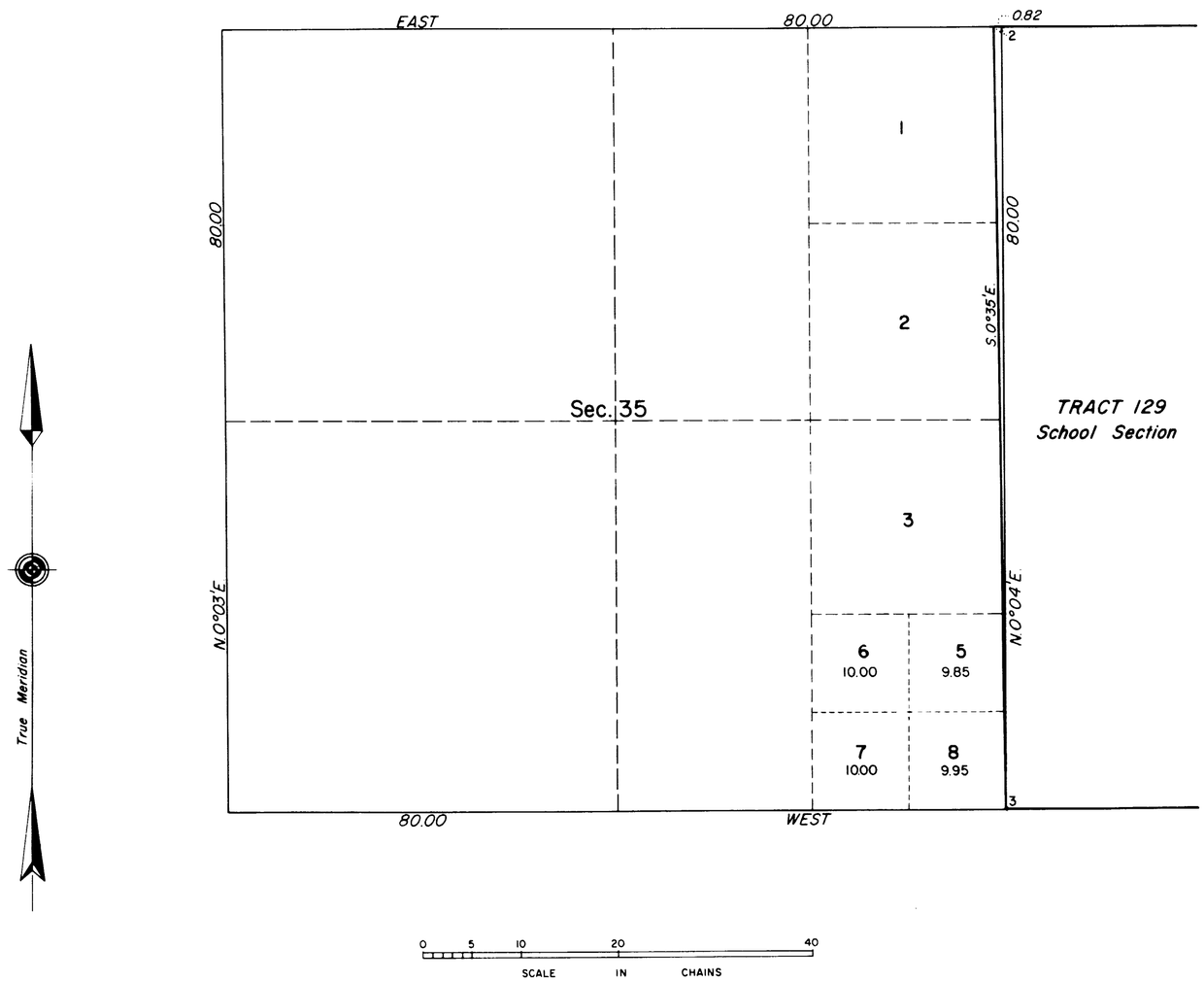

This supplemental plat of Section 35, T. 48 N., R. 90 W., Sixth Principal Meridian, Wyoming, showing amended lottings in original lot 4, is based on the plat accepted January 7, 1963.

UNITED STATES DEPARTMENT OF THE INTERIOR
BUREAU OF LAND MANAGEMENT
Washington, D. C. September 1, 1964

This plat, showing amended lottings, is based upon the official records, and having been correctly prepared in accordance with the regulations, is hereby accepted.

For the Director

E. E. Lemmon

Chief, Division of Engineering

W.H.B.

Filed with Land Office Sept. 23, 1964.

2067-F

48-90

(26)

accession no. 3315

EXTERIOR LINES.

Scale 3 miles to 1 inch. Magnetic Variation, E.

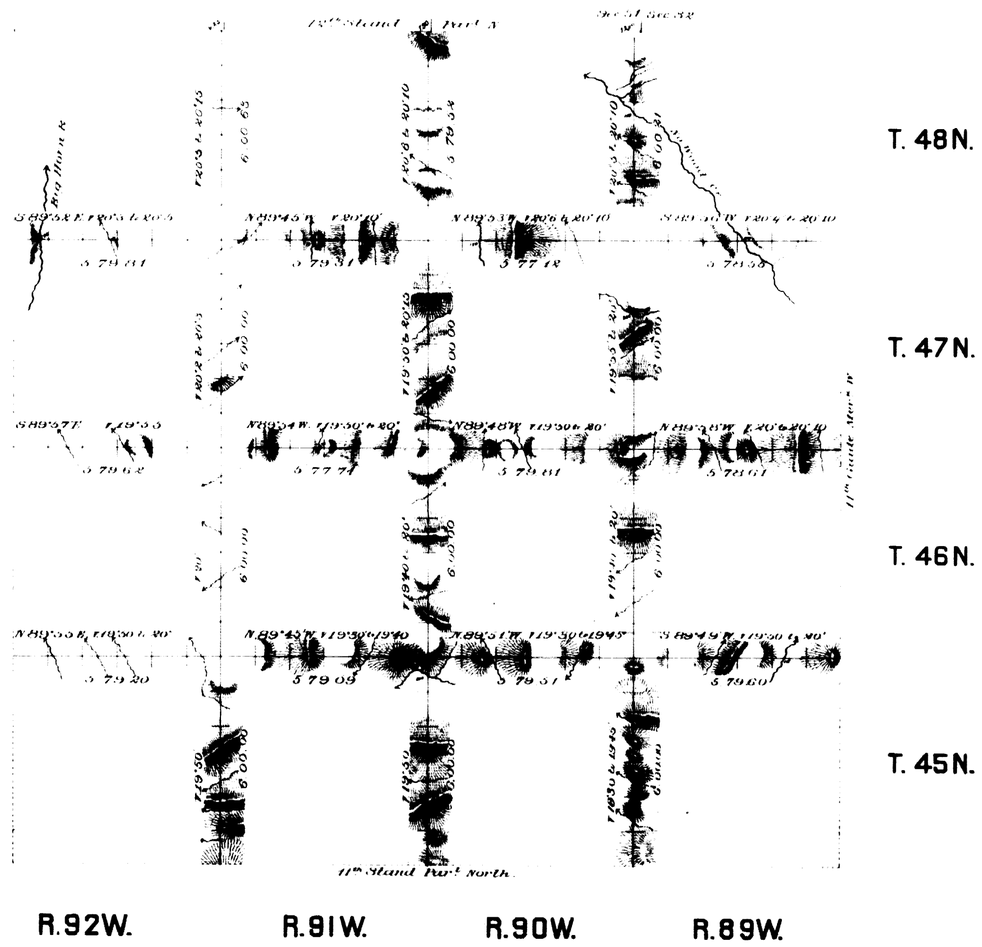

Surveys Designated	By Whom Surveyed	Date of Contract	Amount of Surveys			When Surveyed
			M.D.	C.S.	T.R.S.	
Exterior lines	F.W. Weisshaar Jr.	May 15th 1882	143	68	33	Oct. 30 Nov. 21, 1882
Connections	" "	" " "		26	15	" " " " "

I hereby certify that the above diagram of the Exterior lines of Tps. 45, 46, 47 & 48 N., R's 89, 90, 91 & 92 W., of the 6th P.M. Wyo. Ter. is strictly conformable to the field notes of the survey thereof on file in this office, which have been examined and approved.

Surveyor General's Office.
Cheyenne Wyoming Febry. 28th 1884

Edw. C. David Sur.r Gen.l

2059