2464

# TOWNSHIP No. 48 NORTH. RANGE No. 93 WEST of the 6th Principal MERIDIAN.

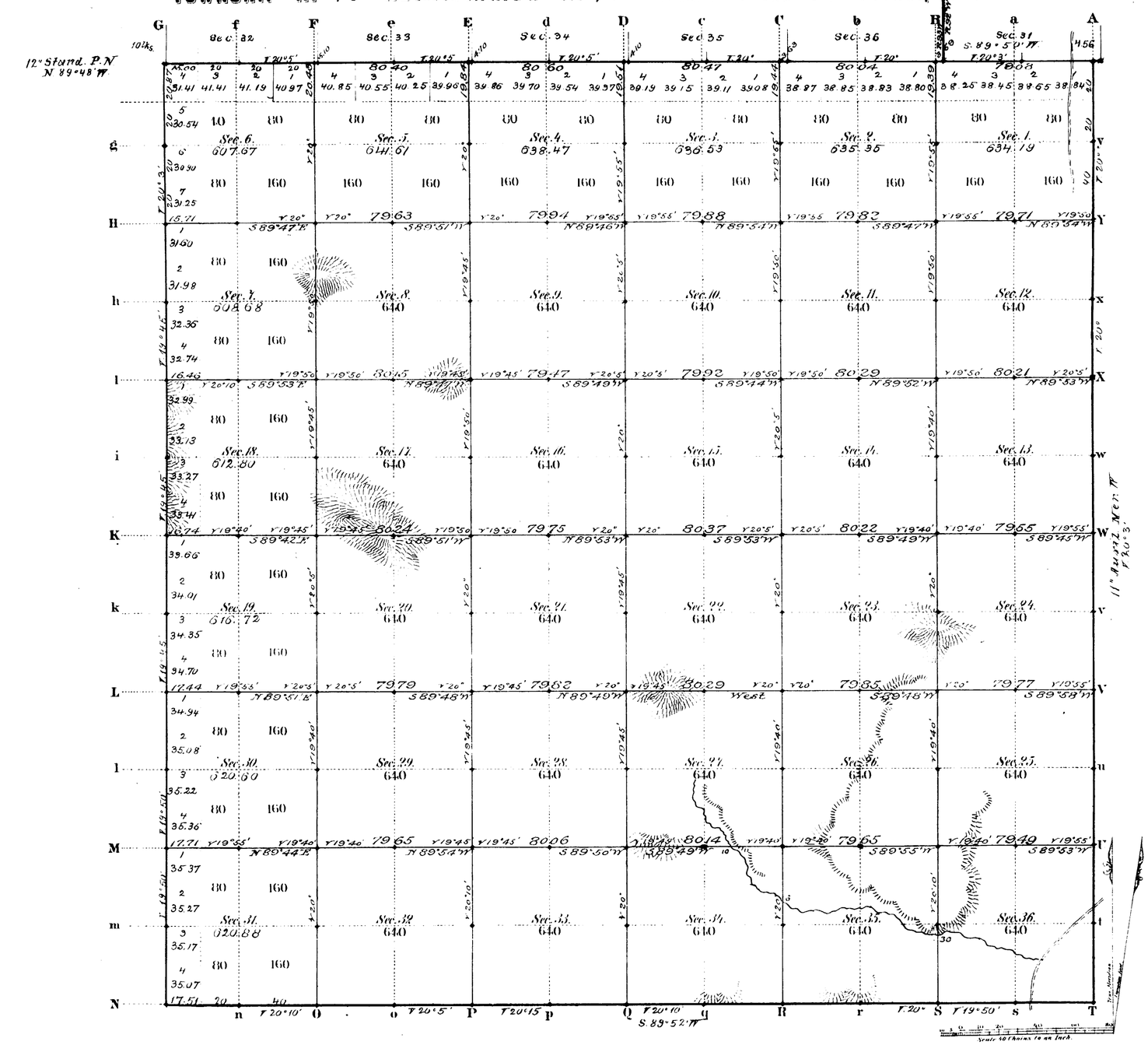


Total number of Acres 22873.50

| Surveys Designated | By Whom Surveyed | Date of Contract | Amount of Surveys Mls | Chs | Lks | When Surveyed | Magnetic Declination |
|---|---|---|---|---|---|---|---|
| S & W Township lines | R. H. Woods | May 15, 1882 | 11 | 78 | 38 | Febr 15, 1883 | 19°50' East |
| Subdivisions | F. W. Weisstraur Jr. | " " " | 59 | 60 | 33 | Febr 17-23, 1883 | 19°50' " |
| Connections | " " " | " " " | | 21 | 12 | " " " | |
| 12" Stand. P. N. | Charles A. Haney | Jan'y 12, 1882 | 5 | 75 | 54 | July 3 & 24, 1882 | |
| 11" Aux. N. W. | " " " | " " " | 6 | 00 | 00 | June 28, 1882 | |

The above Map of Township No. 48 North Range No. 93 West of the Sixth Principal Meridian Wyoming Territory is strictly conformable to the field notes of the survey thereof on file in this Office, which have been examined and approved.

Surveyor General's Office,
Cheyenne Wyoming
September 15th 1883

Edw. C. David
Sur. Gen.l

A. Gast & Co. St. Louis Mo.

1721

48 - 93

44

15

Accession No. 2465

(4-675a)

# Resurvey Township No. 48 North, Range No. 93 West of the Sixth Principal Meridian, Wyoming

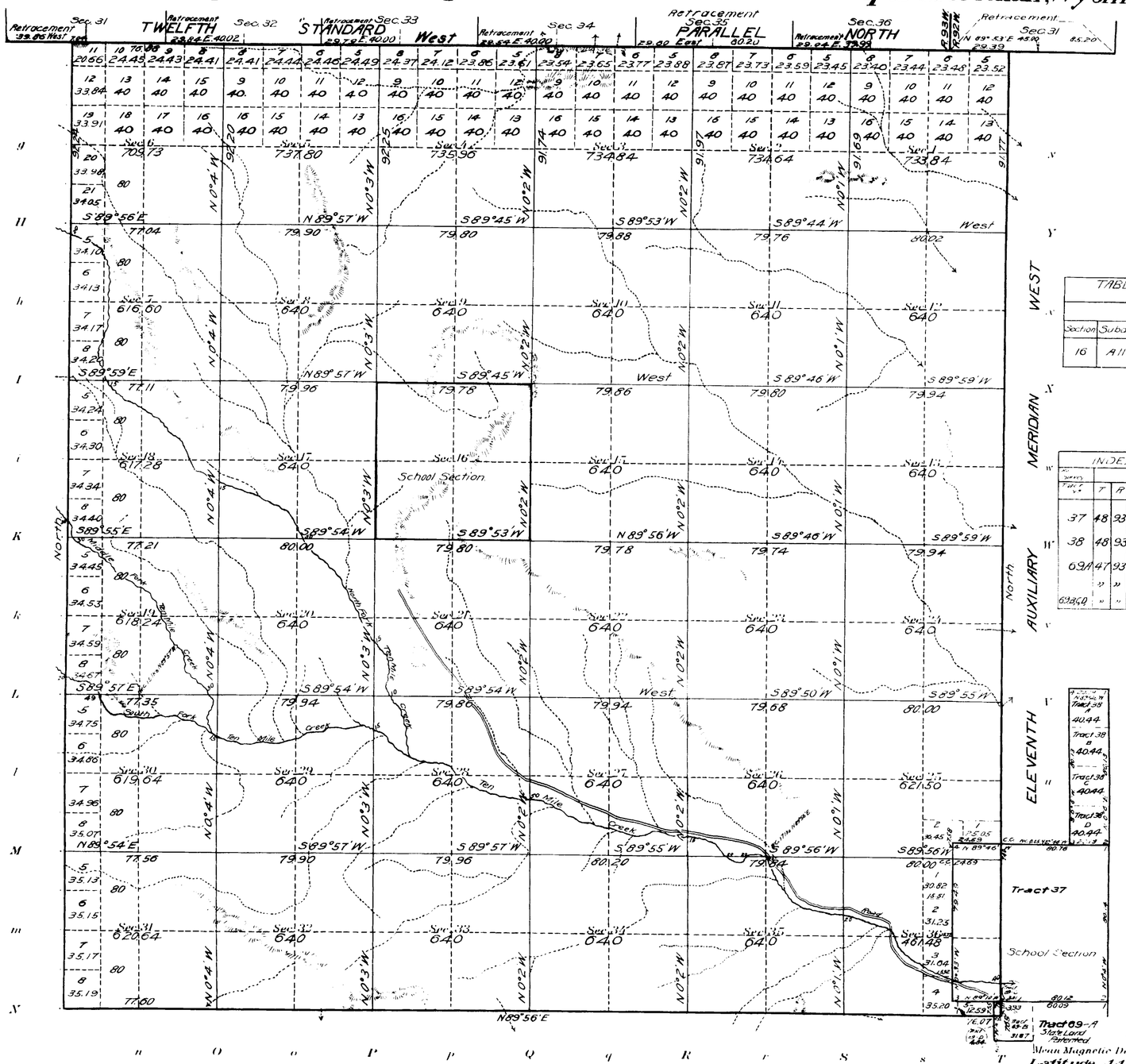


| TABLE OF PATENTED LAND NOT SEGREGATED | | | |
|---|---|---|---|
| Original Survey | | | |
| Section | Subdivision | Entry | Entryman |
| 16 | All | SS | Wyoming |

| INDEX TO SEGREGATED TRACTS. | | | | | | | |
|---|---|---|---|---|---|---|---|
| Survey | Original Survey | | | | | | |
| Tract No. | T | R | Sec. | Subdivision | Entry | Status in Land Office | Entryman |
| 37 | 48 | 93 | 36 | All | SS | Valid | Wyoming |
| 38 | 48 | 93 | 25 | E²E² | SL | Approved | Wyoming |
| 69A | 47 | 93 | 1 | Lots 1, 2, | SL | Patented | Wyoming |
| | " | " | 1 | S²NE¼, SE¼ | | | |
| 69B,C,D | " | " | 1 | Lot 3 | SL | Approved | Wyoming |

| Areas in Acres | |
|---|---|
| Public Land | 22642.19 |
| Patented Land Not Segregated | 640.00 |
| Segregated Tracts | 196.66 |
| Total Area | 23478.85 |

Mean Magnetic Declination 18°10'E

Latitude 44°05'N

Longitude 107°57'W

| Surveys Designated | By Whom Surveyed | Group No. | Group Date | Amount of Surveys Mls. | chs. | lks. | When Surveyed Begun | Completed |
|---|---|---|---|---|---|---|---|---|
| Resurvey Subdivisions | Willard A. Utter Back | 5 | July 2, 1910 | 60 | 43 | 40 | May 12, 1911 | May 25, 1911 |
| Connections | " " | " | " | 1 | 75 | 39 | May 12, 1911 | May 23, 1911 |
| Resurvey West Township Line | " " | " | " | 6 | 12 | 24 | May 11, 1911 | May 11, 1911 |
| Resurvey South Township Line | " " | " | " | 5 | 77 | 60 | April 18, 1911 | April 19, 1911 |
| Retracement Twelfth Standard Parallel | " " | " | " | 3 | 36 | 64 | May 15, 1910 | August 27, 1910 |
| Resurvey Eleventh Auxiliary Meridian | " " | " | " | 6 | 11 | 77 | August 27, 1910 | August 27, 1910 |
| Segregated Tract Lines | " " | " | " | 5 | 20 | 84 | May 25, 1911 | May 25, 1911 |
| Resurvey Twelfth Standard Parallel | Edward F. Stahle | Current 293 | June 29, 1903 | 5 | 47 | 04 | June 30, 1903 | July 1, 1903 |
| Twelfth Standard Parallel | C. A. Honey | 144 | January 12, 1882 | | 29 | 39 | July 3, 1882 | July 3, 1882 |

The above map of Resurvey Township No. 48 North, Range No. 93 West of the Sixth Principal Meridian Wyoming, is strictly conformable to the field notes of the resurvey thereof on file in this office, which have been examined and approved.

U. S. Surveyor General's Office.

Cheyenne, Wyoming, November 26, 1913

Charles L. Decker
Surveyor General.

1721A

FRC-788891 (Box 56)

48 - 93

2466

(4-675 a)

Supplemental Plat

# Resurvey Township No 48 North Range No 93 West of the Sixth Principal Meridian, Wyoming.

Segregating Tract No 38.




INDEX TO SEGREGATED TRACTS.

| Resurvey | Original Survey | | | | | | |
|---|---|---|---|---|---|---|---|
| Tract No | T. | R. | Sec. | Subdivision | Entry | Status in Land Office | Entryman |
| 38 | 48 | 94 | 36 | All | 55 | Valid | Wyoming |

| Areas in Acres | |
|---|---|
| Public Land | |
| Indian Reservation | |
| Indian Allotments | |
| Mineral Claims | |
| Water Surface | |
| Total Area | |

0 10 20 40 80 miles

Scale 40 Chains to an inch

True Meridian

Mean Magnetic Declination

| Surveys Designated | By Whom Surveyed | Group. No. | Group. Date | Amount of Surveys Mls. | chs. | lks. | When Surveyed Begun | Completed |
|---|---|---|---|---|---|---|---|---|
| Tract 38 | M.M. Kelley | 7 | Sept 10, 1914 | 4 | 00 | 59 | Dec 20, 1914 | Dec 22, 1914 |
| Resurvey Subdivisions | W. W. Utterback | 3 | July 21, 1910 | | | | May 12, 1911 | May 25, 1915 |
| Resurvey W. Boundary | W. W. Utterback | 3 | July 21, 1910 | | | | May 11, 1911 | May 11, 1911 |
| Connections | M.M. Kelley | 7 | Sept 10, 1914 | 0 | 32 | 46 | Dec 20, 1914 | Dec 22, 1914 |

B.C.B.

Supplemental Resurvey

The above map of Township No. 48 North Range No. 93 West of the Sixth Principal Meridian Wyoming is strictly conformable to the field notes of the resurvey thereof on file in this office, which have been examined and approved

U.S. Surveyor General's Office.

Cheyenne, Wyoming, June 29th, 1915.

Charles L. Decker
Surveyor General.

1721 B

48 - 93

Accepted Aug 6, 1916

(22) Indexed accession no. 2368

253

# 11TH AUXILIARY MERIDIAN WEST

*in Tps. 45 to 48 N. inclusive betw. Rgs. 92 & 98 W. of the 6th Prin. Mer. W.T.*

*Magn. Variation East* *Scale 40 Chs. to 1 Inch*

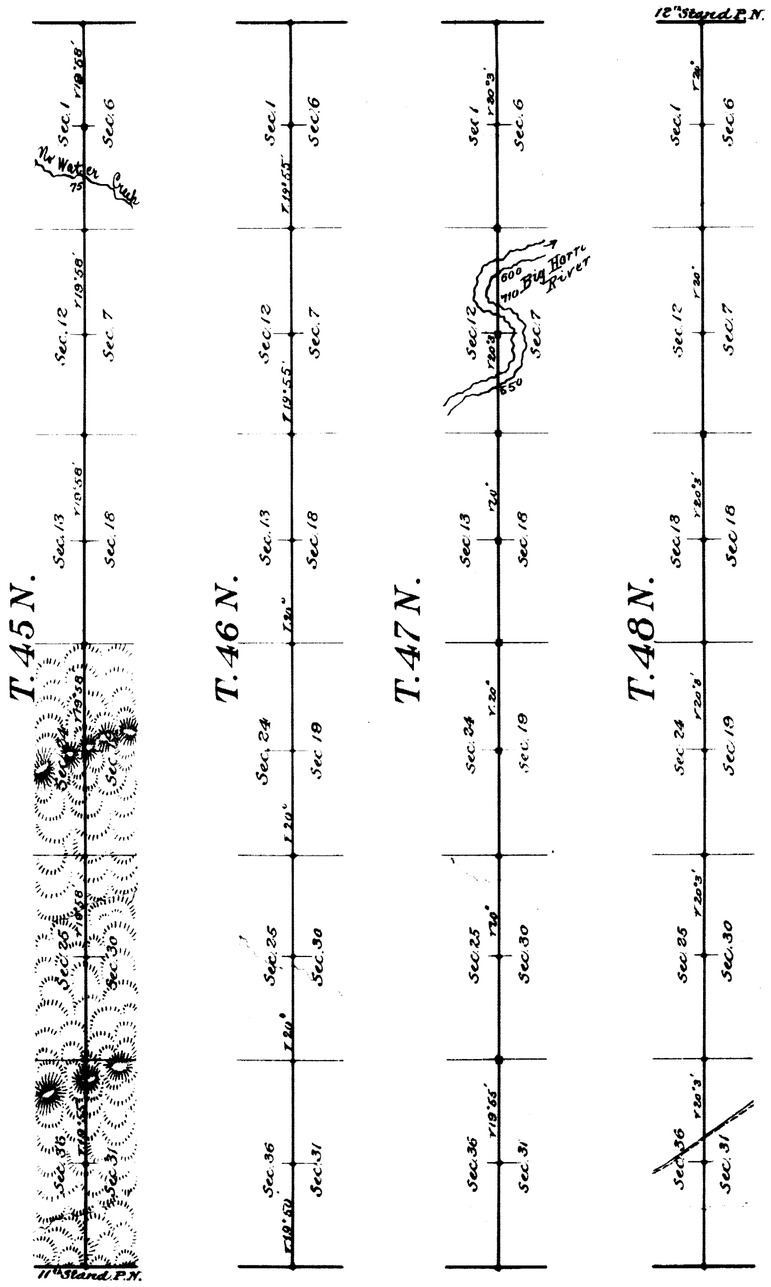


| Surveys Designated | By Whom Surveyed | Date of Contract | Amount of Surveys | | | When Surveyed |
|---|---|---|---|---|---|---|
| | | | Mls | Chs | Lks | |
| 11th Auxil. Mer. W. | R. H. Woods | May 15, 1882 | 24 | 00 | 00 | June 25-28 '82 |

The above map of the 11th Auxiliary Meridian West in Tps. 45 to 48 N. incl. betw. Rgs. 92 & 98 W. of the 6th Principal Mer., Wyo. Ter., is strictly conformable to the fieldnotes of the survey thereof, on file in this office, which have been examined and approved.

Surveyor General's Office
Cheyenne Wyoming
September 8th 1883

Edwy. C. Davis
Sur. Gen.

1688

# RESURVEY

# TOWNSHIP EXTERIORS

Scale: 1 inch to 160 Chains




Cheyenne, Wyoming

Charles L. Decker

U.S. Surveyor General

| Surveys Designated | Amount | | | When Surveyed |
|---|---|---|---|---|
| | Mls | Chs | Lks | |
| Resurvey Standard Lines | 30 | 11 | 77 | August [illegible] August [illegible] |
| Resurvey Township Lines | 42 | 07 | 29 | August [illegible] Nov. 1, 91 |
| Retracement Standard Line | 4 | 45 | 27 | August [illegible] 910 |
| Corner Inquiries | 4 | 22 | 27 | August [illegible] May 11, 1911 |

2364

49

# EXTERIOR LINES.

*Scale 3 miles to 1 inch. Magnetic Var. East.*

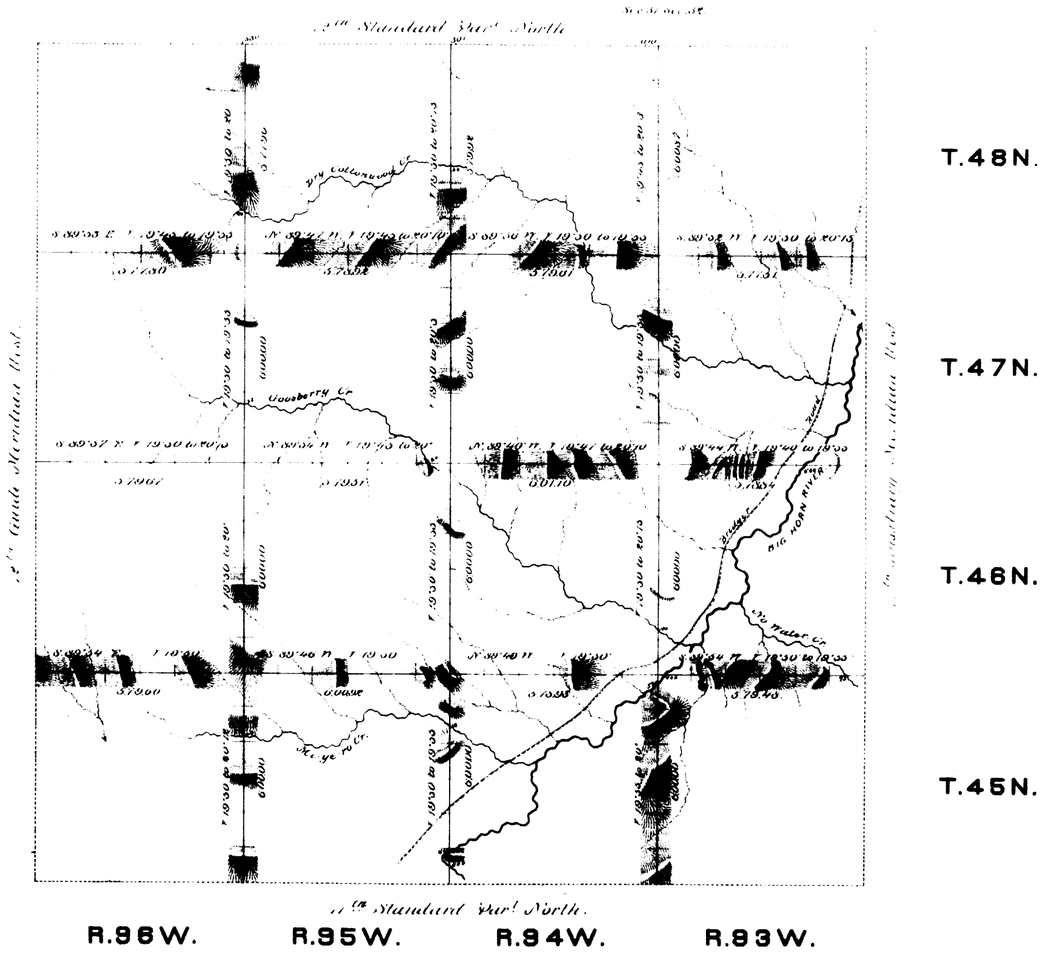


| Surveys designated | By whom surveyed | Date of contract | Kind of surveys. | | | When surveyed. |
|---|---|---|---|---|---|---|
| | | | Mls | Chs | Lks | |
| Exterior lines | R. H. Woods. | May. 15. 1882. | 143 | 70 | 64. | Feb 12 Mar 2. 1883. |
| Connections | . . | . . . | | 8 | 91 | . . |

I hereby certify that the above diagram of the Exterior lines of T. 45. 46. 47 & 48 N. R. 93. 94. 95 & 96. W. of the 6th Principal Meridian Wyoming Territory, is strictly conformable to the field notes of the survey thereof on file in this Office, which have been examined and approved.
Surveyor Generals Office.
Cheyenne, Wyo. Sept 4th 8th 1883.

Edw. C. David
Surveyor General

1684