accession no. 2441

(4-675 a)

Resurvey Township N° 48 North Range N° 94 West of the Sixth Principal Meridian, Wyoming.

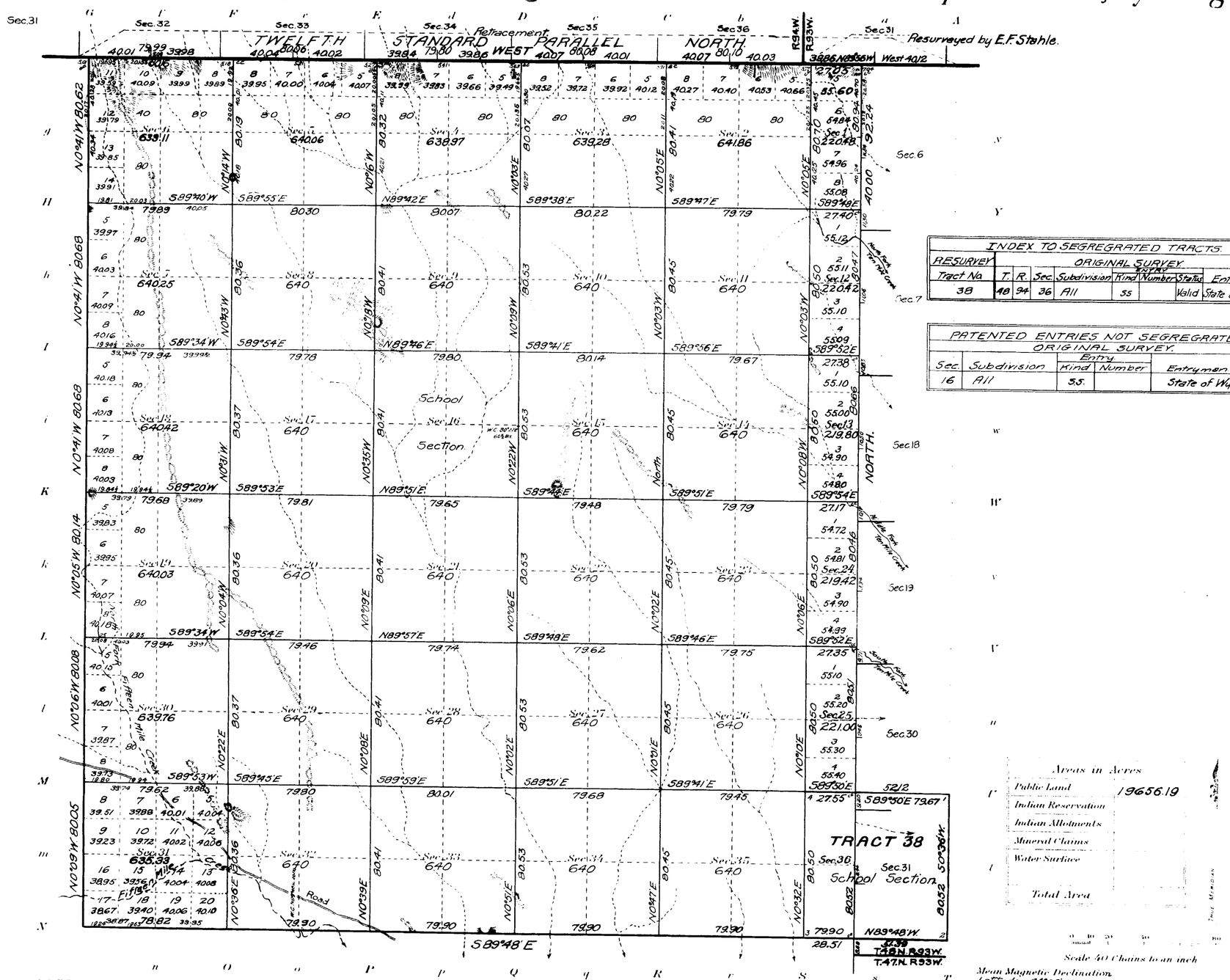

INDEX TO SEGREGRATED TRACTS.								
RESURVEY				ORIGINAL SURVEY.				
Tract No.	T.	R.	Sec.	Subdivision	Entry Kind	Entry Number	Status	Entryman.
38	48	94	36	All	S.S.		Valid	State of Wyoming

PATENTED ENTRIES NOT SEGREGRATED. ORIGINAL SURVEY.				
Sec.	Subdivision	Entry Kind	Entry Number	Entryman.
16	All	S.S.		State of Wyoming

Areas in Acres	
Public Land	19656.19
Indian Reservation	
Indian Allotments	
Mineral Claims	
Water Surface	
Total Area	

Scale 40 Chains to an inch

Mean Magnetic Declination
Latitude 44°05' N.
Longitude 108°04' W.

Surveys Designated	By Whom Surveyed	Group. No.	Group. Date	Amount of Surveys Mls.	chs.	lks.	When Surveyed Begun	Completed
Resurvey Subdivisions.	Utterback & Kelley	7	April 3, 1911.	56	64	89	May 22, 1913.	June 25, 1913.
Retracement 12th Standard Parallel N.	" " "	7	" " "	5	27	84	June 4, 1913	June 4, 1913
Resurvey S. & W. Boundaries.	W. W. Utterback.	7	" " "	11	29	18	Nov. 26, 1912	Nov. 29, 1912.
Resurvey E. Boundary	" " "	3	July 21, 1910	6	03	56	May. 11, 1911	May 11, 1911.
Resurvey 12th Standard Parallel N.	E. F. Stahle.	293 Contract	June 29, 1903.	0	32	82	July 1, 1903	July 1, 1903
Resurvey 12th Standard Parallel N.	Brunt & Bandy.	303 Contract	May 27, 1905.	4	75	02	July 14, 1905	July 15, 1905
Connections.	Utterback & Kelley.	7 Group	April 3, 1911.	1	19	50	May 22, 1913	June 25, 1913
Segregrated Tract No. 38.	M. M. Kelley	7 Group	Sept. 10, 1914.	4	00	59	Dec. 20, 1914	Dec. 22, 1914.

B.C.B.

Resurvey

The above map of a Township No. 48 North Range No. 94 West of the Sixth Principal Meridian Wyoming is strictly conformable to the field notes of the re-survey thereof on file in this office, which have been examined and approved

U. S. Surveyor General's Office.
Cheyenne, Wyoming, June 29, 1915.

Charles L. Decker
Surveyor General.

1717-A

Accepted by the Hon. Commissioner Letter E. dated Mch. 31, 1916.
Trip plats sent to Lander L.O. Apr. 25, 1916.

48 - 94.

2445

Supplemental Plat

Index Diagram of Valid Entries

Resurvey Township No. 48 North, Range No. 94 West of the Sixth Principal Meridian, Wyoming

Utterback and Kelley, Group No. 7, April 13, 1911

Description by Resurvey		Original Survey				
				Entry		
Section	Tract No. or Subdivisions	Section	Subdivisions	Kind	Number	Entryman
16	All	16	All	S.S.		Wyoming
19	Lots 5, 6, 7, 8	19	Lots 1, 2, 3, 4	S.L.	List 04371	Wyoming
30	Lots 5, 6, 7, 8	30	Lots 1, 2, 3, 4			
30	SE¼ NW¼, E½ SW¼	30	SE¼ NW¼, E½ SW¼	S.L.	List 04371	Wyoming
31	Lots 5, 6, 7, 8, 9, 10, 11, 12, 13, 14 15, 16, 17, 18, 19, 20	31	All	S.L.	List 04371	Wyoming
32	SW¼, S½ NW¼, SW¼ NE¼ W½ SE¼, SE¼ SE¼	32	SW¼, S½ NW¼, SW¼ NE¼, W½ SE¼, SE¼ SE¼	S.L.	List 04371	Wyoming
	Tract 38	36	All	S.S.		Wyoming

The above Table of Valid Entries is made to accompany plat of Resurvey Township No. 48 North, Range No. 94 West and is hereby approved
Surveyor General's Office
Cheyenne, Wyoming
May 27, 1916

Charles L. Decker
Surveyor General

ALR

Accepted by Commissioner Aug. 11, 1916

1717 R.

48 - 94

(22)

2443

TOWNSHIP No. 48 NORTH. RANGE No. 94 WEST of the 6th Principal MERIDIAN.

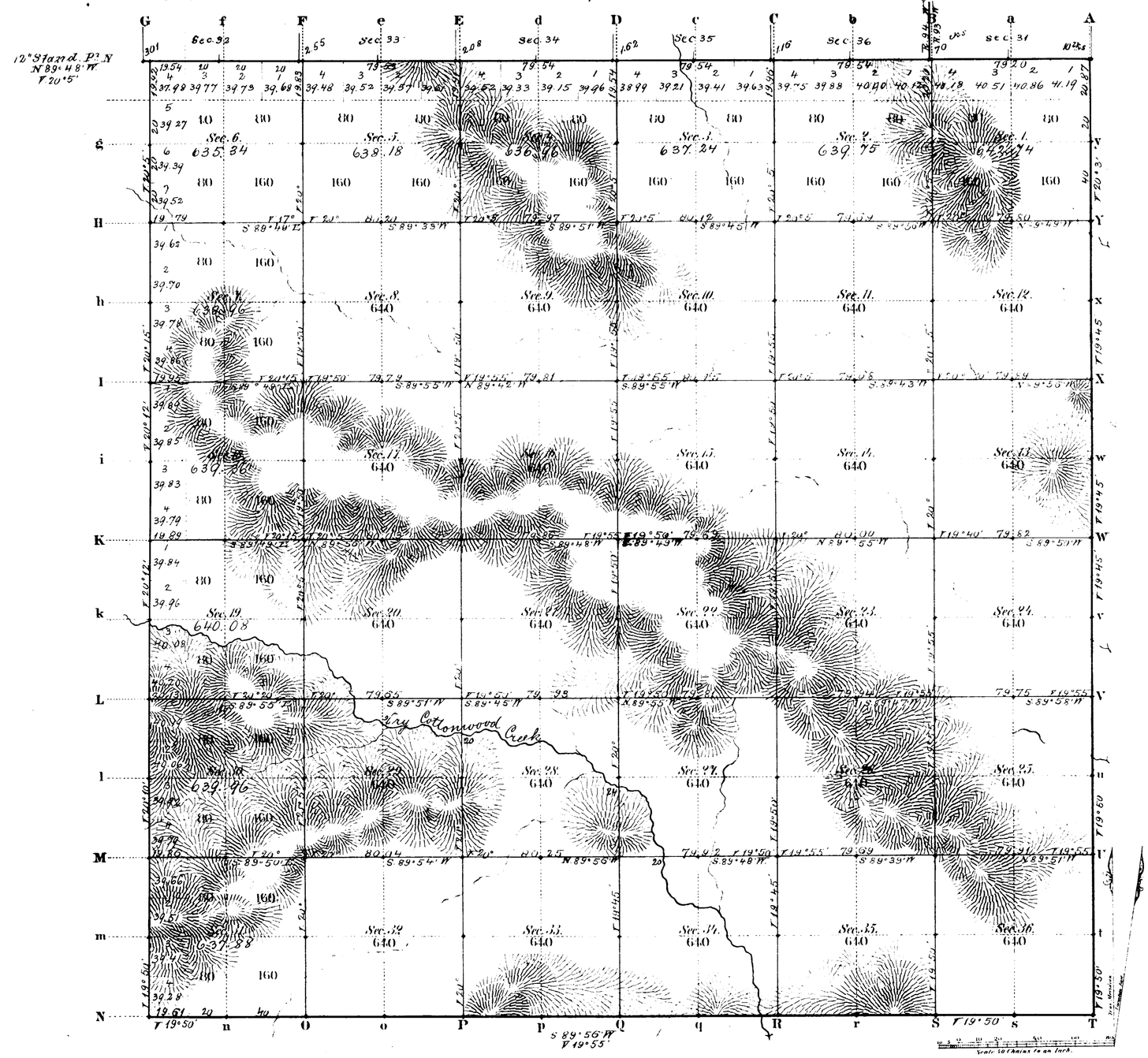

Total number of Acres. 23026.45

Surveys Designated	By Whom Surveyed	Date of Contract	Amount of Surveys Mls	Chs	Lks	When Surveyed	Magnetic Declination
E S & W Township lines	R. H. Woods	May 15, 1882	18	00	40	Febr. 15, 21, 1883	19° 55' East
Subdivisions	F. H. Weisshaar Jr.	" " "	59	76	45	Feb. 24 Mch 2, 1883	20° " "
Connections	" " "	" " "		08	11	" " "	
12" Stand. P.N.	Charles A. Haney	Jany 12, 1882	5	76	89	July 24, 1882	

The above Map of Township No. 48 North Range No. 94 West of the Sixth Principal Meridian Wyoming Territory is strictly conformable to the field notes of the survey thereof on file in this Office, which have been examined and approved.

Surveyor General's Office,
Cheyenne Wyoming
September 15th 1883

Edw. C. David
Sur. Genl.

A. Gast & Co. St. Louis Mo.

1717

48 - 94

2364

49

EXTERIOR LINES.

Scale 3 miles to 1 inch. Magnetic Var. East.

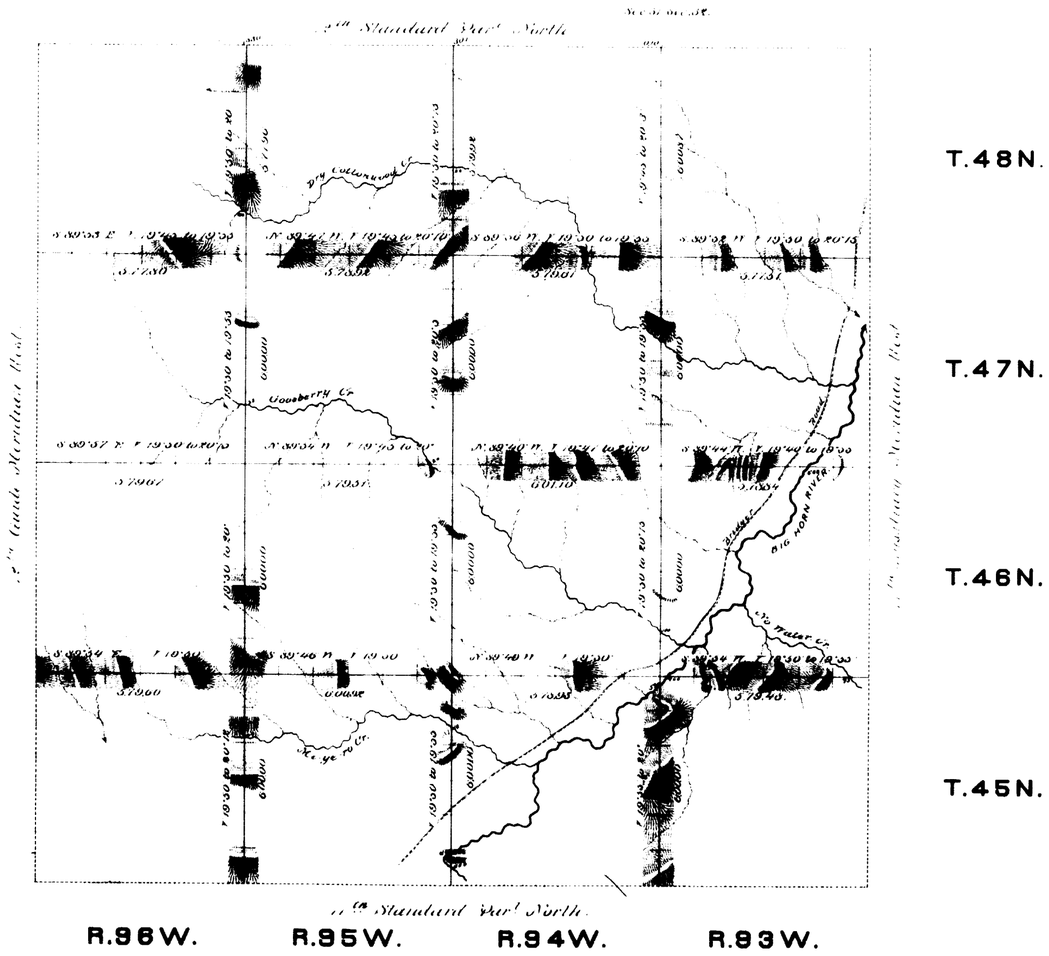

Surveys designated	By whom surveyed	Date of contract	Amt of surveys.			When surveyed.
			mis	chs	lks	
Exterior lines	R. H. Woods.	May. 15. 1882.	143	70	64.	Feb 12 Mar 2. 1883.
Connections	. . .	. . .		8	91	. . .

I hereby certify that the above diagram of the Exterior lines of T. 45. 46. 47 & 48 N. R. 93. 94. 95 & 96. W. of the 6th Principal Meridian Wyoming Territory, is strictly conformable to the field notes of the survey thereof on file in this Office, which have been examined and approved.
Surveyor Generals Office.
Cheyenne. Wyo. Sept 8th 1883.

Edw. C. David
Surveyor General.

1684