2419

(4-675 a)

Resurvey Township Nº 48 North Range Nº 96 West of the Sixth Principal Meridian, Wyoming.



Surveys Designated	By Whom Surveyed	Group. No	Group. Date	Amount of Surveys Mls.	chs.	lks	When Surveyed Begun	Completed
Resurvey Subdivisions.	Utterback & Kelley	7	April 3, 1911.	60	30	16	June 27th 1913	July 10th 1913.
Resurvey East Boundary	W. W. Utterback.	7	" " "	6	06	90	Nov. 24th 1912.	Nov. 24th 1912.
Retracement 12th Standard Parallel N.	Utterback & Kelley	7	" " "	5	79	96	June 27th 1913.	June 27th 1913.
Resurvey 12th Guide Meridian W.	W. W. Utterback.	7	" " "	6	07	97	Oct. 22nd 1912.	Oct. 22nd 1912
Resurvey South Boundary	W. W. Utterback.	7	" " "	5	78	05	Nov. 24th 1912	Nov. 28th 1912
Resurvey 12th Standard Parallel N.	Brunt & Bandy	303	May 27 1905	5	79	96	July 19th 1905	July 20th 1905
Connections	Utterback & Kelley	7	April 3, 1911	0	59	42	June 27th 1913	July 10th 1913

Resurvey

The above map of Township No. 48 North Range No. 96 West of the Sixth Principal Meridian Wyoming is strictly conformable to the field notes of the Resurvey thereof on file in this office, which have been examined and approved

U. S. Surveyor General's Office.

Cheyenne, Wyoming June 29th 1915.

Charles L. Decker
Surveyor General.

1709-A

48-96

Accepted by the Hon. Commissioner letter D. dated March 31, 1916.
Trip. plats sent to Lander L.O. Apr. 25, 1916

2420

Supplemental Plat
Index Diagram of Valid Entries

Resurvey Township No. 48 North, Range No. 96 West of the Sixth Principal Meridian, Wyoming

Utterback and Kelly, Group No. 7, April 13, 1911

Description by Resurvey		Original Survey				
Section	Subdivisions	Section	Subdivisions	Entry Kind	Entry Number	Entryman
1	Lots 17, 18, 19, 20	1	S½ S½	S.L.	List 04371	Wyoming
2	Lots 17, 18, 19, 20	2	S½ S½	S.L.	List 04371	Wyoming
3	Lots 17, 18, 19, 20	3	S½ S½	S.L.	List 04371	Wyoming
4	Lot 20	4	SE¼ SE¼	S.L.	List 04371	Wyoming
9	Lots 1, 2, 7, 8	9	NE¼	S.L.	List 04371	Wyoming
10	Lots 1, 2, 3, 4, 5, 6, 7, 8, 9, 10, 11, 12, 13, 14, 15, 16	10	All	S.L.	List 04371	Wyoming
11	Lots 1, 2, 3, 4, 5, 6, 7, 8, 9, 10, 11, 12, 13, 14, 15, 16	11	All	S.L.	List 04371	Wyoming
12	Lots 1, 2, 3, 4, 5, 6, 7, 8, 9, 10, 11, 12, 13, 14, 15, 16	12	All	S.L.	List 04371	Wyoming
13	Lots 1, 2, 3, 4, 5, 6, 7, 8, 9, 10, 11, 12, 13, 14, 15, 16	13	All	S.L.	List 04371	Wyoming
14	Lots 1, 2, 3, 4, 5, 6, 7, 8, 9, 10, 11, 12, 13, 14, 15, 16	14	All	S.L.	List 04371	Wyoming
15	Lots 1, 2, 3, 4, 5, 6, 7, 8, 9, 10, 11, 12, 13, 14, 15, 16	15	All	S.L.	List 04371	Wyoming
16	All	16	All	S.S.		Wyoming
20	Lots 1, 7, 8, 9, 10, 15, 16	20	NE¼ NE¼, S½ NE¼, SE¼	S.L.	List 04371	Wyoming
21	Lots 1, 2, 3, 4, 5, 6, 7, 8, 9, 10, 11, 12, 13, 14, 15, 16	21	All	S.L.	List 04371	Wyoming
22	Lots 1, 2, 3, 4, 5, 6, 7, 8, 9, 10, 11, 12, 13, 14, 15, 16	22	All	S.L.	List 04371	Wyoming

Description by Resurvey		Original Survey				
Section	Subdivisions	Section	Subdivisions	Entry Kind	Entry Number	Entryman
23	Lots 1, 2, 3, 4, 5, 6, 7, 8, 9, 10, 11, 12, 13, 14, 15, 16	23	All	S.L.	List 04371	Wyoming
24	Lots 1, 2, 3, 4, 5, 6, 7, 8, 9, 10, 11, 12, 13, 14, 15, 16	24	All	S.L.	List 04371	Wyoming
25	Lots 1, 2, 3, 4, 5, 6, 7, 8, 9, 10, 11, 12, 13, 14, 15, 16	25	All	S.L.	List 04371	Wyoming
26	Lots 1, 2, 3, 4, 5, 6, 7, 8, 9, 10, 11, 12, 13, 14, 15, 16	26	All	S.L.	List 04371	Wyoming
27	Lots 1, 2, 3, 4, 5, 6, 7, 8, 9, 10, 11, 12, 13, 14, 15, 16	27	All	S.L.	List 04371	Wyoming
28	Lots 1, 2, 3, 4, 5, 6, 7, 8, 9, 10, 11, 12, 13, 14, 15, 16	28	All	S.L.	List 04371	Wyoming
29	Lots 1, 2, 7, 8, 9, 10, 15, 16	29	E½	S.L.	List 04371	Wyoming
32	Lots 1, 2, 3, 7, 8	32	NE¼, NE¼ NW¼	S.L.	List 04371	Wyoming
33	Lots 1, 2, 3, 4, 5, 6, 7, 8, 9, 10, 11, 14, 15, 16	33	N½, SE¼, E½ SW¼	S.L.	List 04371	Wyoming
34	Lots 1, 2, 3, 4, 5, 6, 7, 8, 9, 10, 11, 12, 13, 14, 15, 16	34	All	S.L.	List 04371	Wyoming
35	Lots 1, 2, 3, 4, 5, 6, 7, 8, 9, 10, 11, 12, 13, 14, 15, 16	35	All	S.L.	List 04371	Wyoming
36	All	36	All	S.S.		Wyoming

The above Table of Valid Entries is made to accompany plat of Resurvey Township No. 48 North, Range No. 96 West and is hereby approved
Surveyor General's Office
Cheyenne, Wyoming
May 27, 1916

Charles L. Rocky
Surveyor General

Accepted for the Commissioner Aug. 11, 1916

1709-B.

48-96

(22)

78

accession no. 2418

TOWNSHIP No. 48 NORTH. RANGE No. 96 WEST of the 6th Principal MERIDIAN.

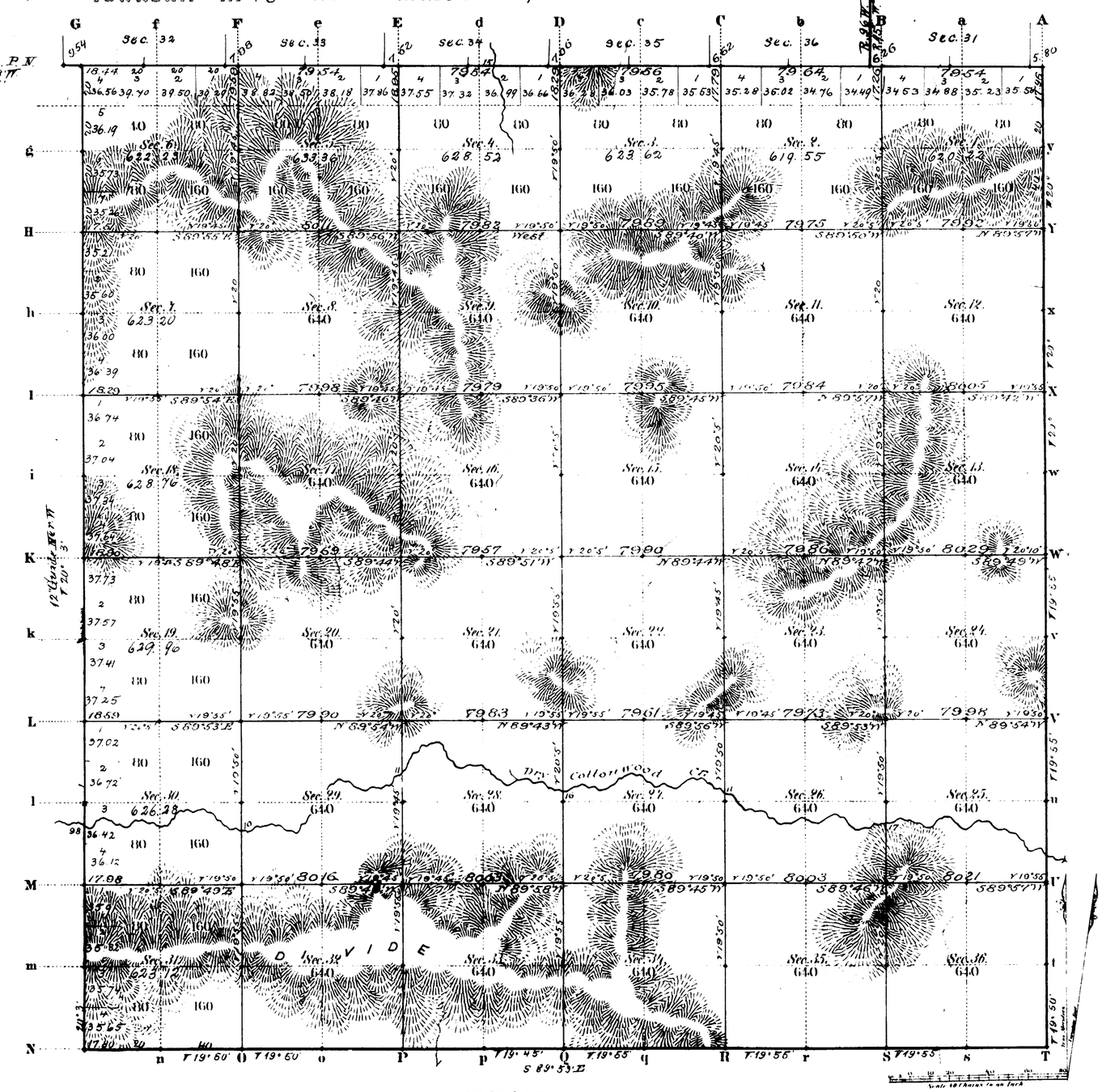

Total number of Acres. 22878.82

Surveys Designated	By Whom Surveyed	Date of Contract	Amount of Surveys Mls	Chs	Lkt	When Surveyed	Magnetic Declination
Sv. E. Township lines	R. H. Woods Jr.	May 15, 1882	11	75	76	March 2, 1883	19° 52' East
Subdivisions	T. W. Weisshaar	" " "	59	60	84	March 10-16, 1883	19° 55' "
Connections	" " "	" " "		35	44	" " "	
12" Stand. P.N.	Charles A. Haney	Jan. 12, 1882	5	76	26	July 24, 25, 1882	
12" Guide M.W.	" " "	" " "	6	00	00	May 19, 1882	

The above Map of Township No. 48 North Range No. 96 West of the Sixth Principal Meridian Wyoming Territory is strictly conformable to the field notes of the survey thereof on file in this Office, which have been examined and approved.

Surveyor General's Office,
Cheyenne Wyoming
September 15th 1883

Edw. C. David
Sur. Gen.l

A. Gast & Co. St. Louis Mo.

1709

48-96

2364

EXTERIOR LINES.

Scale 3 miles to 1 inch. Magnetic Var. East.

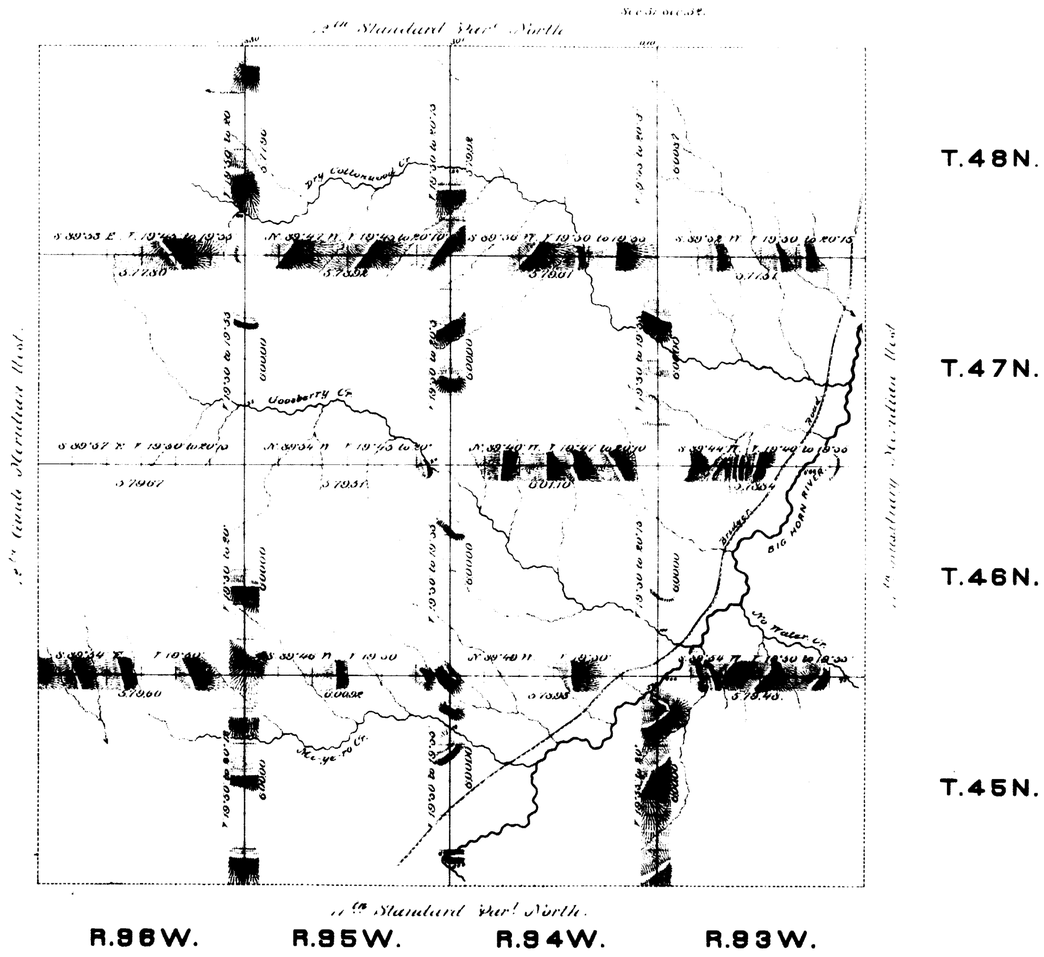

Surveys designated	By whom surveyed	Date of contract	Kind of surveys.			When surveyed.
			Int.	Ext.	Cor.	
Exterior lines	R. H. Woods.	May. 15. 1882.	193	70	64.	Feb. & Mar. 1883.
Connections	. . .	. . .		8	91	. . .

I hereby certify that the above diagram of the Exterior lines of T. 45. 46. 47 & 48 N. R. 93. 94. 95 & 96. W. of the 6th Principal Meridian Wyoming Territory, is strictly conformable to the field notes of the survey thereof on file in this Office, which have been examined and approved.
Surveyor Generals Office.
Cheyenne, Wyo. Septr. 8th 1883.

Edw. C. Davis
Surveyor General

2367

52

12TH GUIDE MERIDIAN WEST.

In townships 45 to 52 North inclusive, between Ranges 96 & 97 West of the 6th Principal Meridian Wyo. Ter.

Magnetic Variation East. Scale 3 miles to one inch.

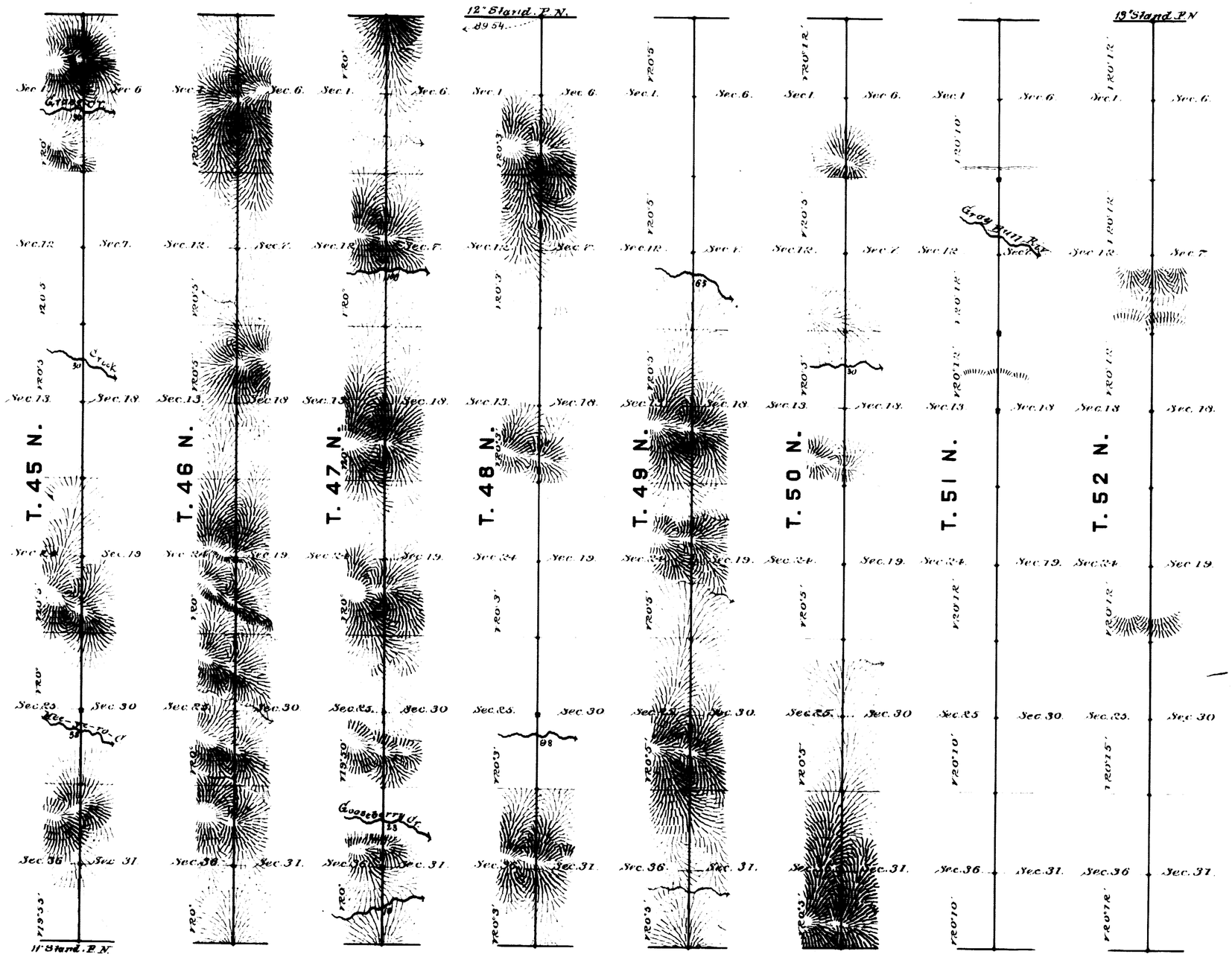

Surveys Designated	By Whom Surveyed	Date of Contract	Amount of Surveys Mile	Ch.	Lks.	When Surveyed
12th Guide Mer. W.	Charles A. Haney	Jan. 12th 1882	43	00	00	May 16-30, 1882
Connections	" "	" " "		09	54	May 16th "

I hereby Certify that the above diagram of the 12th Guide Meridian West, in Townships 45 to 52 North, inclusive between Ranges 96 & 97 West of the 6th Principal Meridian, Wyoming Territory is strictly conformable to the field notes of the survey thereof on file in this Office, which have been examined and approved.

Surveyor General's Office
Cheyenne Wyoming
Sept. 8th 1883

Edw. C. Dawes Sur. Gen.

1687