2480

(4-675a)

Accepted January 16, 1919. ORIGINAL

Resurvey Township No 48 North, Range No 97 West of the Sixth Principal Meridian, Wyoming

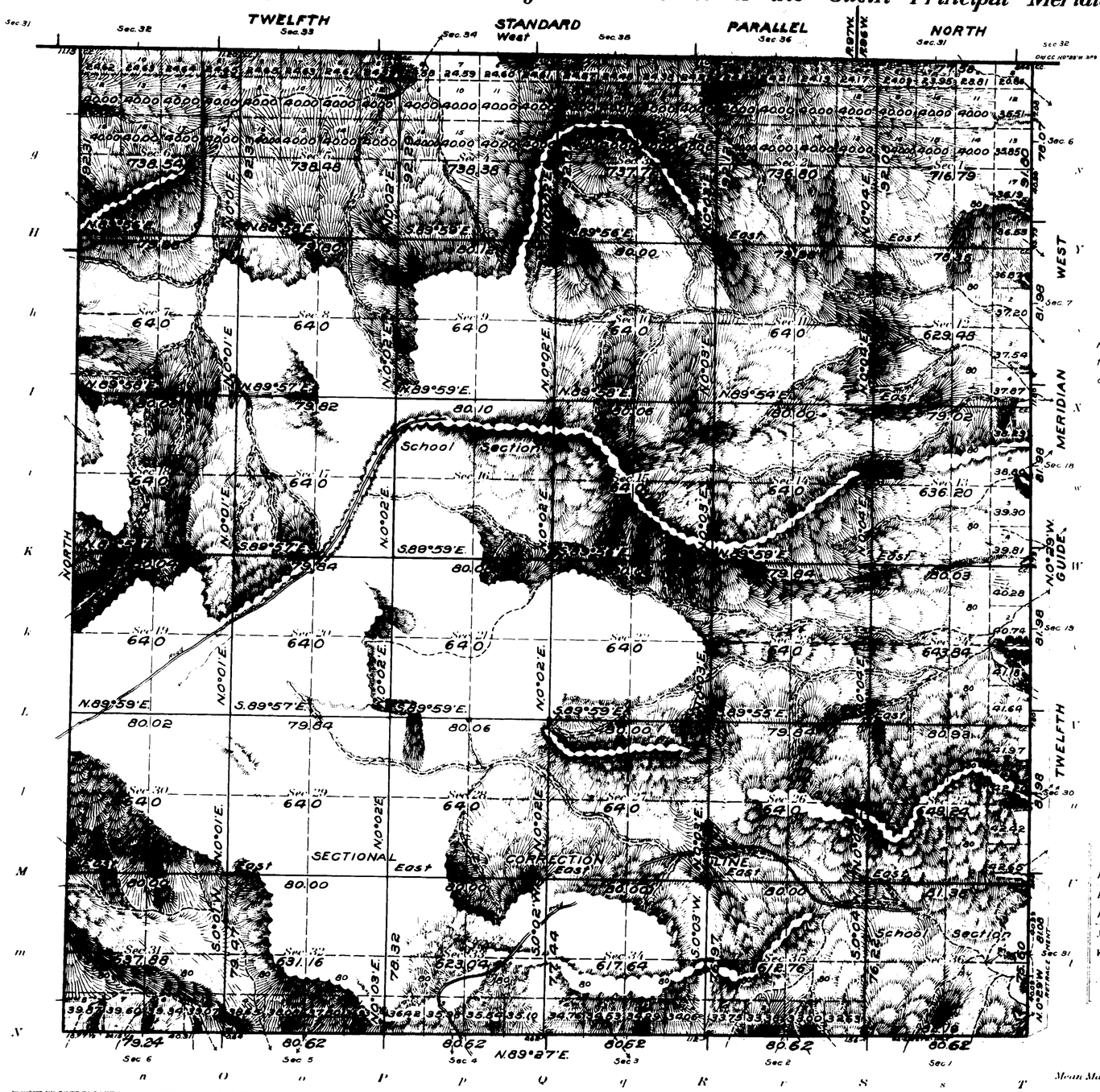

All entries whether patented or unpatented not shown hereon, are intended to conform to the lines of the resurvey under their original description.

Coal indications Sec. 2

Areas in Acres	
Public Land	22247.95
Indian Reservation	
Indian Allotments	
Mineral Claims	
Water Surface	
Total Area	

Scale 40 Chains to an inch

Mean Magnetic Declination
Latitude 44°05'N
Longitude 108°26'W

Surveys Designated	By Whom Surveyed	Group No.	Group Date	Amount of Surveys Mls.	chs.	lks.	When Surveyed Begun	Completed
Resurvey Subdivisions	Voigt and Adams	32	March 3, 1915	60	48	84	Sept. 21, 1916	Sept 29, 1916
Connections	" " "	"	" " "	1	47	03	Sept 21, 1916	Sept 29, 1916
Resurvey West Boundary	" " "	"	" " "	6	12	31	Aug. 23, 1916	Aug. 23, 1916
Resurvey South Boundary	Voigt and Douglas	"	" " "	6	02	34	Nov. 10, 1915	Nov. 10, 1915
Resurvey Twelfth Guide	Wilfred W Ufferback	7	April 3, 1911 Sept. 20, 1912	6	07	07	Oct. 22, 1912	Oct. 22, 1912
Resurvey Twelfth Standard	Brunt and Bandy	303	May 27, 1905	5	77	31	July 20, 1905	July 22, 1905
Retracement Twelfth Guide	Voigt & Adams	32	March 3, 1915	1	01	08	Sept 29, 1916	Sept 29 1916

Resurvey

The above map of Township No. 48 North Range No. 97 West of the Sixth Principal Meridian Wyoming is strictly conformable to the field notes of the survey thereof on file in this office, which have been examined and approved

U. S. Surveyor General's Office.
Cheyenne, Wyoming January 11, 1918

Charles L. Decker
Surveyor General.

AMT

1781-A

48 - 97

2479

TOWNSHIP No. 48 NORTH. RANGE No. 97 WEST of the 6th Principal MERIDIAN.

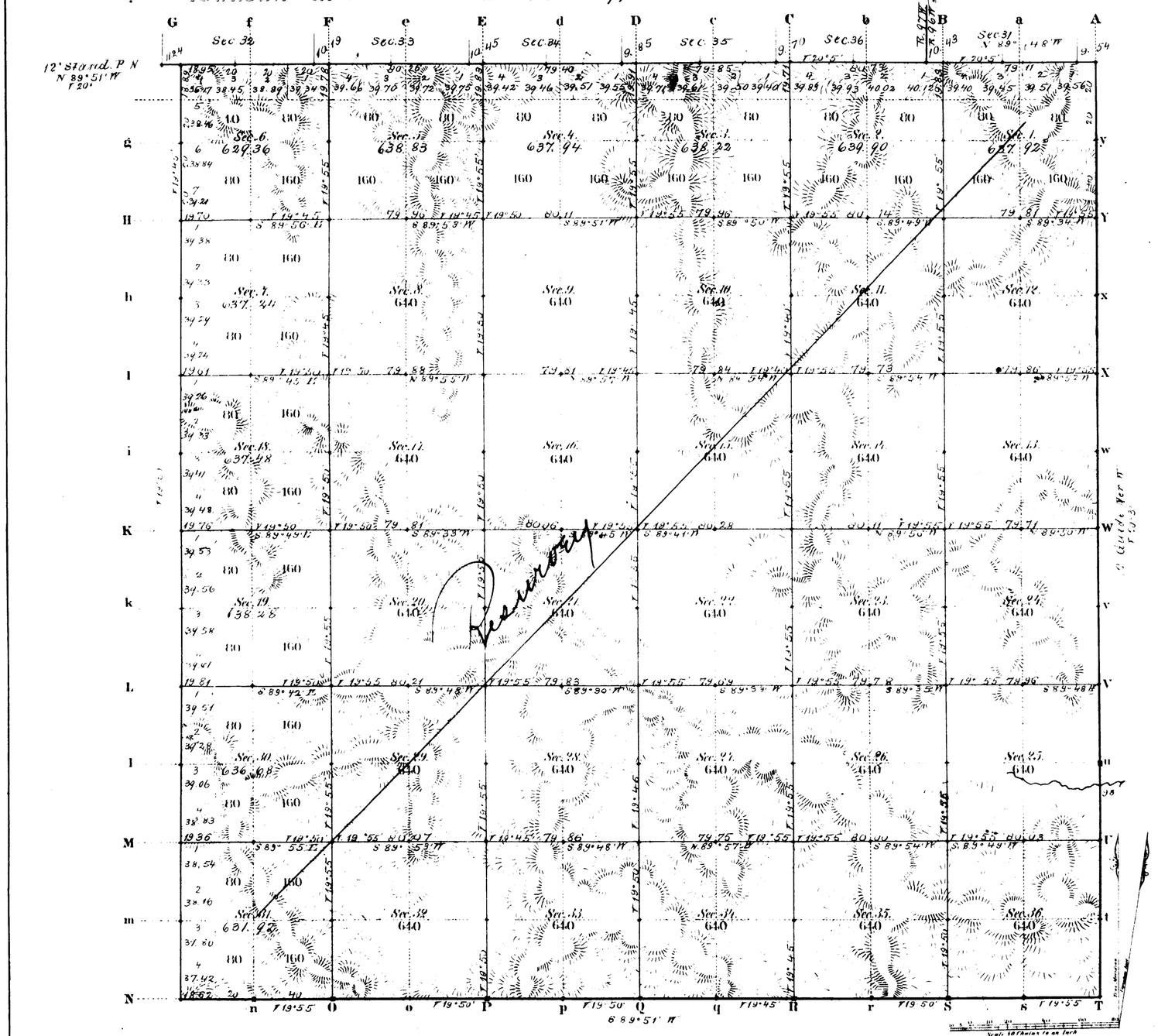

Total number of Acres 2300377

Surveys Designated	By Whom Surveyed	Date of Contract	Amount of Surveys M[iles] Ch[ains] Lks	When Surveyed	Magnetic Declination
8th W Township lines	M. H. Prescott	July 6, 1882	11 77 51	March 5, 1883	12° 50' East
Subdivisions	" " "	" " "	59 75 01	April 17 21, 1883	19° 52' " "
Connections	" " "	" " "	50 62	" " "	
12th Stand. P N	Charles F. Hurley	June 12, 1882	5 78 30	July 26 & Aug. 12 82	
12th Guide M. N	" " "	" " "	6 00 00	May 19, 1882	

The above Map of Township No. 48 North Range No. 97 West of the Sixth Principal Meridian Wyoming Territory is strictly conformable to the field notes of the survey thereof on file in this Office, which have been examined and approved

Surveyor Generals Office. Edw. C. Davis Surv. Gen'l

Cheyenne Wyoming
September 18th 1883

A. Gast & Co. St. Louis Mo.

1731

(23)
Indexes

2502

EXTERIOR LINES.

Scale 3 miles to 1 inch Magnetic Variation E.

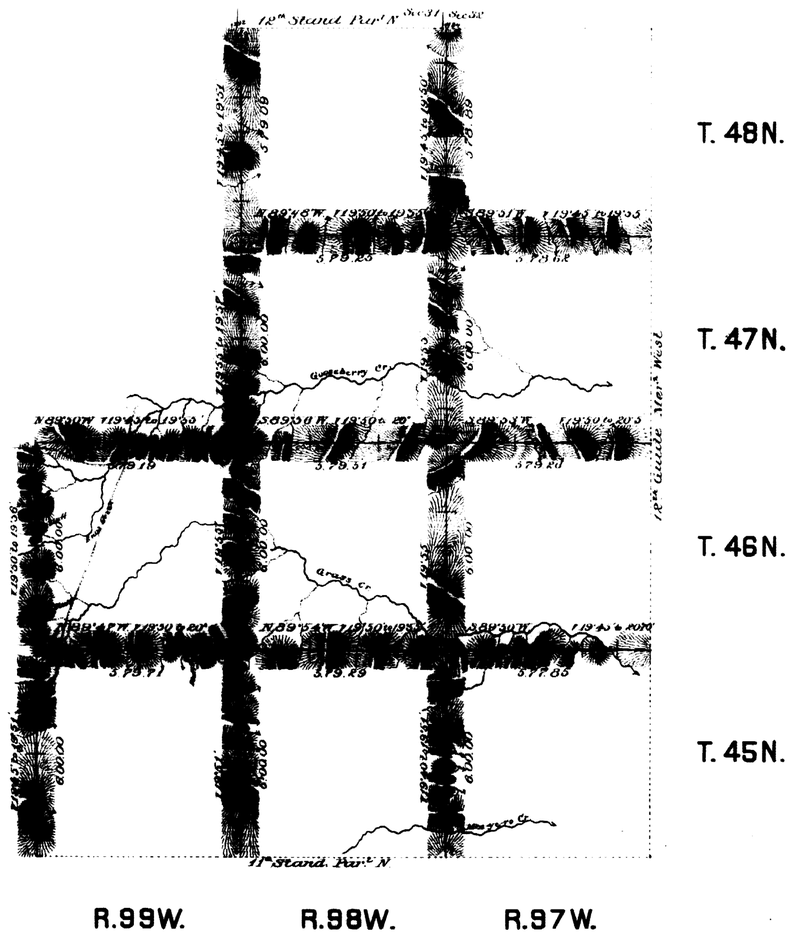

Surveys Designated	By Whom Surveyed	Date of Contract	Amount of Surveys			When Surveyed
			mls	chs	lks	
Exterior lines	W H Proctor	July 6th 1882	107	70	66	March 1-14, 1883
Connections	. . .	. . .		25	16	. . .

I hereby certify that the above diagram of the Exterior lines of Tp's 45, 46, 47 & 48 N., R's 97 & 98 W. and Tp's 45 & 46 N., R. 99 W., of the 6th P.M. Wyoming Territory, is strictly conformable to the field notes of the survey thereof on file in this Office, which have been examined and approved.

Surveyor General's Office
Cheyenne Wyoming September 18th 1883 } Edw. C. David Sur.r Gen.l

1746

2367

52

12TH GUIDE MERIDIAN WEST.

In Townships 45 to 52 North inclusive, between Ranges 96 & 97 West of the 6th Principal Meridian Wyo Ter.

Magnetic Variation East. Scale 3 miles to one inch.

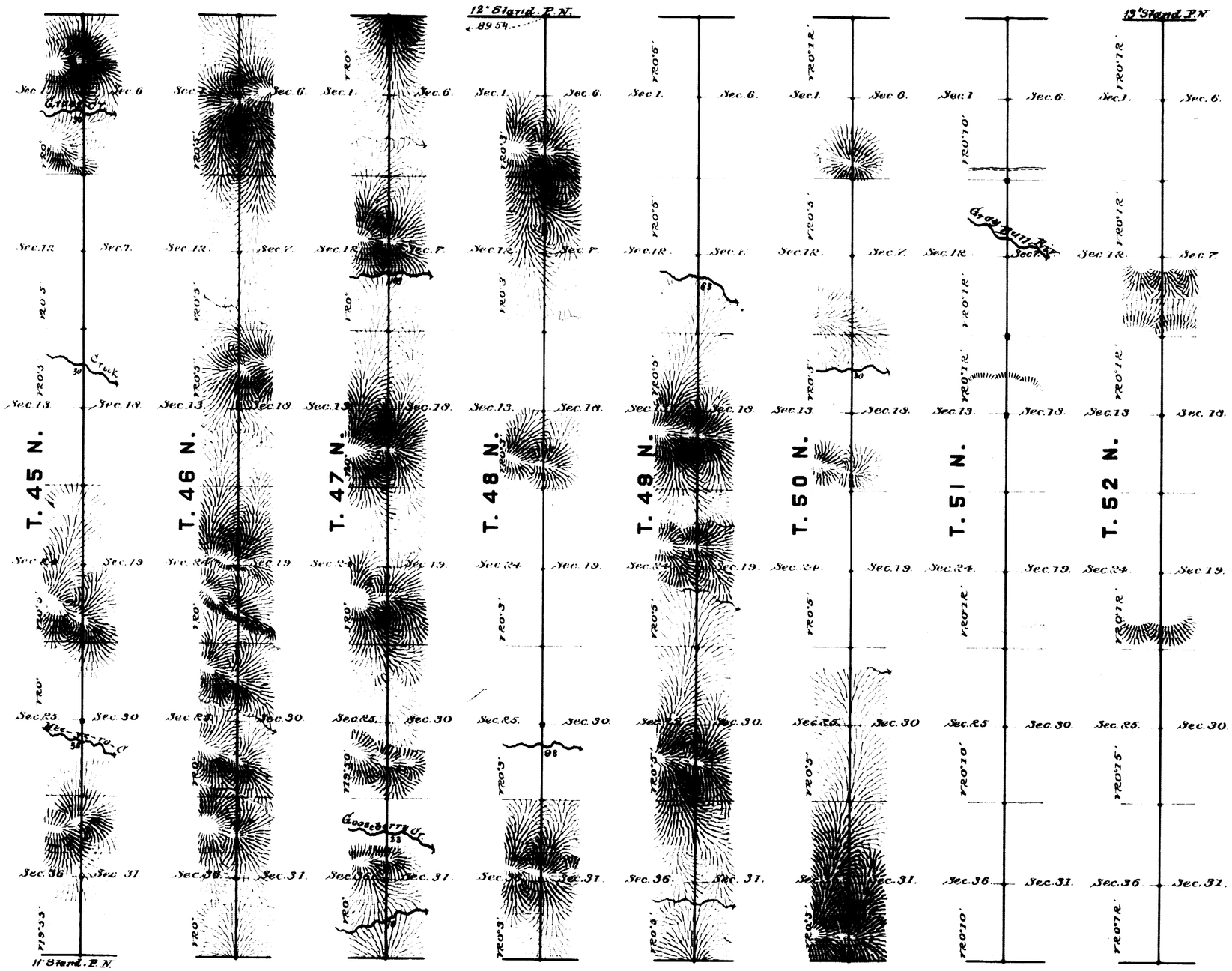

Surveys Designated	By Whom Surveyed	Date of Contract	Amount of Surveys		When Surveyed
			Dollars	Cts	
12th Guide Mer. W.	Charles A Haney	Jan. 18th 1882	48	00	May 16-30, 1882
Connections	" "	" " "	03	54	May 16th "

I hereby Certify that the above diagram of the 12th Guide Meridian West, in Townships 45 to 52 North, inclusive between Ranges 96 & 97 West of the 6th Principal Meridian, Wyoming Territory is strictly conformable to the field notes of the survey thereof on file in this Office, which have been examined and approved.

Surveyor Generals Office
Cheyenne Wyoming
Sept. 8th 1883

Edw. C. Dawes Asst Gen'l

1687