(14)

1269

100

TOWNSHIP No. 41 NORTH. RANGE No. 65 WEST of the 6th Principal MERIDIAN.



Total number of Acres. 2305.630

Surveys Designated	By Whom Surveyed	Date of Contract	Amount of Surveys Mi.	Ch.	Lk.	When Surveyed	Magnetic Declination
W. & N. Township lines	A. P. Hanson	Octob. 25, 1881	11	79	86	April 10th & 11, 1882	15° 10' East
Subdivisions			60	4	92	May 25 - June 1882	15° 25'
Connections							
10th Stand. Par. N	McCarthy & Moore	February 2, 1881	6	0	0	February 25, 1881	
8th Guide Mer. W	Edw. F. Stahle	August 12, 1880	6	0	0	September 22, 1880	

The above Map of Township No. 41 North of Range No. 65 West of the Sixth Principal Meridian Wyoming Territory is strictly conformable to the field notes of the survey thereof on file in this Office, which have been examined and approved.

Surveyor General's Office,
Cheyenne Wyoming
October 16th 1882

Edw. C. David
Sur. Genl.

A. Gast & Co. St. Louis Mo.

935

41 - 65

(11) Indexed 753

8TH GUIDE MERIDIAN WEST.

From the 10th to the 12th Standard Parallels North, between Ranges 64 and 65 West of the 6th Pr. Meridian

Scale, 40 chains to an inch.

Magnetic variation East.

Surveys designated	By whom surveyed	Date of contract	Amount of surveys mls	chs.	lks	When surveyed
8th Guide Merdn West	Edward F. Stahle	August 12, 1880	43	0	0	September 1880.

I hereby certify that the above diagram of the 8th Guide Meridian West, from the 10th to the 12 Standard Parallels North, between Ranges 64 & 65 West of the 6th Principal Meridian, Wyoming Territory, is strictly conformable to the field notes of the survey thereof, on file in this Office, which have been examined and approved.
Surveyor General's Office,
Cheyenne, Wyo. May 17th 1881.

Edw. C. David
Surveyor General.

10TH STANDARD PARALLEL NORTH

From the 8th to the 10th Guide Meridian West, between Townships 40 & 41 N., Ranges 65 to 80 inct. West of the 6th prcnl Mrn Wyo. Terr.

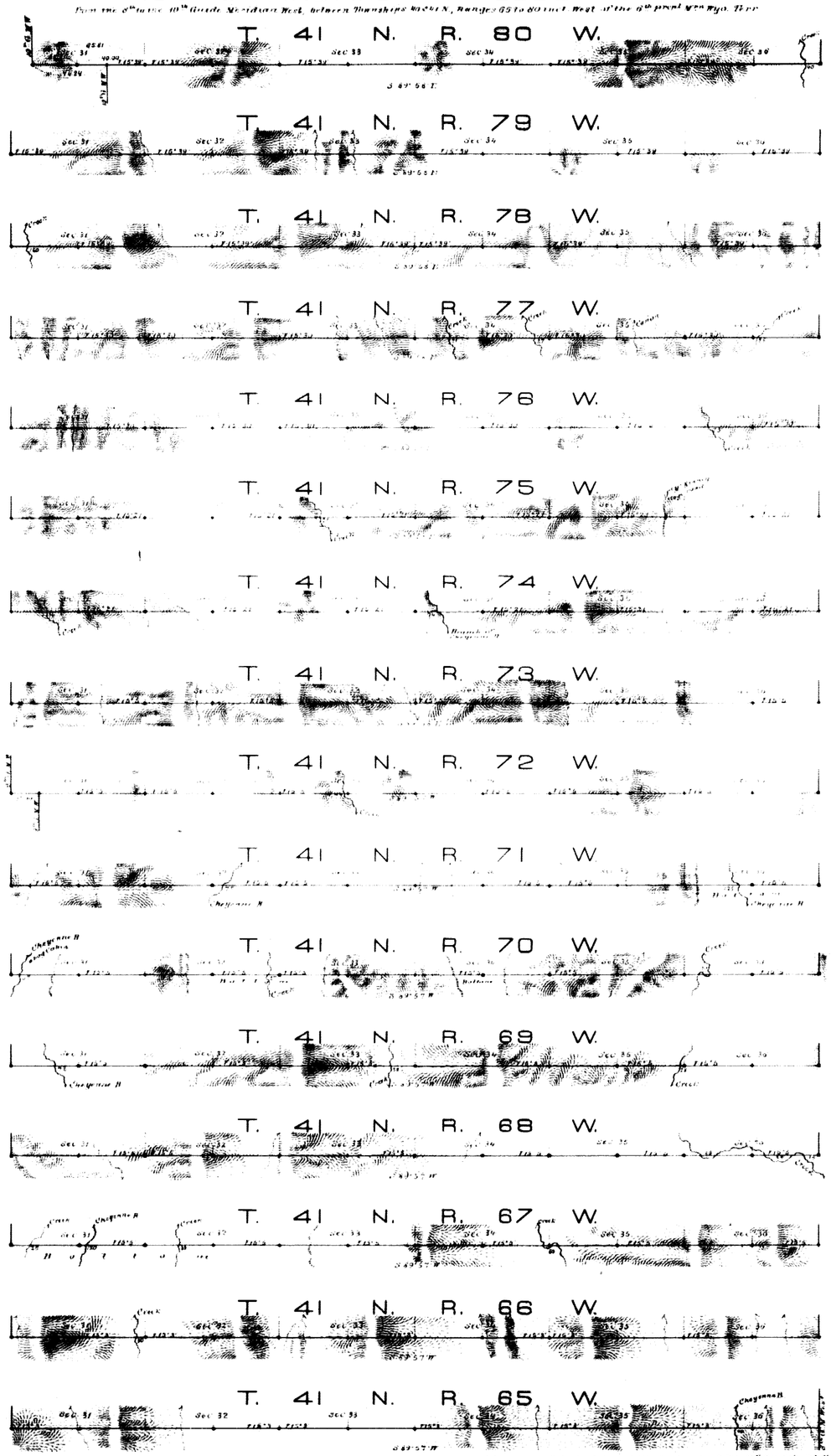

Scale 40 chs to an inch.

Magnetic variat East

Surveys Designated, By whom surveyed	Date of Contract	Amount of surveys	When surveyed
10th Stand. Pl. North & Carthy & Hayes	February 7th 1881	86 65 41	Feb 19 March 1881
Connections			

I hereby certify that the above diagram of the 10th Standard Parallel North, from the 8th to the 10th Guide Mrn W., betw. Tns 40 & 41 N., Rgs 65 to 80 inct. West of the 6th prcnl Mrn Wyo. Territ. is strictly conformable to the field notes of the survey thereof on file in this Office, which have been examined and approved.

Surveyor General's Office,
Cheyenne, Wyo. July 24th 1882

Edw. C. David
Surveyor General

Accession No. 1113

798

67

(15) Indexed accession no. 1287

EXTERIOR LINES.

Scale 3 miles to 1 inch. Mag. Var. East.

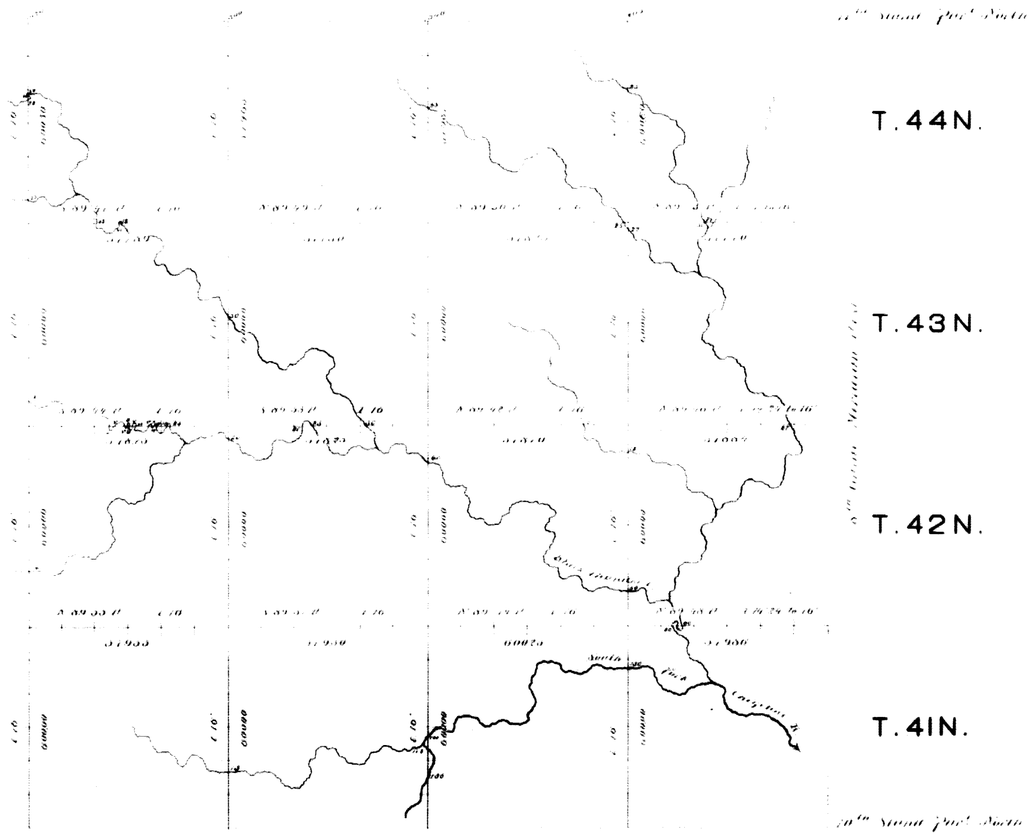

Surveys Designated By	Drawn	Surveyed	Date of Contract	Amount of Surveys Mls	Fns	Lks	When Surveyed
Exterior lines	H. P. Hanson		Oct 25, 1881	101	65	0	Apr 18 May 1, 1882
Connections	"	"	"	"	28	31	"

I hereby certify that the above diagram of the Exterior lines of Townships 41, 42, 43 and 44 North, Ranges 65, 66, 67 and 68 West of the Sixth Principal Meridian Dakota Territory, is strictly conformable to the field notes of the survey thereof on file in this Office, which have been examined and approved.

Surveyor Generals Office.
Cheyenne, Wyo. October 16th, 1882.

Edw. C. David
Surveyor General.