cession no. 1281

TOWNSHIP N° NORTH. RANGE N° 66 WEST the 6th Principal MERIDIAN.

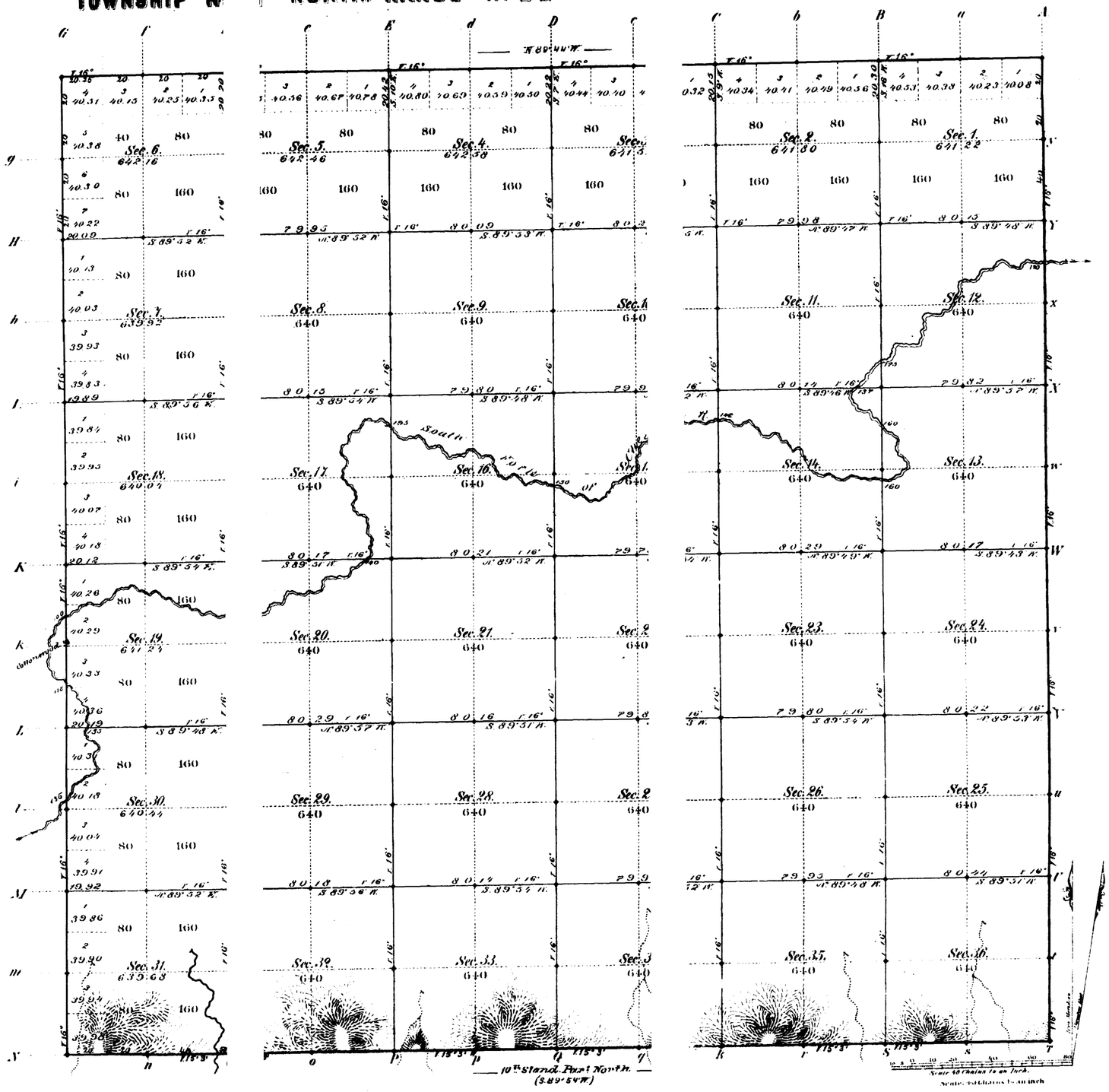

Total number of Acres. 23,053.06

Surveys Designated	By Whom Surveyed	Date of Contr	Amount of Surveys M°	Ch°	Lk°	When Surveyed	Magnetic Declination
E. W. & N. Township lines	A. P. Hanson	Octob. 25, 1	18	0	25	April 10, 15 & 17, 1882	16° East
Subdivisions	" " "	" "	60	3	31	May 18-24, 1882	16° "
Connections							
10th Stand. Pr. N.	McCarthy & Moore	February 2	6	0	0	February 26, 1881	

The above ... of Township N° 41 North of Range N° 66 West of the Sixth Prin... Meridian Wyoming Territory is strictly conformable to the field notes of the sur... ereof on file in this Office, which have been examined and approved

Surv... General's Office, ...ynne Wyoming October 16th 1882.

Edw. C. David Surv. Genl.

A. Gast & Co. St. Louis Mo.

947

41 - 66

10TH STANDARD PARALLEL NORTH

From the 8th to the 10th Guide Meridian West, between Townships 40 & 41 N., Ranges 65 to 80 inct. West of the 6th Prcnl Mrn Wyo. Terr.

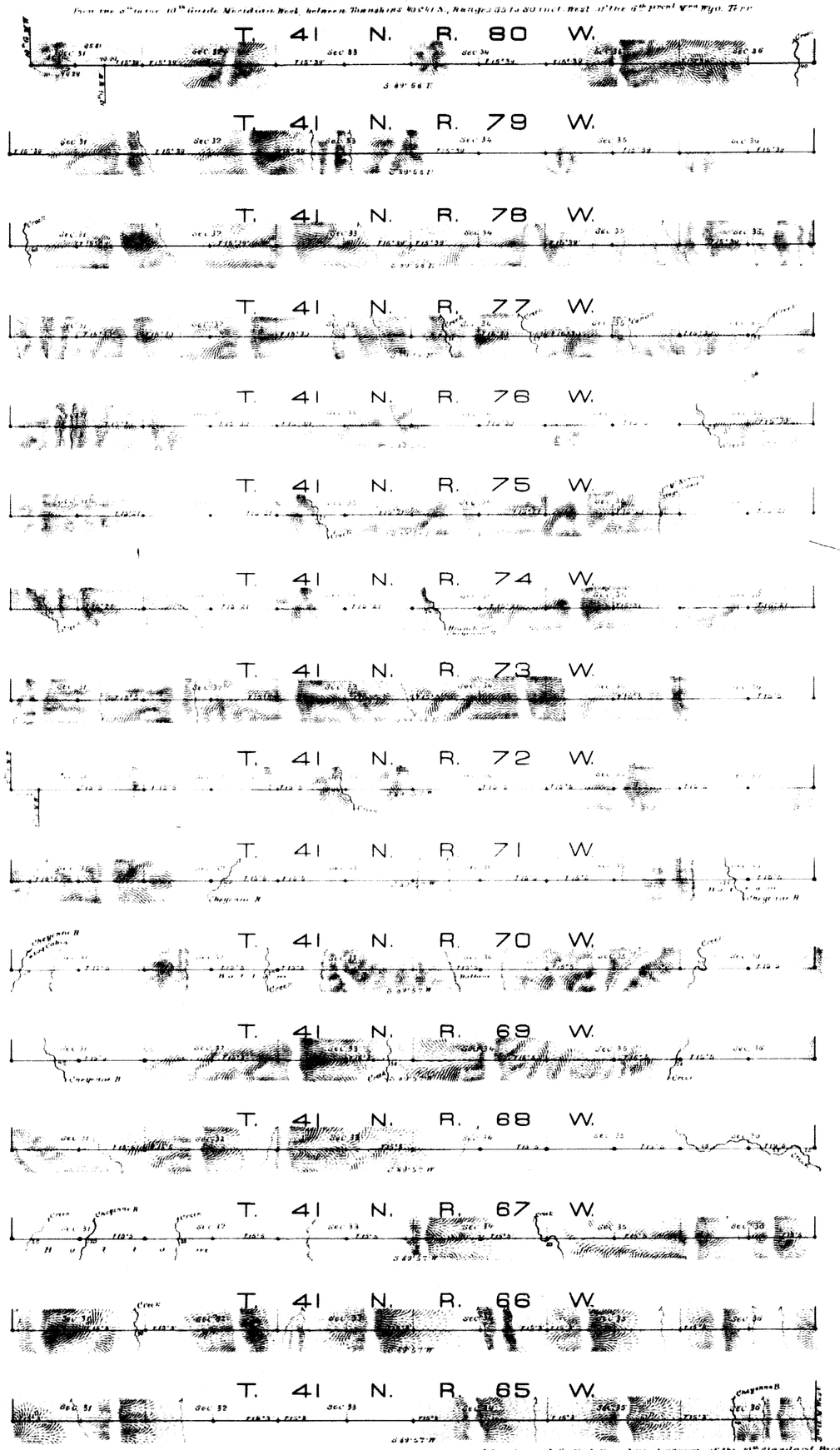

Scale 40 chs to an inch.

Magnetic Variat East

Surveys Designated	By whom surveyed	Date of Contract	Amount of surveys			When surveyed
			Mil	Chs	Lks	
10th Stand. Pl. North & Cartby & Moore		February 2nd 1881	85	66	81	Febr 19 March 1881
Connections						

I hereby certify that the above diagram of the 10th Standard Parallel North, from the 8th to the 10th Guide Mrn W, betw Tns 40 & 41 N., Rgs 65 to 80 inct West of the 6th Prcnl Mrn Wyo Territ is strictly conformable to the field notes of the survey thereof on file in this Office, which have been examined and approved.

Surveyor General's Office,
Cheyenne, Wyo July 24th 1882

Edw. C. David
Surveyor General

Accession No. 1113

(15) Indexed accession no. 1287

EXTERIOR LINES.

Scale 5 miles to 1 inch Mag. Var. East.

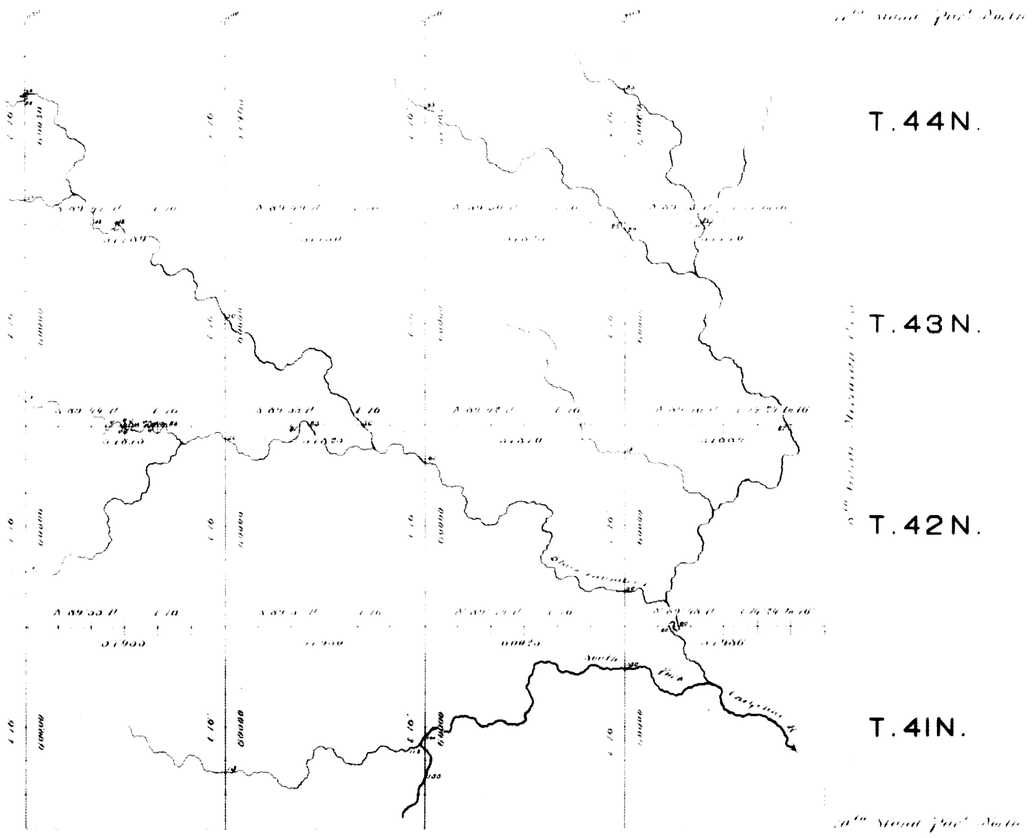

Surveys Designated	By Whom Surveyed	Date of Contract	Amount of Surveys			When Surveyed
			Mls.	Chs.	Lks.	
Exterior Lines	H. P. Hanson	Oct. 25, 1881	101	65	0	Apr. 10 May 1, 1882
Connections	. . .	. . .		26	31	. . .

I hereby certify that the above diagram of the Exterior Lines of Townships 41, 42, 43 and 44 North, Ranges 65, 66, 67 and 68 West of the Sixth Principal Meridian Wyoming Territory, is strictly conformable to the field notes of the survey thereof on file in this Office, which have been examined and approved.

Surveyor Generals Office,
Cheyenne, Wyo. October 16th, 1882.

Edw. C. David
Surveyor General.