Accession no. 1268

(14)

99

TOWNSHIP No. 41 NORTH. RANGE No. 68 WEST of the 6th Principal MERIDIAN.

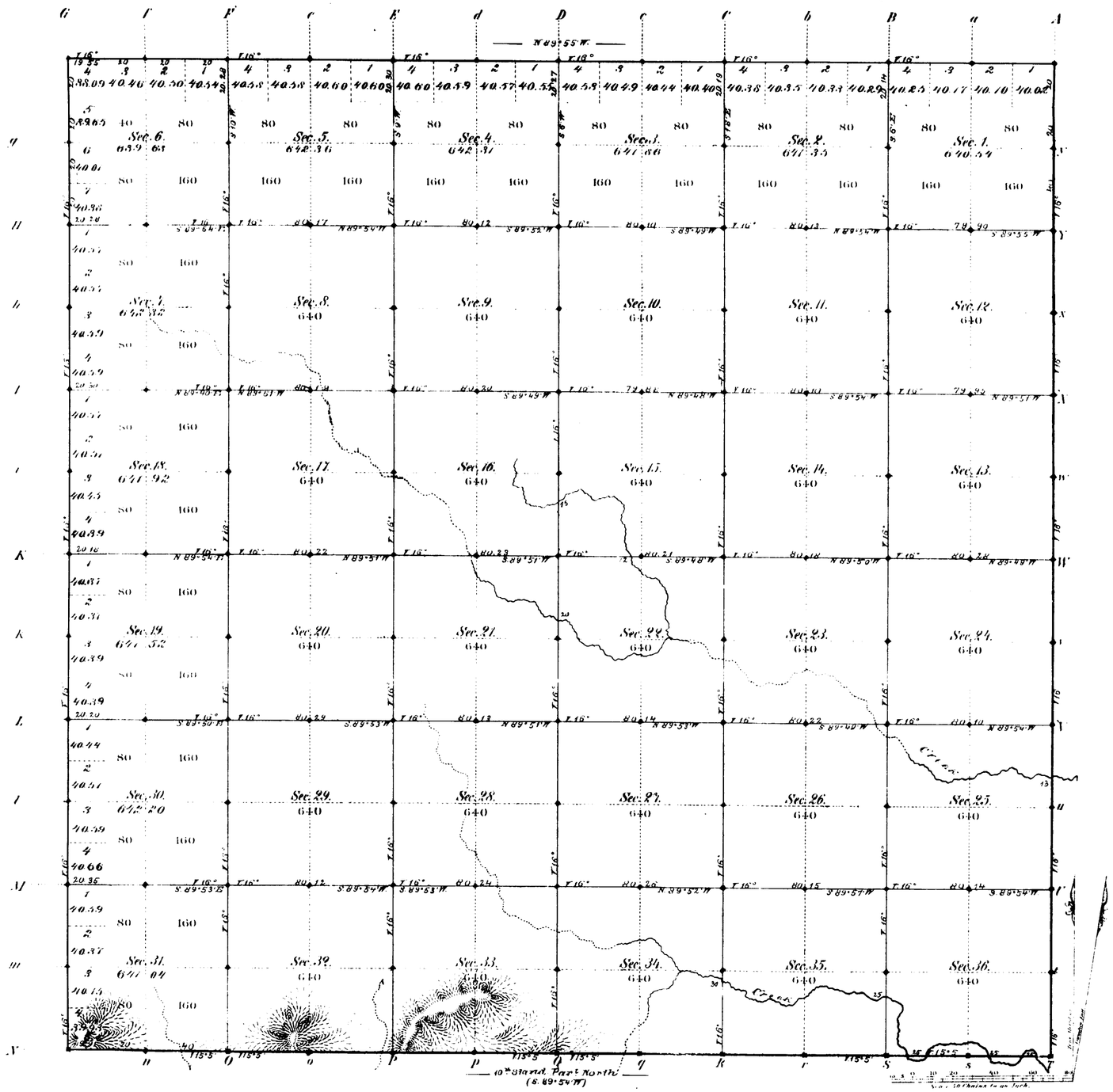

Total number of Acres. 23,057.05

Surveys Designated	By Whom Surveyed	Date of Contract	Amount of Surveys Mi.	Ch.	Lk.	When Surveyed	Magnetic Declination
E. W. & N. Township lines	A. P. Hanson	Octob. 25, 1881	17	79	55	April 21, 27 & 28, 1882	16° East
Subdivisions	" " "	" " "	60	6	14	May 3-9th 1882	16° " "
Connections							
10th Stand. Par. N	McCarthy & Moore	Febr. 2nd 1881	5	79	91	Febr. 28, 1881	

The above Map of Township No. 41 North of Range No. 68 West of the Sixth Principal Meridian Wyoming Territory is strictly conformable to the field notes of the survey thereof on file in this Office, which have been examined and approved.

Surveyor General's Office.
Cheyenne Wyoming
October 16th 1882

Edw. C. David
Sur. Gen.

934

A. Gast & Co. St. Louis Mo.

41 - 68

10TH STANDARD PARALLEL NORTH

From the 8th to the 10th Guide Meridian West, between Townships 40 & 41 N., Ranges 65 to 80 inct. West of the 6th Prcpl Mrn Wyo. Terr.

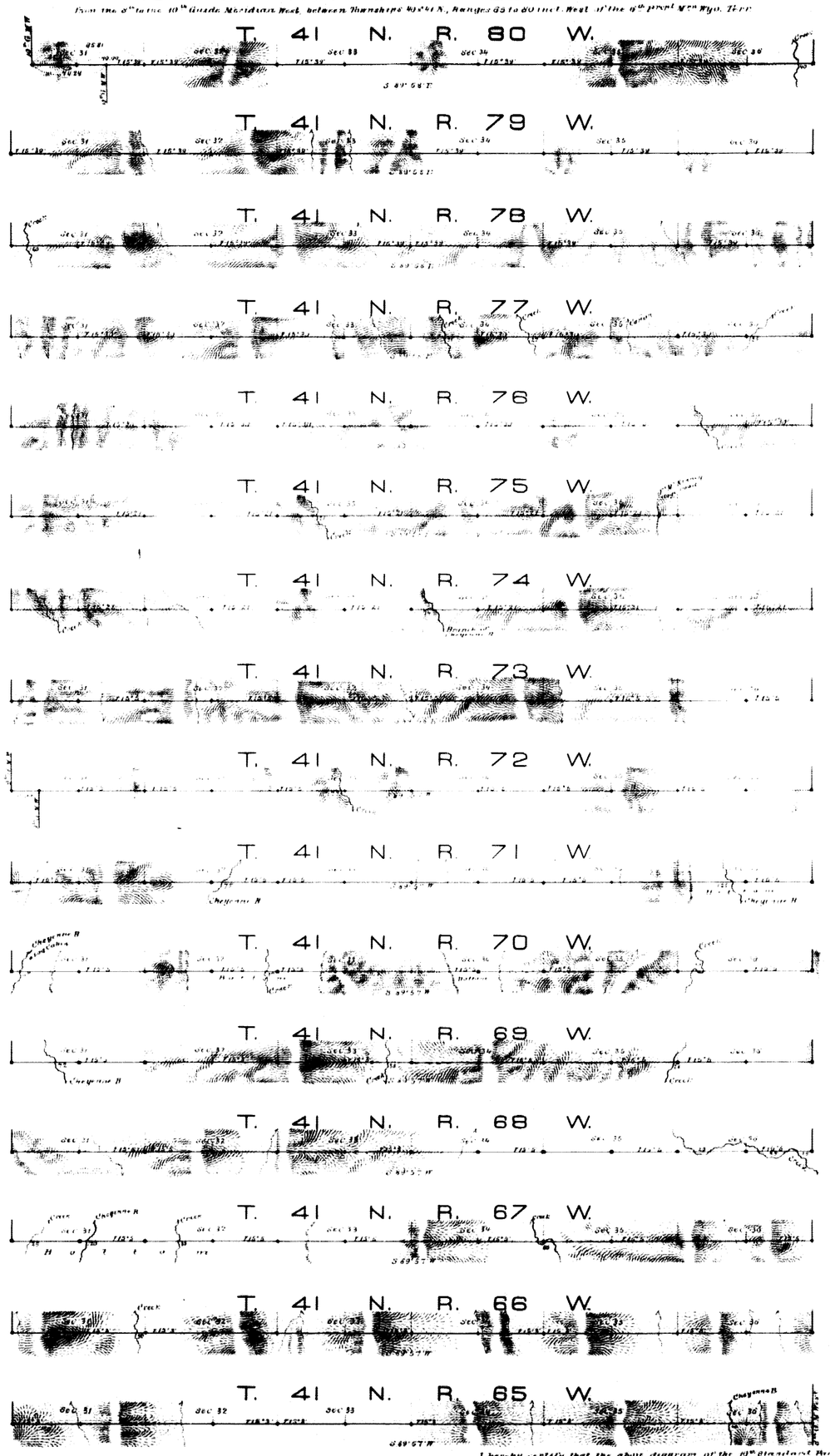

Scale 40 Chs to an inch.

Magnetic variat East

Survey Designated	By whom surveyed	Date of Contract	Amount of surveys			When surveyed
			Mn	Ms	Ds	
10th Stand. Pl. North	Sr. Carthy F. Moses	February 2nd 1881	66	66	41	Feb 19 March 1881
Connections						

I hereby certify that the above diagram of the 10th Standard Parallel North, from the 8th to the 10th Guide Mrn W., betw. Tns 40 & 41 N., Rgs 65 to 80 inct. West of the 6th Prcpl Mrn Wyo Territ. is strictly conformable to the field notes of the survey thereof on file in this Office which have been examined and approved.

Surveyor General's Office,
Cheyenne, Wyo. July 24th 1882

Edw. C. David
Surveyor General

Accession No 1113

796

67

(15) Indexed accession no. 1287

EXTERIOR LINES.

Scale 3 miles to 1 inch. Mag. Car. East.

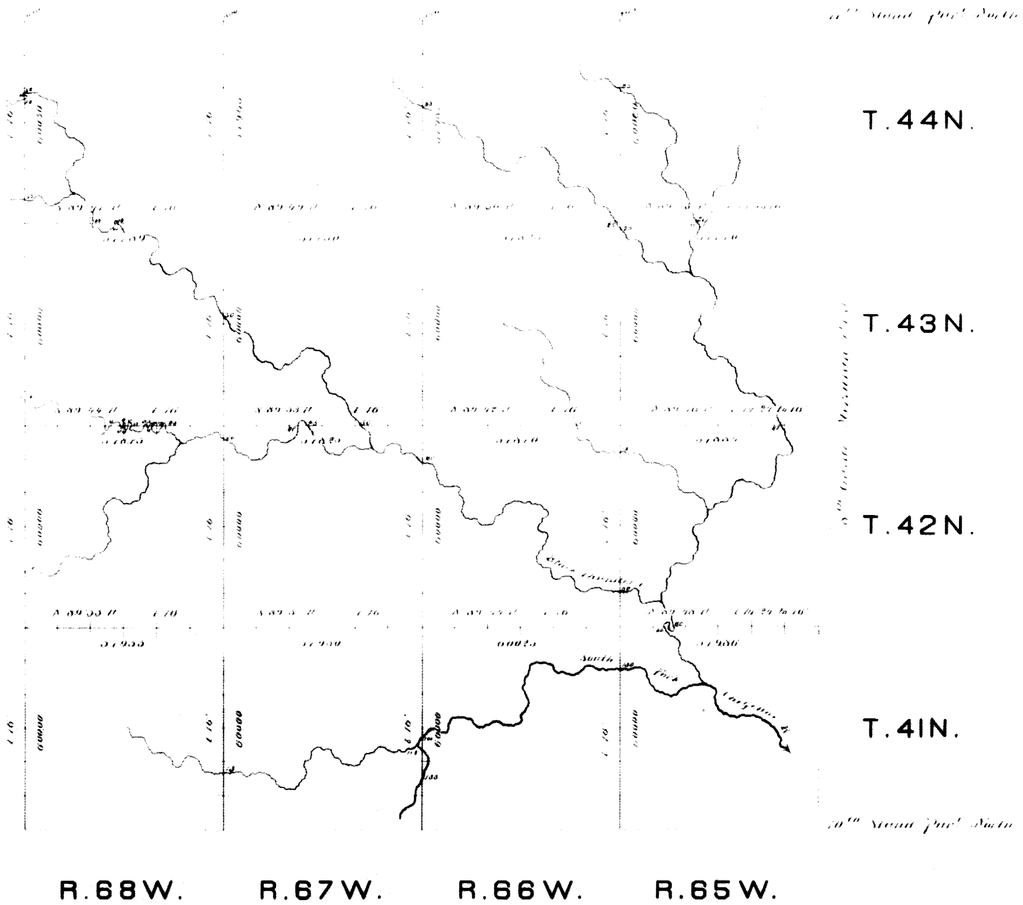

Surveys Designated	By Whom Surveyed	Date of Contract	Amount of Surveys Mls	Chs	Lks	When Surveyed
Exterior lines	H. P. Hanson	Oct. 25, 1881	161	65	0	Apr. 10 May 1, 1882
Connections	. . .	. . .		26	31	. . .

I hereby certify that the above diagram of the Exterior lines of Townships 41, 42, 43, and 44 North, Ranges 65, 66, 67 and 68 West of the Sixth Principal Meridian, Wyoming Territory, is strictly conformable to the field notes of the survey thereof on file in this Office, which have been examined and approved.
Surveyor Generals Office.
Cheyenne, Wyo. October 16th 1882.

Edw. C. David
Surveyor General