(14)

1249

85

TOWNSHIP No. 42 NORTH. RANGE No. 65 WEST of the 6th Principal MERIDIAN.

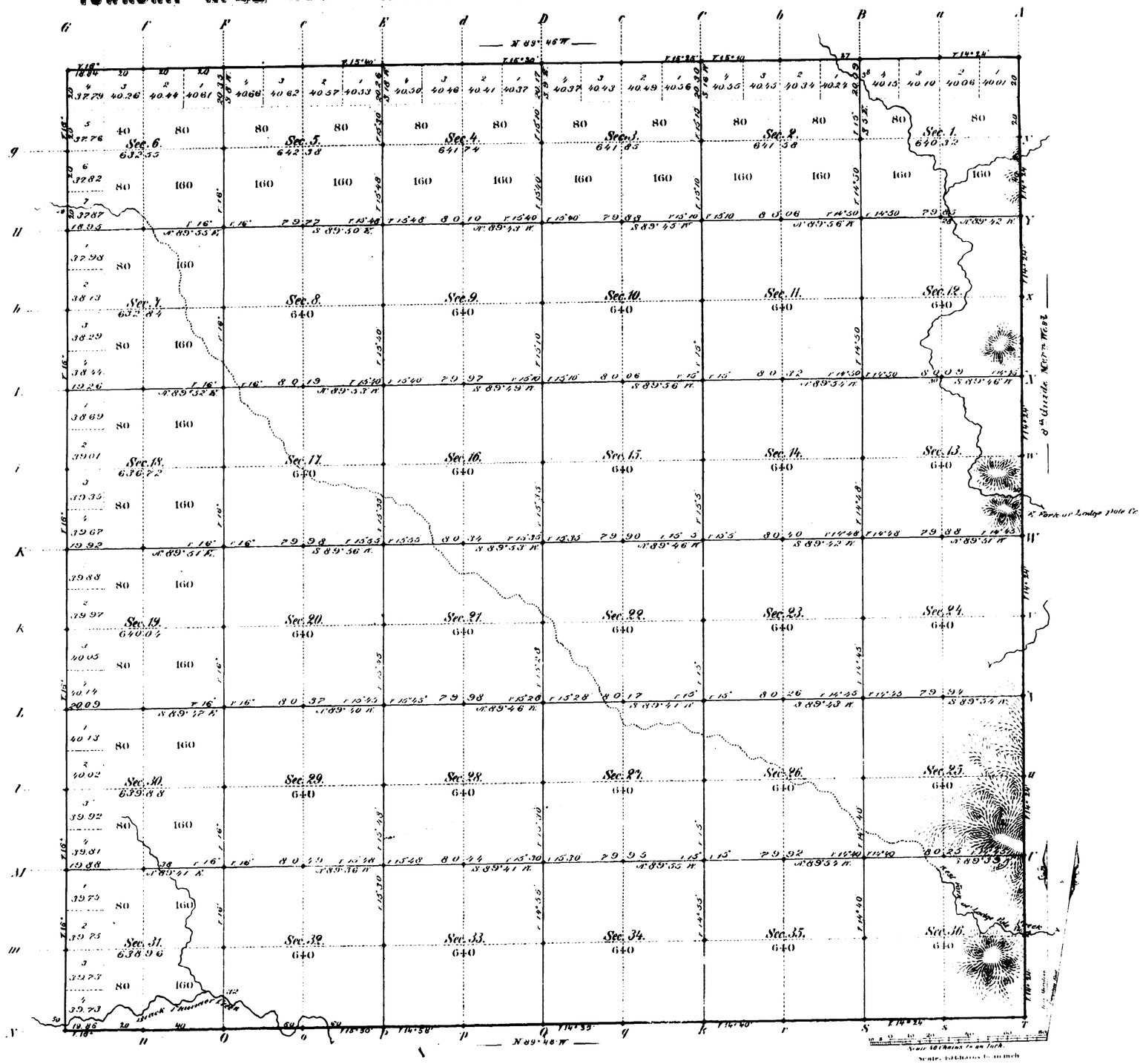

Total number of Acres. 23028.86

Surveys Designated	By Whom Surveyed	Date of Contract	Amount of Surveys Mi.	Ch.	Lk.	When Surveyed	Magnetic Declination
S.W. & N. Township lines	A. P. Harrison	Octob. 25, 1881	17	78	70	April 11 & 12, 1882	16° East
Subdivisions	" " "	" " "	60	1	83	June 2 & 3, 1882	15° 39' East
Connections 8th Guide Mer. W.	Edw. F. Stahle	August 12, 1880	0	0	0	Sept. 23, 1880	

The above Map of Township No. 42 North of Range No. 65 West of the Sixth Principal Meridian Wyoming Territory is strictly conformable to the field notes of the survey thereof on file in this Office, which have been examined and approved.

Surveyor General's Office, Edw. C. David, Sur. Genl.
Cheyenne Wyoming
October 16th 1882

A. Gast & Co. St. Louis Mo.

920

42 - 65

(15) Indexed accession no. 1287

EXTERIOR LINES.

Scale 5 miles to 1 inch. Map for East.

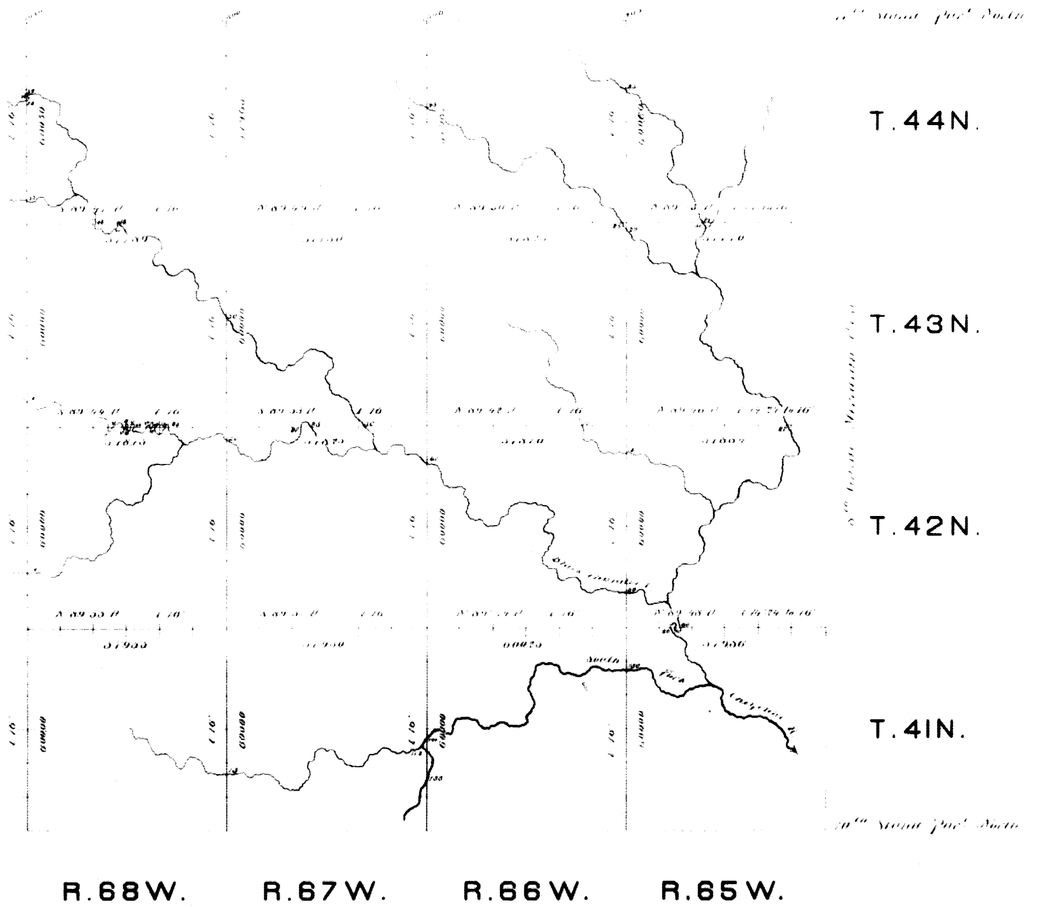

Surveys Designated	By whom Surveyed	Date of Contract	Amount of Surveys. Miles	Chains	Links	When Surveyed.
Exterior lines	H. P. Hanson	Oct. 25, 1881	101	65	0	Apr. 10 May 1, 1882
Connections	- - -	- - -	- - -	26	51	- - -

I hereby certify that the above diagram of the Exterior lines of Townships 41, 42, 43, and 44 North, Ranges 65, 66, 67 and 68 West of the Sixth Principal Meridian, Dakota Territory, is strictly conformable to the field notes of the survey thereof on file in this Office, which have been examined and approved.

Surveyor General's Office,
Cheyenne, Ogn. October 16th, 1882.

Edw. C. David
Surveyor General.

(11) Indexed 753

26.

8TH GUIDE MERIDIAN WEST.

From the 10th to the 12th Standard Parallels North, between Ranges 64 and 65 West of the 6th Prin.al Meridian.

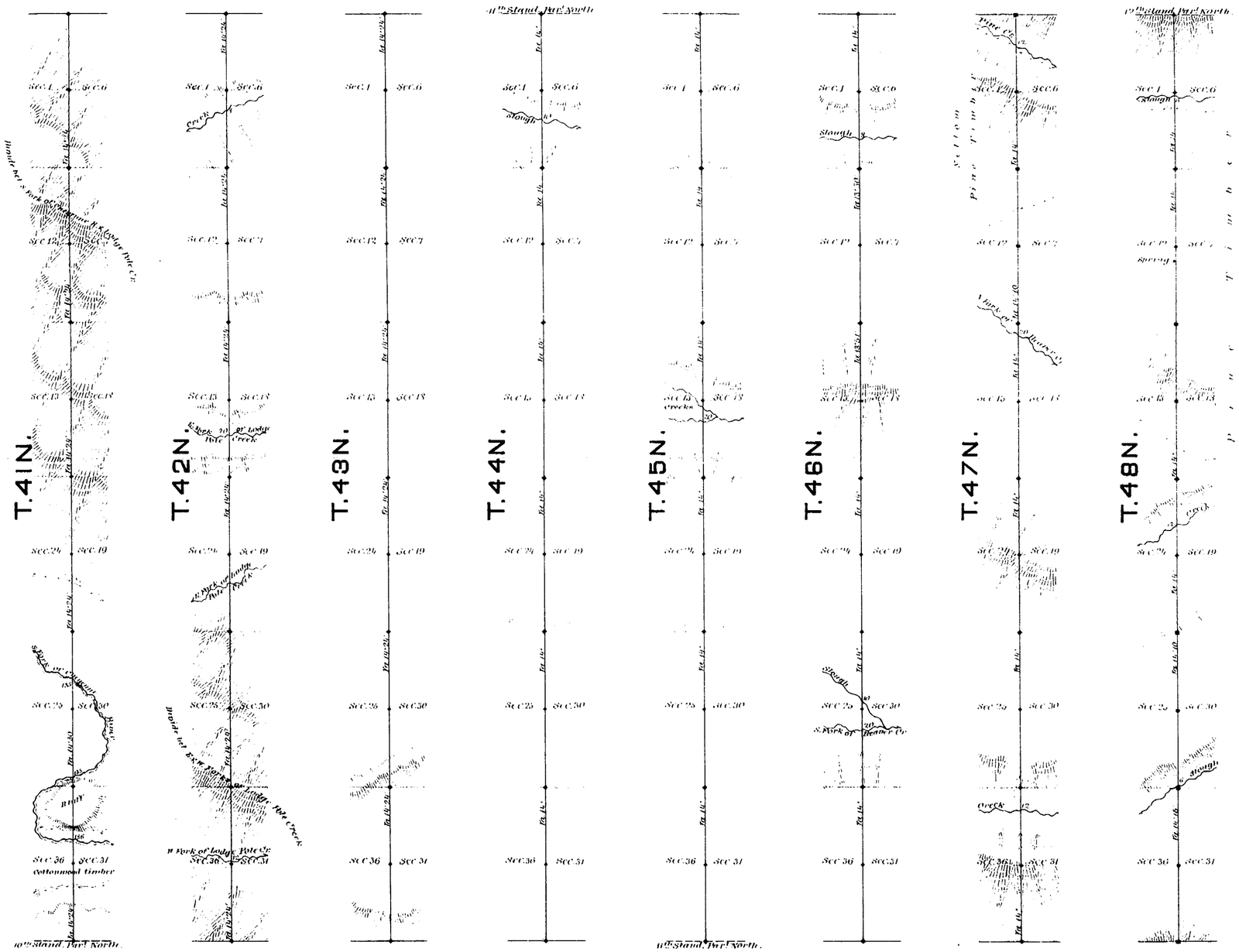

Scale, 1 Chain to an inch.

Magnetic variation East.

Surveys Designated	By whom surveyed	Date of contract	Amount of surveys mls.	chs.	lks.	When surveyed
8th Guide Mer.dn West	Edward F Statile	August 12, 1880	43	0	0	September, 1880.

I hereby certify that the above diagram of the 8th Guide Meridian West, from the 10th to the 12 Standard Parallels North, between Ranges 64 & 65 West of the 6th Principal Meridian, Wyoming Territory, is strictly conformable to the field notes of the survey thereof, on file in this Office, which have been examined and approved.

Surveyor General's Office,
Cheyenne, Wyo. May 17th 1881.

Edw. C. David
Surveyor General.