ORIGINAL

Ac:6662

TOWNSHIP 43 NORTH, RANGE 64 WEST OF THE SIXTH PRINCIPAL MERIDIAN, WYOMING

DEPENDENT RESURVEY



Area resurveyed: 22,919.59 acres

Lat. 43° 39.4' N.
Long 104° 29.0' W.

This plat represents a retracement and reestablishment of the south and east boundaries and subdivisional lines designed to restore the corners in their original locations according to the best available evidence. The lottings and areas are as shown upon the plat approved August 3, 1882.

Resurvey executed by Russell C. MacDonald July 5 to 31, 1951 under supplemental special instructions dated June 18, 1951 for Group 229, Wyoming.

The north and west boundaries were resurveyed by Russell C. MacDonald in 1951.

UNITED STATES DEPARTMENT OF THE INTERIOR
BUREAU OF LAND MANAGEMENT
Washington, D. C. December 21, 1955

This plat is strictly conformable to the approved field notes, and the survey, having been correctly executed in accordance with the requirements of law and the regulations of this Bureau, is hereby accepted.

For the Director

Earl G. Harrington

Cadastral Engineering Staff Officer

M.L.L.

839-A

43-64

(14)

1160

8

TOWNSHIP No. 43 NORTH. RANGE No. 64 WEST of the 6th Principal MERIDIAN.

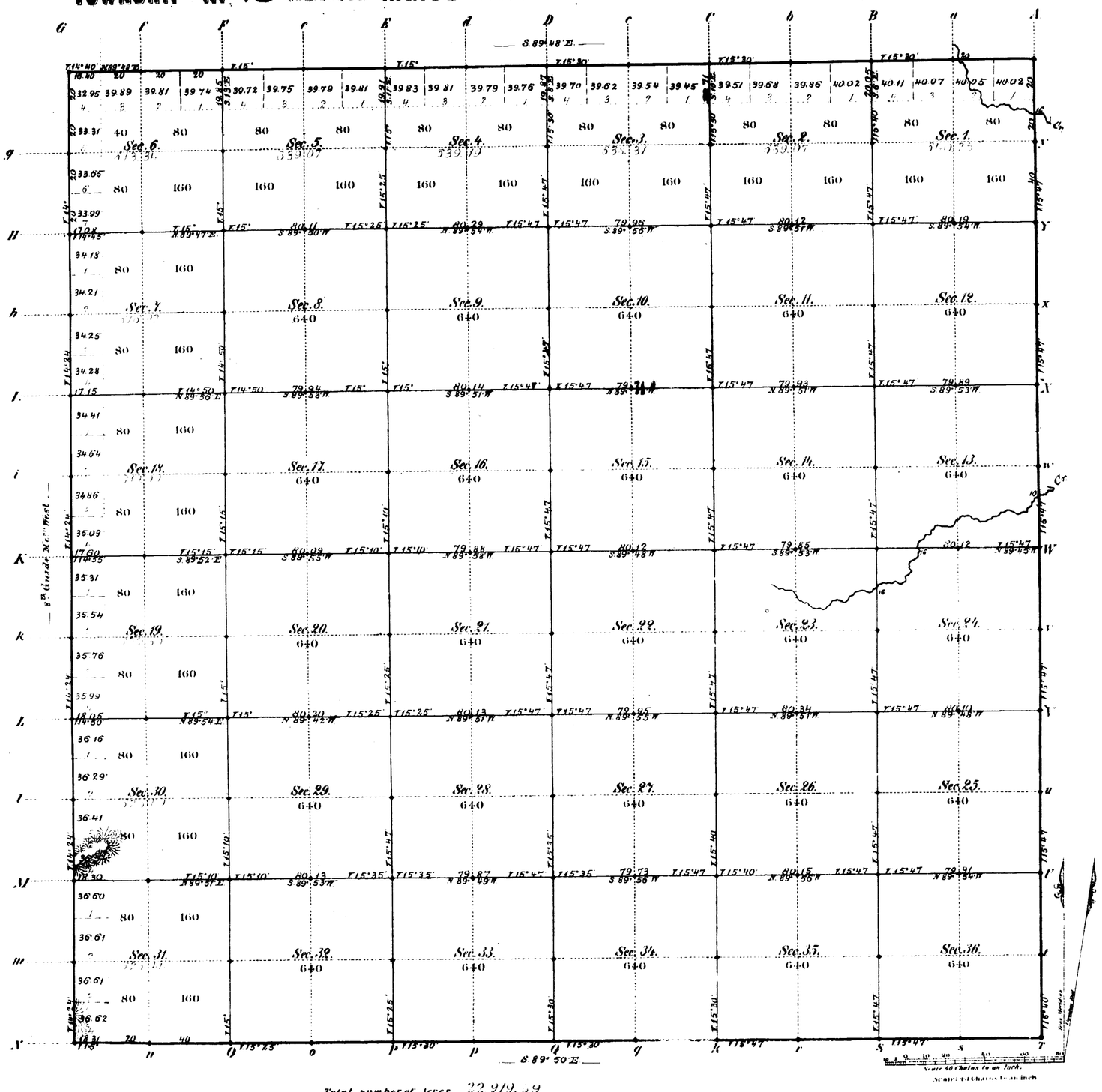

Total number of Acres. 22,919.59

Surveys Designated	By Whom Surveyed	Date of Contract	Amount of Surveys Mi.	Ch.	Lk.	When Surveyed	Magnetic Declination
S.E.&N. Township-lines	Hanson & Follmann	May 6th 1881	23	74	71	May 18 & 19, 1881	15° 35' East
Subdivisions	Hanson & Carson	" " "	59	68	42	Aug. 15 & 20, 1881	15° 35' East
Connections							
8th Guide Mer. W.	Edw. F. Stahle	Aug. 12, 1880	6	0	0	Sept. 23 & 24, 1880	

The above Map of Township No. 43 North of Range No. 64 West of the Sixth Principal Meridian Wyoming Territory is strictly conformable to the field notes of the survey thereof on file in this Office, which have been examined and approved.

Surveyor General's Office,
Cheyenne Wyoming
August 3rd 1882

Edw. C. David
Sur. Gen.l

A. Gast & Co. St. Louis Mo.

839

43 - 64

(14) accession No 1223

60

EXTERIOR LINES.

Scale 3 miles to an inch. Mage Tarial East

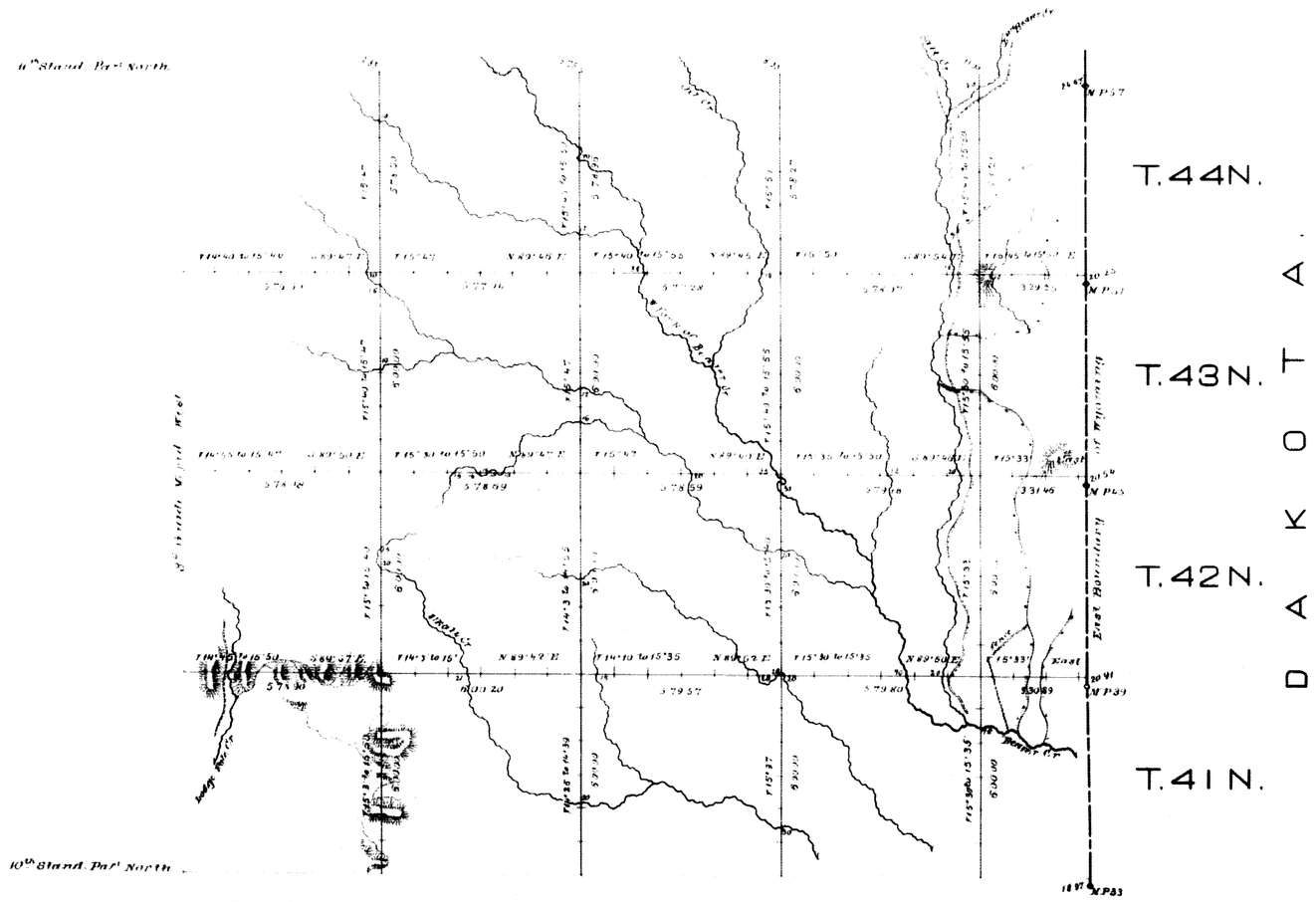

Surveys Designated.	By whom surveyed.	Date of Contract.	Amount of Surveys			When surveyed.
			mile	chs	lks	
Exterior lines	Hanson & Tillman	May 6, 1881	177	70	54	May 16 - June 9, 1882
Connections	" " "	" " "	1	9	91	" " "

895

I hereby certify, that the above diagram of the exterior lines of Townships 41 to 44 N. incl., Ranges 60 to 64 incl. West of the 6th Principal Meridian, Wyoming Territory is strictly conformable to the field notes of the survey thereof on file in this Office, which have been examined and approved.

Surveyor Generals Office
Cheyenne, Wyo. August 17th 1882.

Edw. C. Davis
Surveyor General

(11) Indexed 753

26.

8TH GUIDE MERIDIAN WEST.

From the 10th to the 12th Standard Parallels North, between Ranges 64 and 65 West of the 6th Prcpl Meridian.

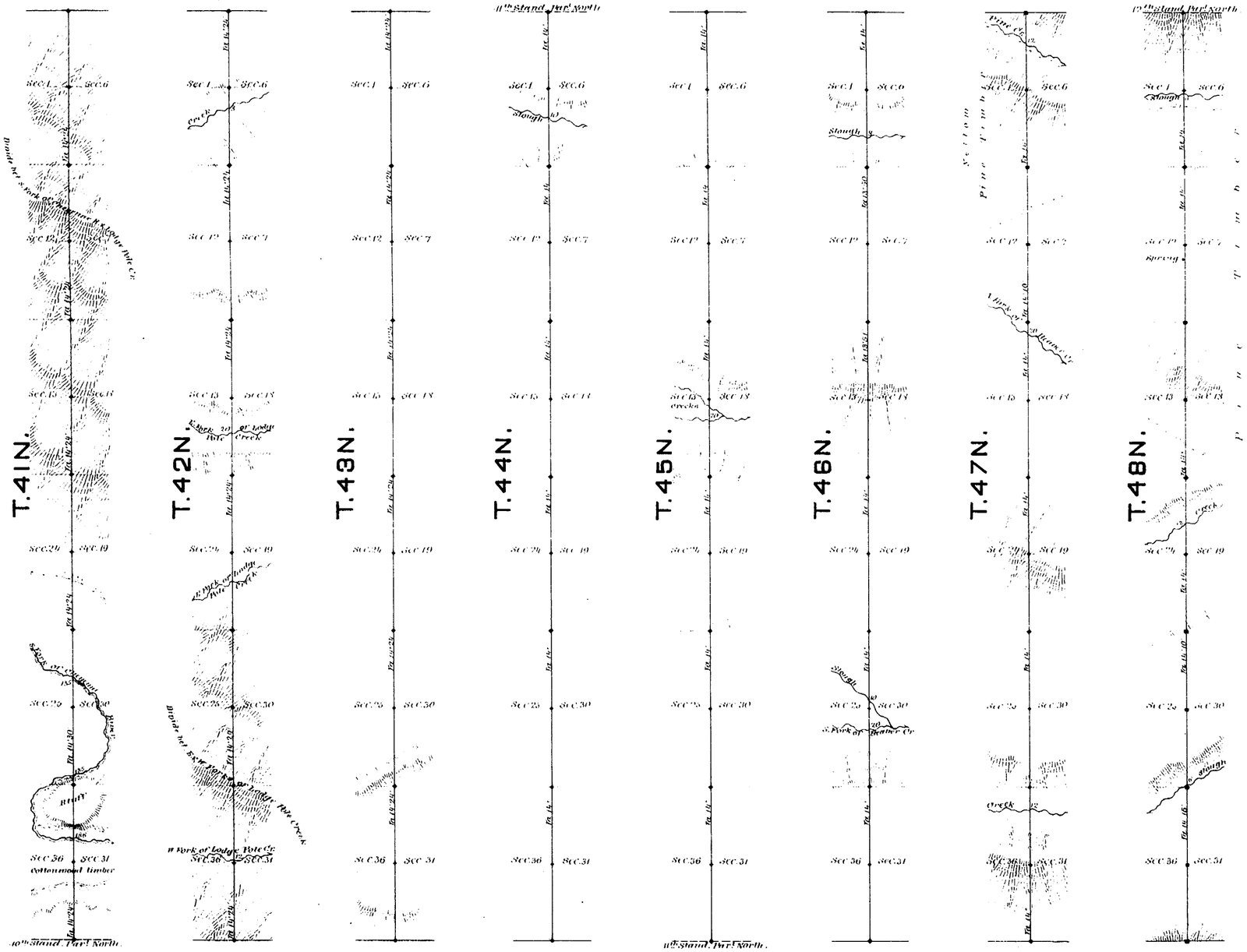

Scale, 40 chains to an inch.

Magnetic variation East.

Surveys designated	By whom surveyed	Date of contract	Amount of surveys mls.	chs.	lks.	When surveyed
8th Guide Mer. West	Edward F. Stahle	August 12, 1880	43	0	0	September 1880.

I hereby certify that the above diagram of the 8th Guide Meridian West, from the 10th to the 12 Standard Parallels North, between Ranges 64 & 65 West of the 6th Principal Meridian, Wyoming Territory, is strictly conformable to the field notes of the survey thereof, on file in this Office, which have been examined and approved.

Surveyor General's Office,
Cheyenne, Wyo. May 17th 1881.

Edw. C. David
Surveyor General.