Ac. 6664

ORIGINAL

TOWNSHIP 43 NORTH, RANGE 65 WEST OF THE SIXTH PRINCIPAL MERIDIAN, WYOMING

DEPENDENT RESURVEY

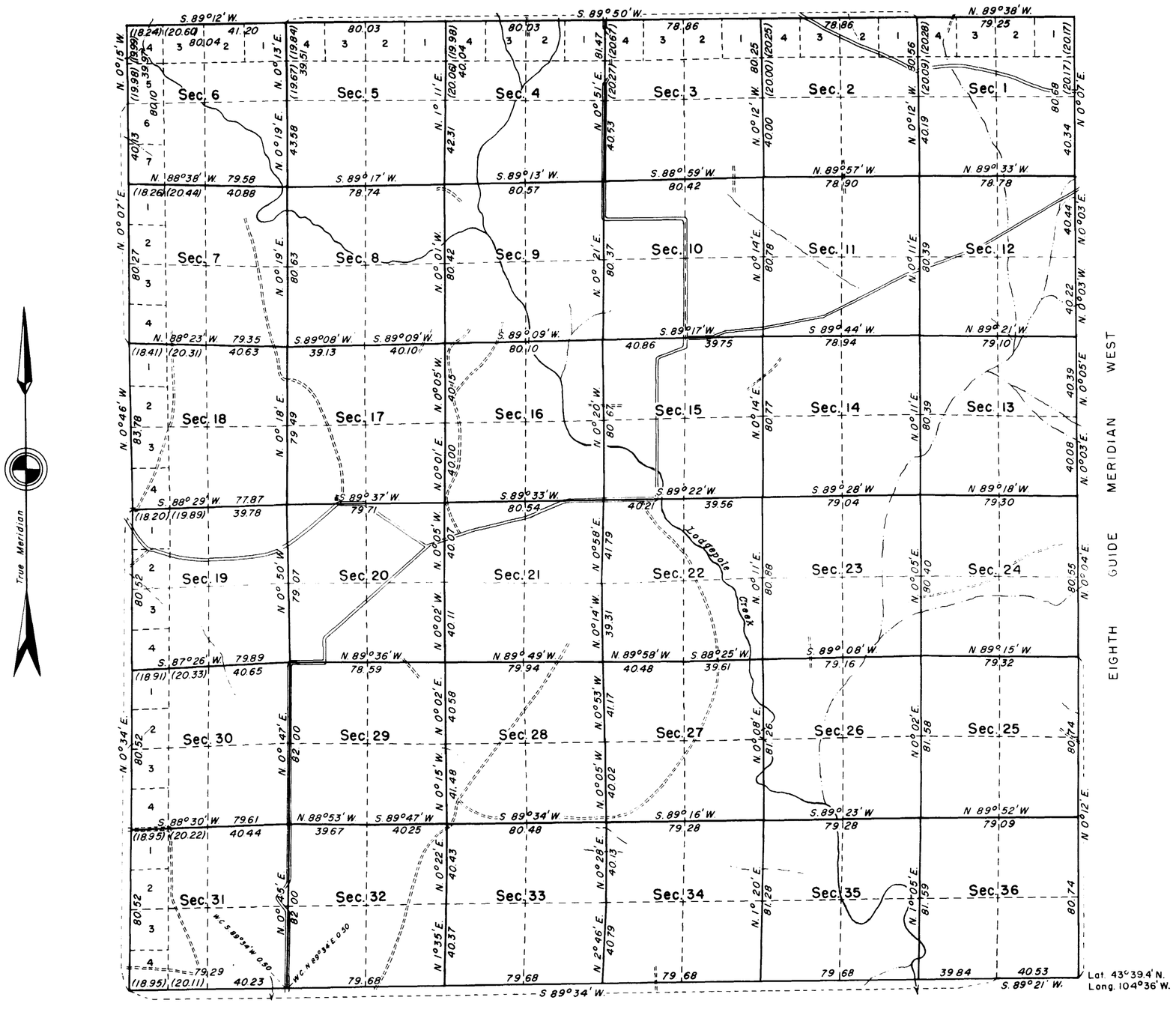

Area resurveyed: 22,966.83 acres

This plat represents a retracement and reestablishment of the boundaries and subdivisional lines designed to restore the corners in their original locations according to the best available evidence. The lottings and areas are as shown upon the plat approved October 16, 1882.

Resurvey executed by Russell C. MacDonald May 7 to June 6, 1951 under special instructions dated April 26, 1951 for Group 229, Wyoming.

UNITED STATES DEPARTMENT OF THE INTERIOR
BUREAU OF LAND MANAGEMENT
Washington, D.C. December 21, 1955

This plat is strictly conformable to the approved field notes, and the survey, having been correctly executed in accordance with the requirements of law and the regulations of this Bureau, is hereby accepted.

For the Director

Earl G. Harrington

Cadastral Engineering Staff Officer

923-A

13-65

1257

(14)

88

TOWNSHIP No. 43 NORTH, RANGE No. 65 WEST of the 6th Principal MERIDIAN.

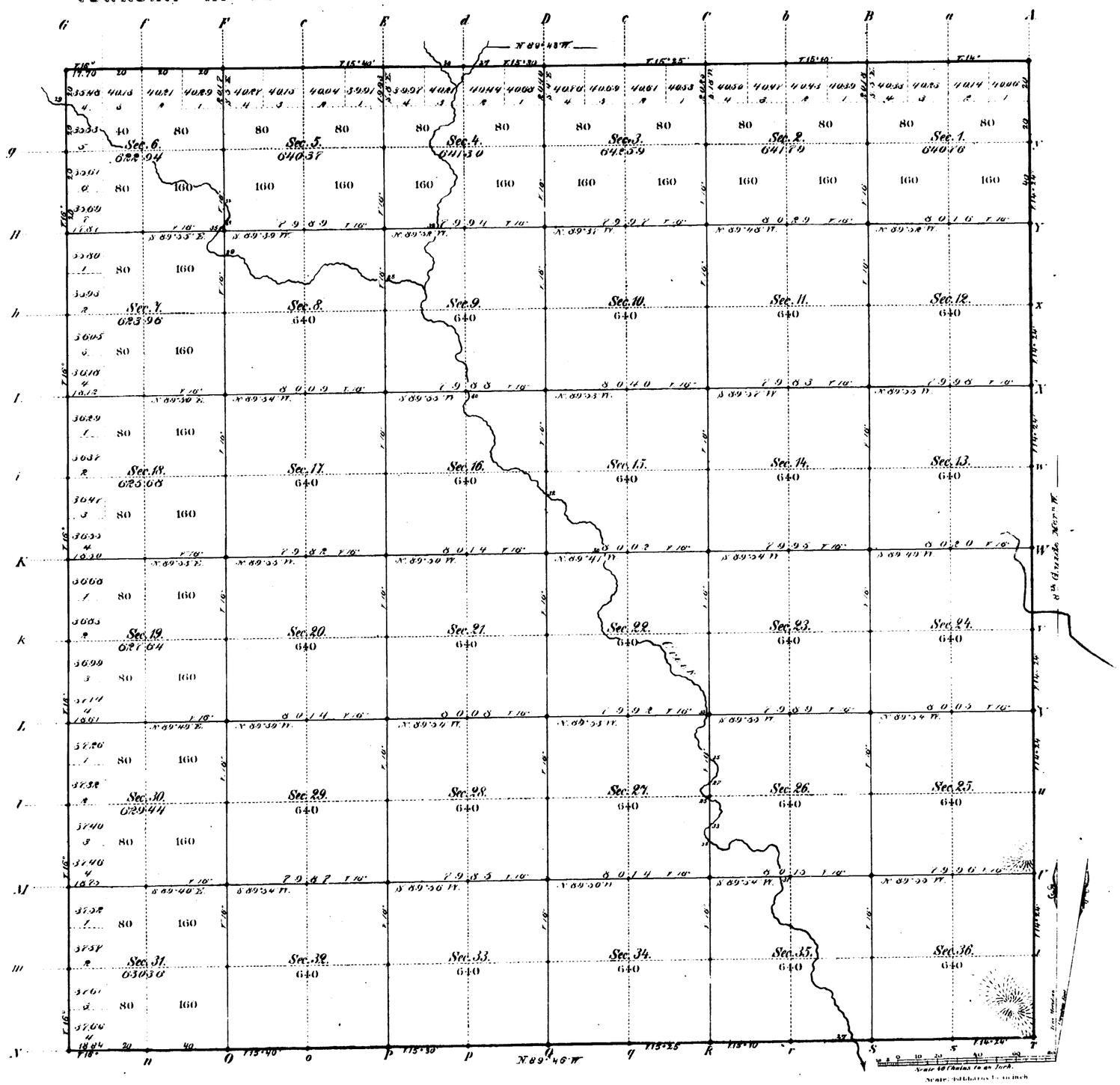

Total number of Acres 22966.83

Surveys Designated	By Whom Surveyed	Date of Contract	Amount of Surveys Mlles	Chs	Lks	When Surveyed	Magnetic Declination
S. W. & N. Township lines	A. P. Harrison	October 25, 1881	47	76	54	April 12 & 13, 1882	15° 35' East
Subdivisions	- - -	- - -	59	63	19	July 24-29, 1882	16° -
Connections							
8th Guide Meridian W	Edw. F. Stanton	August 12, 1880	6	0	0	Sept. 24, 1880	

The above Map of Township No. 43 North of Range No. 65 West of the Sixth Principal Meridian Wyoming Territory is strictly conformable to the field notes of the survey thereof on file in this Office, which have been examined and approved.

Surveyor Generals Office,
Cheyenne Wyoming
October 16th 1882

Edw. C. David
Surv. Genl.

A. Gast & Co. St. Louis Mo.

923

43 - 65

(15) Indexed accession no. 1287

EXTERIOR LINES.

Scale 5 miles to 1 inch. May 1st 1882.

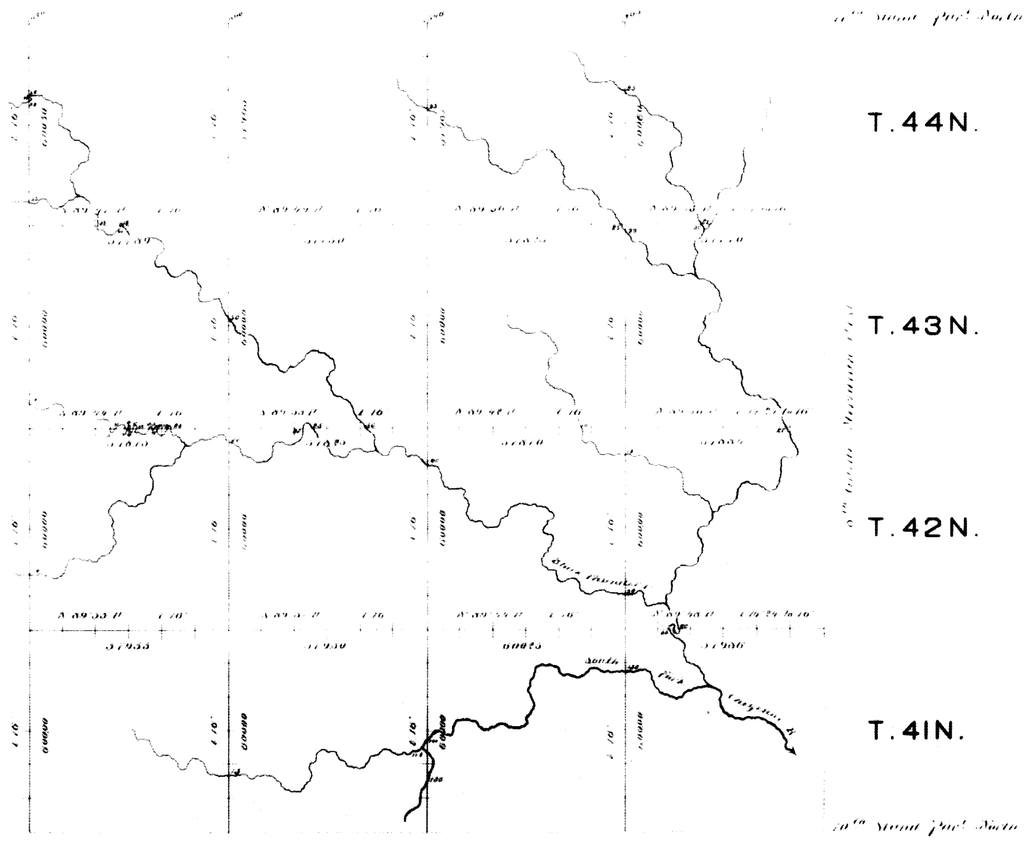

Surveys Designated	By whom Surveyed	Date of Contract	Amount of Surveys			When Surveyed
			Miles	Chs.	Lks.	
Exterior lines	A. P. Hanson	Oct. 25, 1881	161	65	0	Apr. 10 May 1, 1882
Connections	. . .	. . .		20	51	. . .

I hereby certify that the above diagram of the Exterior lines of Townships in 42, 43, and 44 North, Ranges 65, 66, 67 and 68 West of the Sixth Principal Meridian, Dakota Territory, is strictly conformable to the field notes of the survey thereof on file in this Office, which have been examined and approved.

Surveyor Generals Office,
Cheyenne, Wyo. October 16th 1882.

Edw. C. David
Surveyor General.

(11) Indexed 753

26.

8th GUIDE MERIDIAN WEST.

From the 10th to the 12th Standard Parallels North, between Ranges 64 and 65 West of the 6th Prin.l Meridian

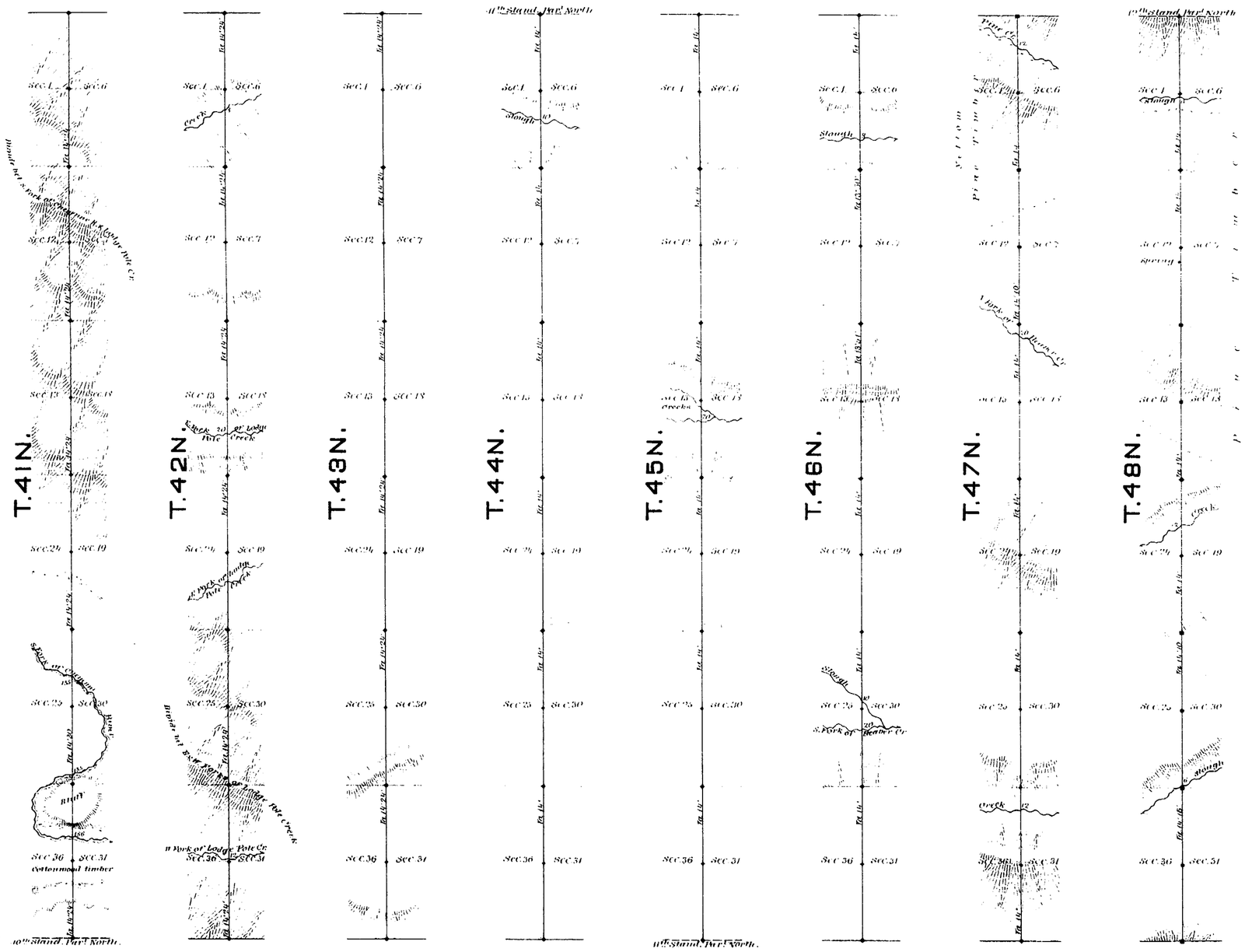

Surveys designated	By whom surveyed	Date of contract	Amount of surveying mls.	chs.	lks.	When surveyed
8th Guide Mer.d West	Edward F. Stabler	August 12, 1880	43	0	0	September 1880.

I hereby certify that the above diagram of the 8th Guide Meridian West, from the 10th to the 12 Standard Parallels North, between Ranges 64 & 65 West of the 6th Principal Meridian, Wyoming Territory, is strictly conformable to the field notes of the survey thereof, on file in this Office, which have been examined and approved.

Surveyor Generals Office,
Cheyenne, Wyo. May 17th 1881.

Edw. C. David
Surveyor General.