(15)

4

1278

TOWNSHIP No 43 NORTH. RANGE No 67 WEST of the 6th Principal MERIDIAN.

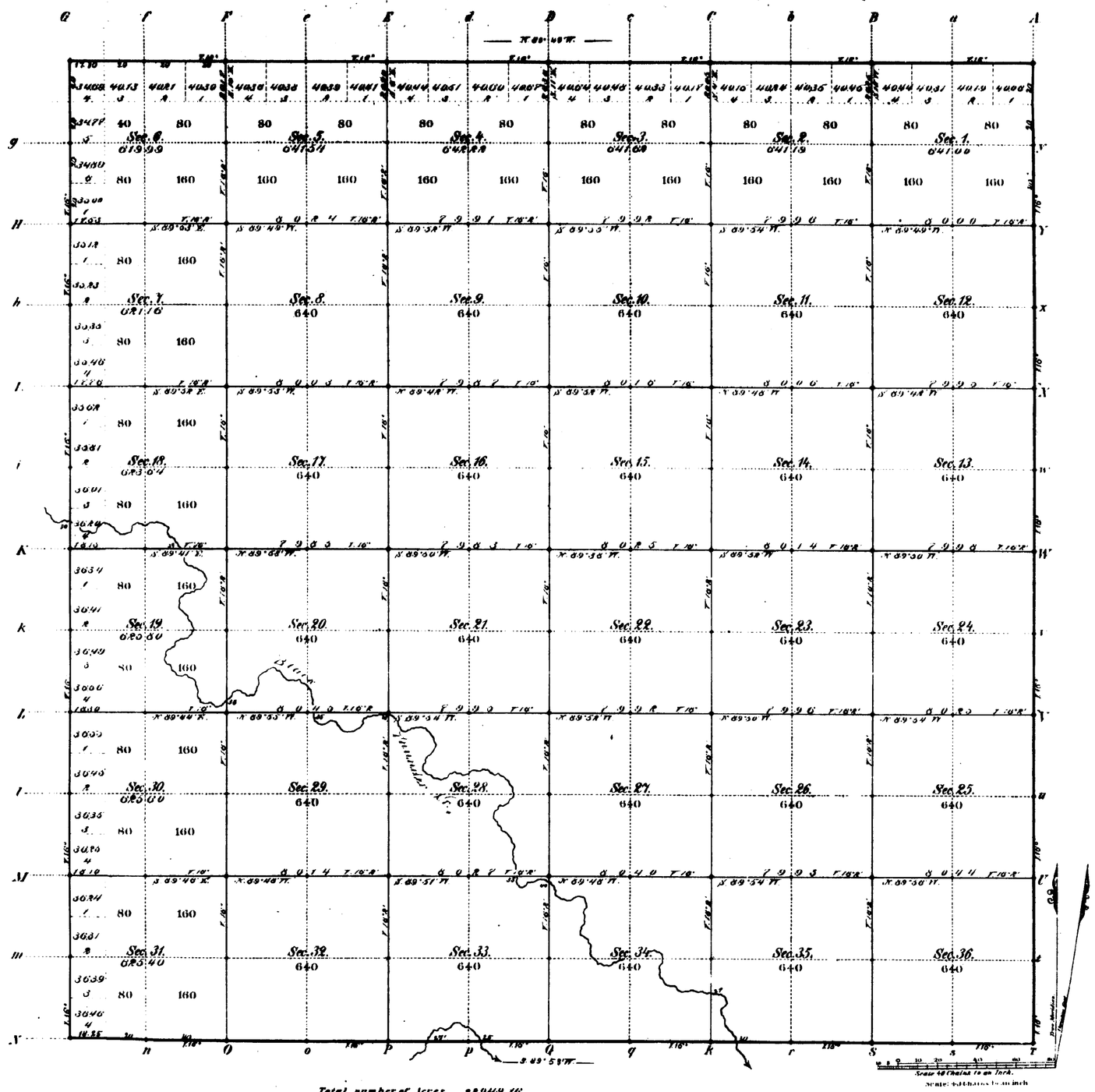

Total number of Acres. 22949.16

Surveys Designated	By Whom Surveyed	Date of Contract	Amount of Surveys Mrs	Chs	Lks	When Surveyed	Magnetic Declination
Township-lines	J. P. Hanson	Octob. 25, 1881	23	76	55	April 14, 24 & 25, 1882	18° East
Subdivisions	" " "	" " "	39	72	73	July 7-14, 1882	16° "
Connections							

The above Map of Township No 43 North of Range No 67 West of the Sixth Principal Meridian Wyoming Territory is strictly conformable to the field notes of the survey thereof on file in this Office, which have been examined and approved.

Surveyor General's Office,
Cheyenne Wyoming
October 16th 1882.

Edw. C. Davis
Sur. Gen.l

A. Gast & Co. St. Louis Mo

944

43 - 67

8273

TOWNSHIP 43 NORTH, RANGE 67 WEST, OF THE SIXTH PRINCIPAL MERIDIAN, WYOMING.

DEPENDENT RESURVEY

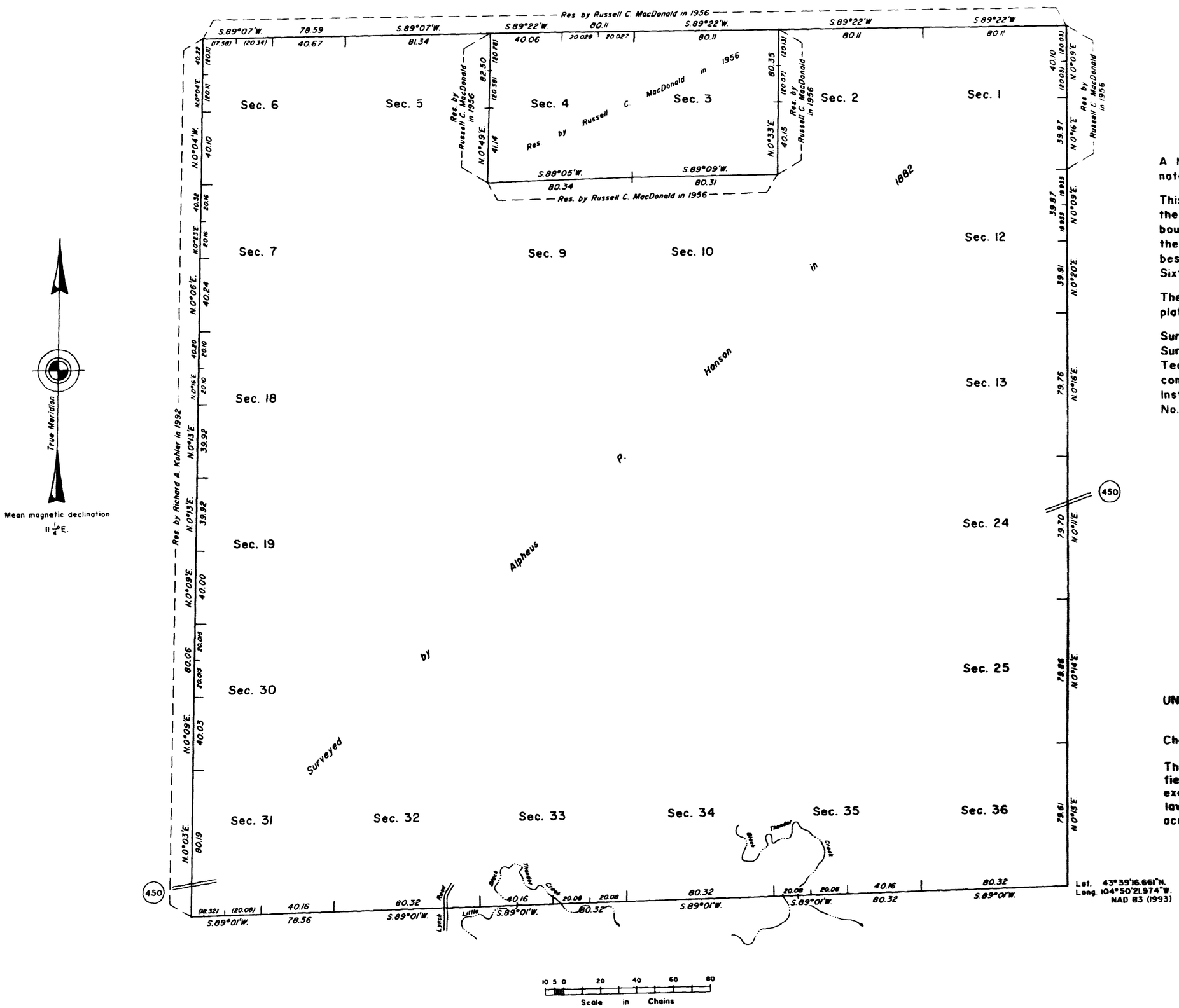

A history of surveys is contained in the field notes.

This plat represents the dependent resurvey of the south boundary, and a portion of the east boundary designed to restore the corners in their true original locations according to the best available evidence, T. 43 N., R. 67 W., Sixth Principal Meridian, Wyoming.

The lottings and areas are as shown on the plat approved October 16, 1882.

Survey executed by James D. Clatlin, Cadastral Surveyor, and Ryan R. Lorenzen, Surveying Technician, beginning September 30, 1997, and completed October 9, 1997, pursuant to Special Instructions dated March 25, 1997, for Group No. 635, Wyoming.

UNITED STATES DEPARTMENT OF THE INTERIOR
BUREAU OF LAND MANAGEMENT

Cheyenne, Wyoming — May 18, 2000

This plat is strictly conformable to the approved field notes, and the survey, having been correctly executed in accordance with the requirements of law and the regulations of this Bureau, is hereby accepted.

For the Director

John P. Lee

Chief Cadastral Surveyor for Wyoming

W.H.B.

OFFICIALLY FILED: May 23, 2000

944 B

Ac. 6728

ORIGINAL

TOWNSHIP 43 NORTH, RANGE 67 WEST OF THE SIXTH PRINCIPAL MERIDIAN, WYOMING

DEPENDENT RESURVEY

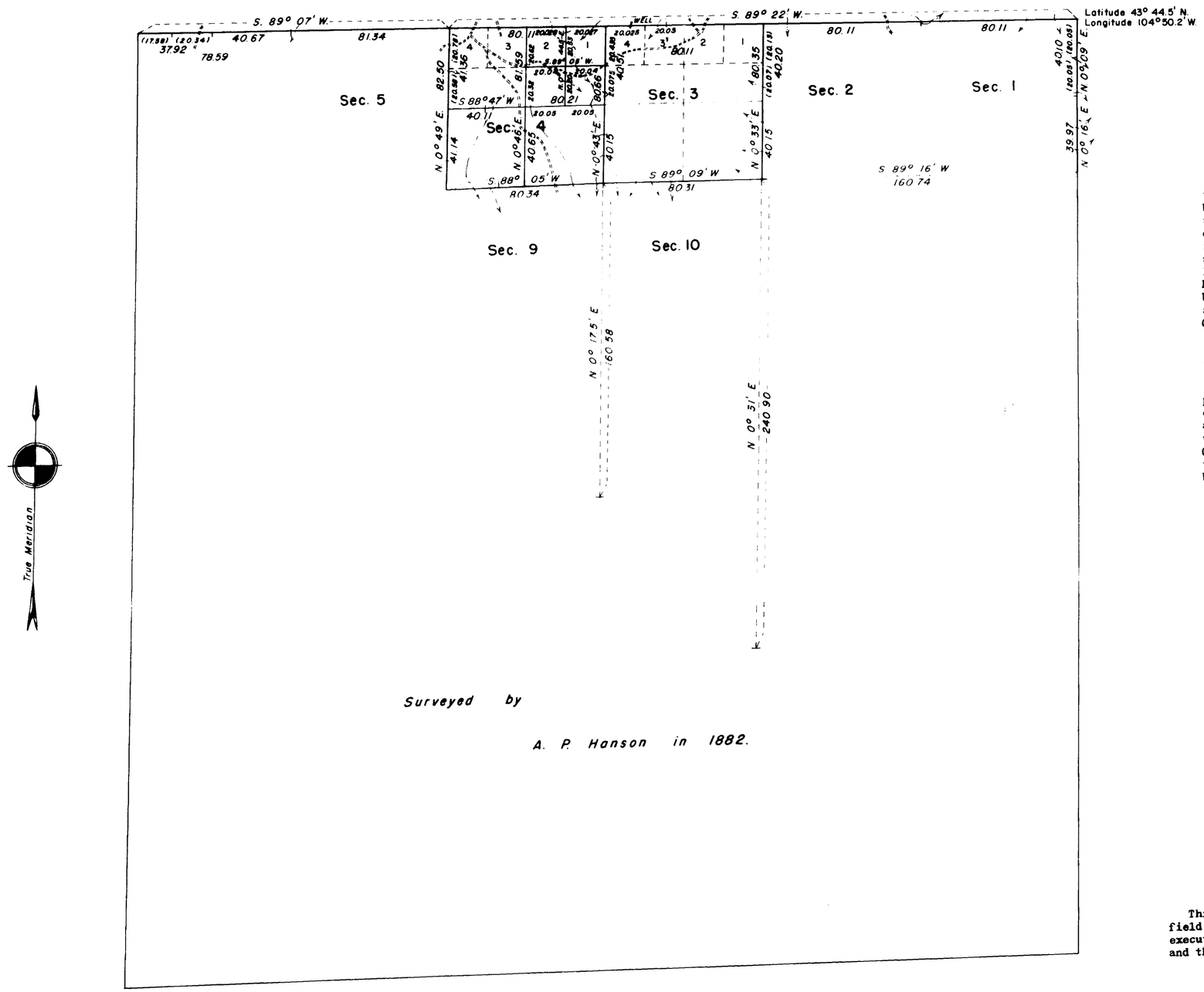

Surveyed by

A. P. Hanson in 1882.

This plat represents a resurvey of the North boundary, a portion of the East boundary, and a portion of the subdivisional lines, designed to restore the corners in their original locations according to the best available evidence; and the survey of a portion of the subdivisional lines of Sections 3 and 4 of Township 43 N., Range 67 W. of the Sixth Principal Meridian, Wyoming. The lottings and areas are as shown upon the plat of the survey approved October 16, 1882.

The history of the earlier surveys is set forth in the earlier field note record.

As shown hereon, the North boundary, a portion of the East boundary, and a portion of the subdivisional lines were resurveyed and the subdivisional lines of Section 4 were surveyed by Russell C. MacDonald, October 2 to 23, 1956, under Special Instructions dated September 10, 1956, for Group 251, Wyoming.

0 5 10 20 40 80

SCALE IN CHAINS

Area resurveyed: 1283.84 acres

UNITED STATES DEPARTMENT OF THE INTERIOR
BUREAU OF LAND MANAGEMENT
Washington, D. C. August 16, 1957

This plat is strictly conformable to the approved field notes, and the survey, having been correctly executed in accordance with the requirements of law and the regulations of this Bureau, is hereby accepted.

For the Director

Earl G. Harrington

Cadastral Engineering Staff Officer

M.L.L.

944-A

43-67

(15) Indexed accession no. 1287

EXTERIOR LINES.

Scale 3 miles to 1 inch. May 1st. 1862.

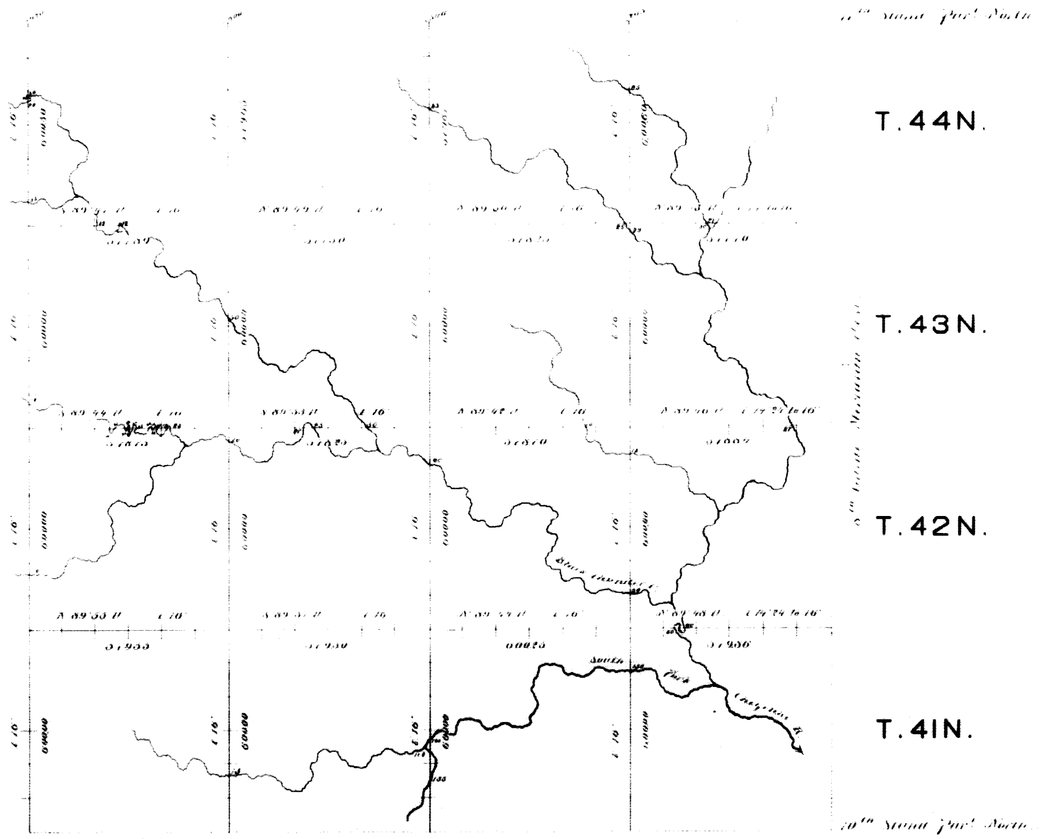

Surveys Designated	By whom Surveyed	Date of Contract	Amount of Surveys			When Surveyed
			Miles	Chs	Lks	
Exterior lines	H. P. Hanson	Oct. 25, 1861	165	65	0	Apr. 10 May 1, 1862
Corrections	. . .	. . .		28	51	. . .

I hereby certify that the above diagram of the Exterior lines of Townships 41, 42, 43, and 44 North, Ranges 65, 66, 67 and 68 West of the Sixth Principal Meridian, Dakota Territory, is strictly conformable to the field notes of the survey thereof on file in this Office, which have been examined and approved.

Surveyor Generals Office,
Cheyenne, Ty. October 16th 1862.

Edw. C. David
Surveyor General.

958