8050

Click Here for Field Notes

ORIGINAL

TOWNSHIP 43 NORTH, RANGE 68 WEST, OF THE SIXTH PRINCIPAL MERIDIAN, WYOMING.

DEPENDENT RESURVEY AND SUBDIVISION OF SECTIONS

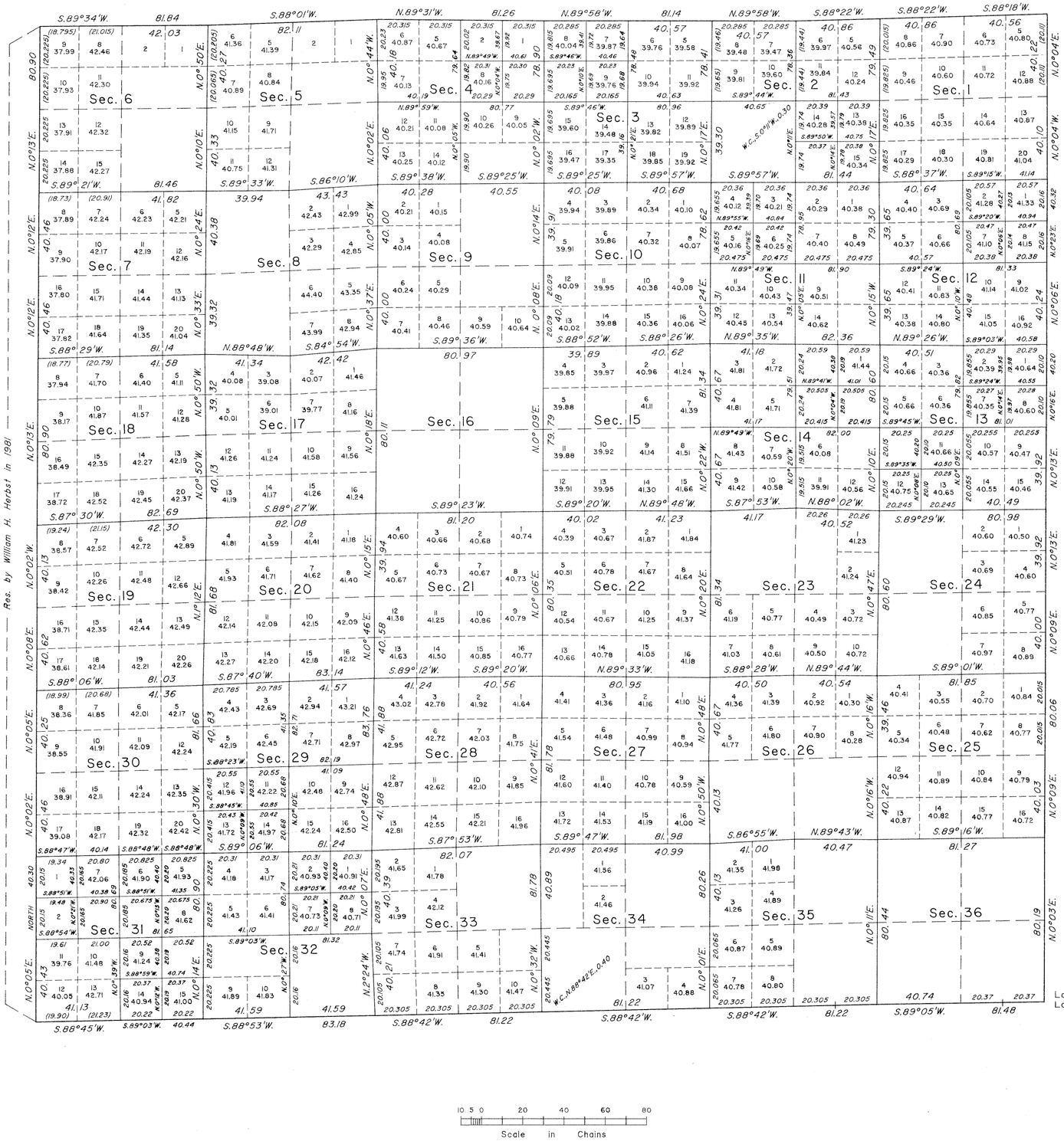

A history of surveys is contained in the field notes.

This plat represents the dependent resurvey of the south, east and north boundaries and the subdivisional lines designed to restore the corners in their true original locations according to the best available evidence, and the subdivision of certain sections, T. 43 N., R. 68 W., Sixth Principal Meridian, Wyoming.

Certain modified lots and areas shown hereon pertain to Federal interest estate only. Except as indicated hereon, the lottings and areas are as shown on the plat approved October 16, 1882.

Survey executed by Richard A. Kohler, Cadastral Surveyor, beginning May 18, 1992, and completed October 27, 1992, pursuant to Special Instructions dated April 1, 1992, for Group No. 557, Wyoming.

UNITED STATES DEPARTMENT OF THE INTERIOR
BUREAU OF LAND MANAGEMENT

Cheyenne, Wyoming April 21, 1995

This plat is strictly conformable to the approved field notes, and the survey, having been correctly executed in accordance with the requirements of law and the regulations of this Bureau, is hereby accepted.

For the Director

John P. Lee

Chief Cadastral Surveyor for Wyoming

W.H.B.

OFFICIALLY FILED: June 5, 1995

951 A

1285

TOWNSHIP No. 43 NORTH. RANGE No. 68 WEST of the 6th Principal MERIDIAN.

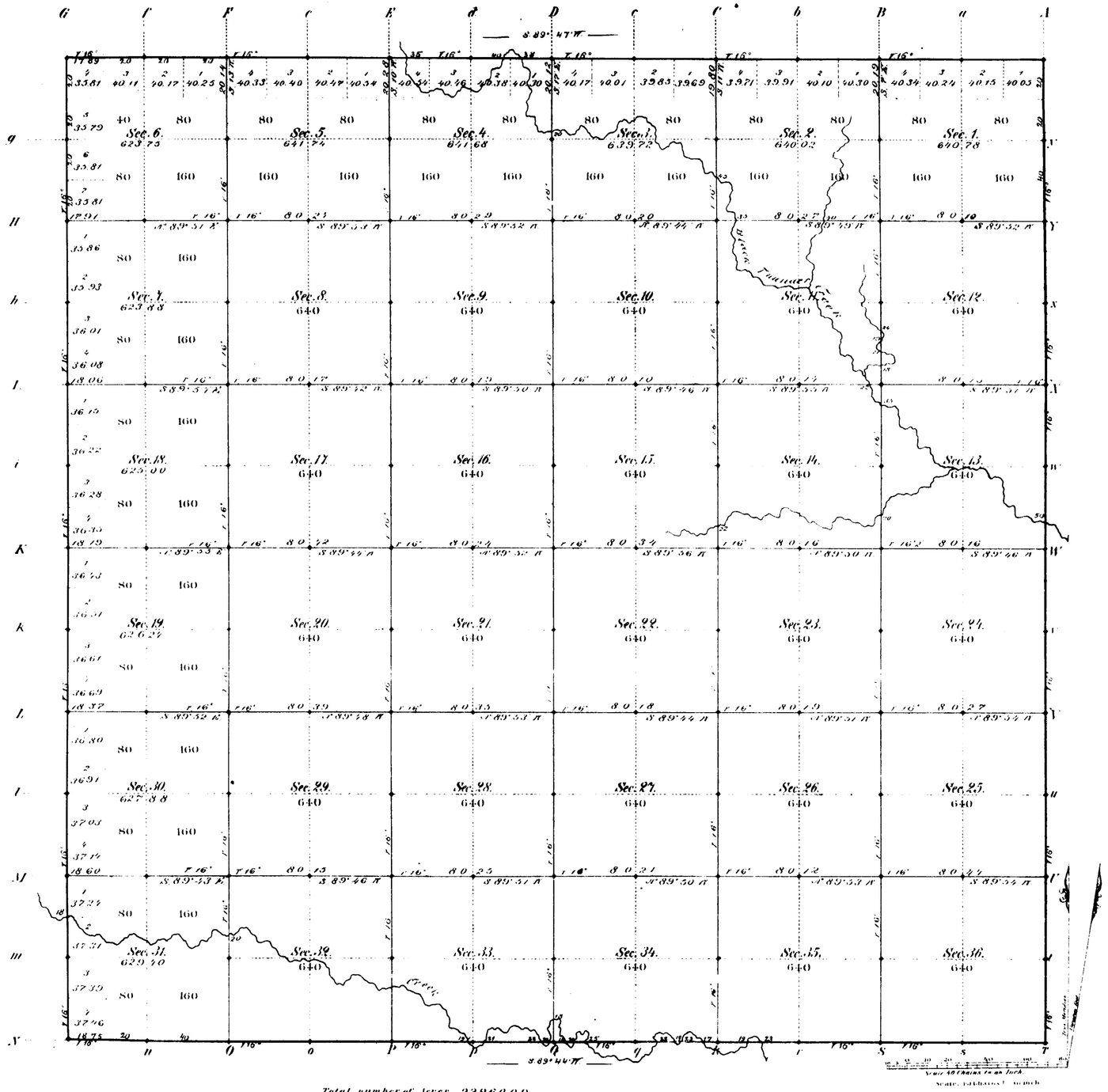

Total number of Acres 2296009

Surveys Designated	By Whom Surveyed	Date of Contract	Amount of Surveys M.	Ch.	Lk.	When Surveyed	Magnetic Declination
Township lines	A. P. Hanson	Octob. 25, 1881.	23	76	54	April 14th 19 and May 1st 1882.	16° East
Subdivisions	" "	" " "	39	77	38	June 30 July 6, 1882.	16° "
Connections							

The above Map of Township No. 43 North of Range No. 68 West of the Sixth Principal Meridian Wyoming Territory is strictly conformable to the field notes of the survey thereof on file in this Office, which have been examined and approved.

Surveyor General's Office,
Cheyenne Wyoming
October 16th 1882

Edw. C. Davis
Sur. Gen.l

A. Gast & Co., St. Louis Mo.

951

43 - 68

(15) Indexed accession no. 1287

EXTERIOR LINES.

Scale 5 miles to 1 inch May Car East.

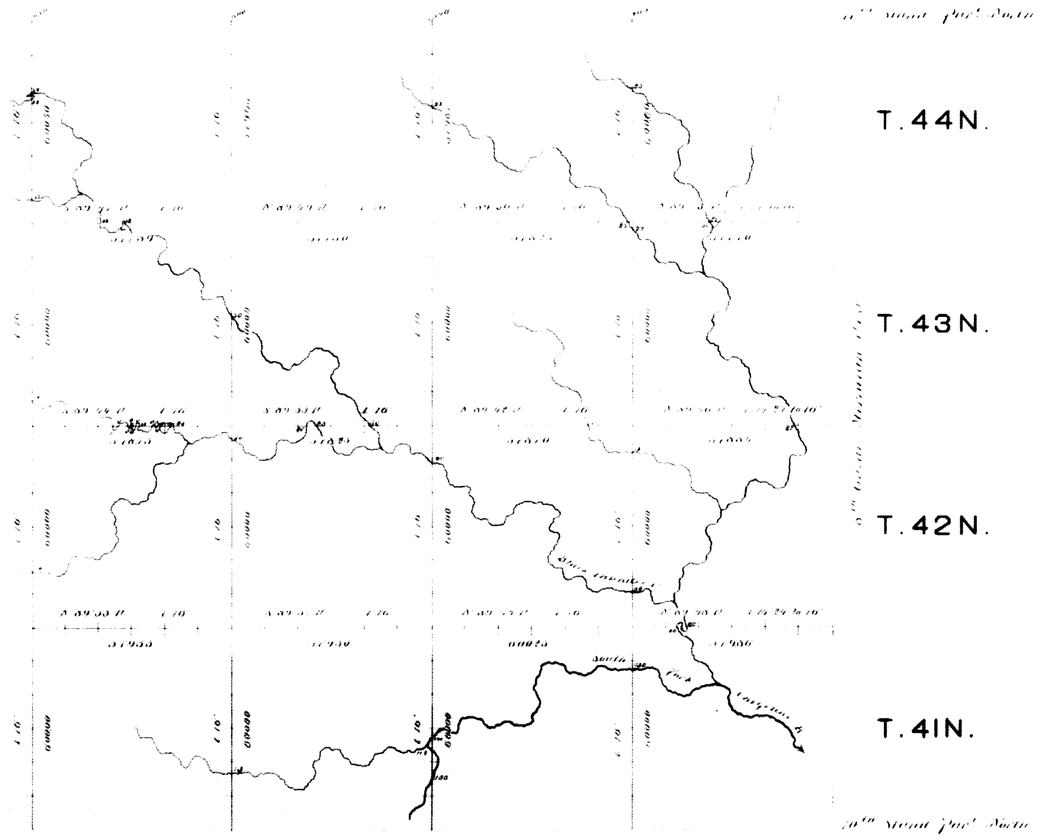

Surveys Designated	By Whom Surveyed	Date of Contract	Amount of Surveys			When Surveyed
			Mls	Fns	Lns	
Exterior lines	A. P. Hanson	Oct. 25, 1881	161	65	0	Apr. 10 May 1, 1882
Connections	. . .	. . .		26	51	. . .

I hereby certify that the above diagram of the Exterior lines of Townships 42, 43, and 44 North, Ranges 65, 66, 67 and 68 West of the Sixth Principal Meridian, Wyoming Territory, is strictly conformable to the field notes of the survey thereof on file in this Office, which have been examined and approved.

Surveyor Generals Office,
Cheyenne, Wyo. October 16th 1882.

Edw. C. David
Surveyor General.

958