ORIGINAL

Ac. 6663

TOWNSHIP 44 NORTH, RANGE 64 WEST OF THE SIXTH PRINCIPAL MERIDIAN, WYOMING

DEPENDENT RESURVEY

RECEIVED
MAY 2 1956
Bureau of Land Management
Washington, D.C.

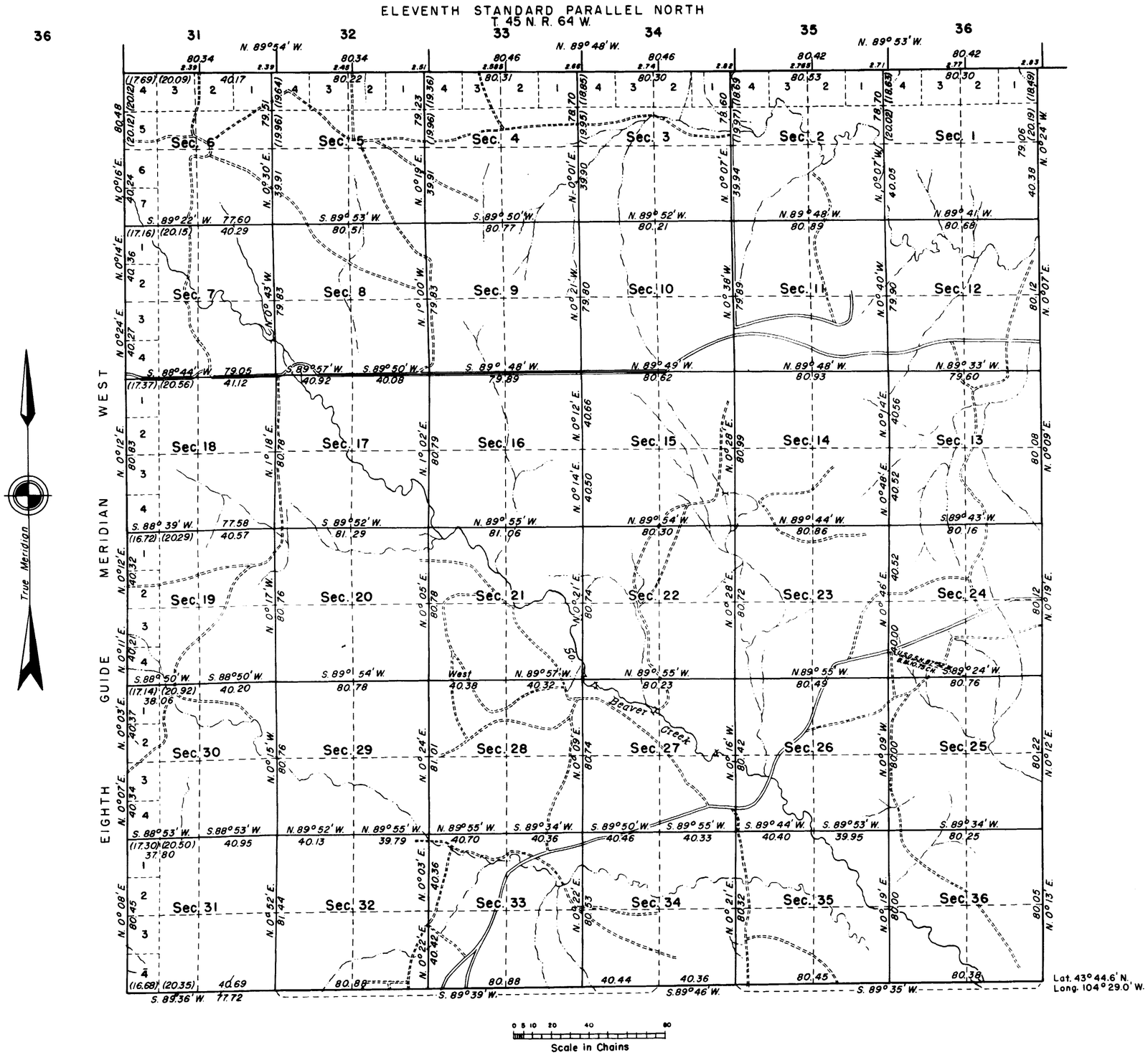

Area resurveyed: 22,840.14 acres

This plat represents a retracement and reestablishment of the Eleventh Standard Parallel North through Range 64 West; the south and west boundaries; and the subdivisional lines designed to restore the corners in their original locations according to the best available evidence. The lottings and areas are as shown upon the plat approved August 3, 1882.

Resurvey executed by Russell C. MacDonald June 7 to July 3, 1951 under supplemental special instructions dated May 23, 1951 for Group 229, Wyoming.

The east boundary was resurveyed by Andrew Nelson in 1948.

UNITED STATES DEPARTMENT OF THE INTERIOR
BUREAU OF LAND MANAGEMENT
Washington, D. C. December 21, 1955

This plat is strictly conformable to the approved field notes, and the survey, having been correctly executed in accordance with the requirements of law and the regulations of this Bureau, is hereby accepted.

For the Director

Earl G. Harrington

Cadastral Engineering Staff Officer

M.L.L.

840-A

44-64

(14)

1161

4

TOWNSHIP No. 44 NORTH. RANGE No. 64 WEST of the 6th Principal MERIDIAN.

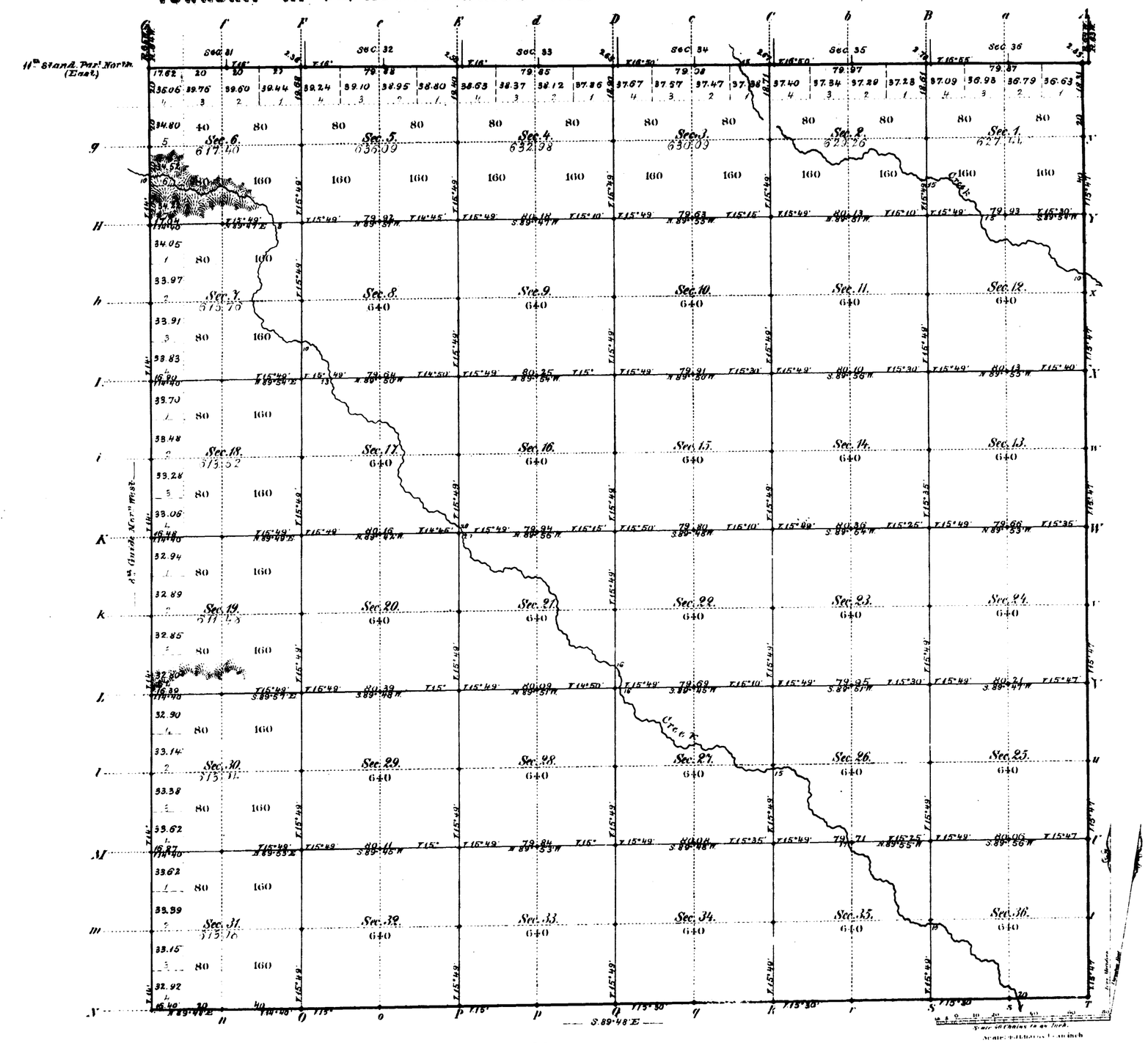

Total number of Acres 22,840.14

Surveys Designated	By Whom Surveyed	Date of Contract	Amount of Surveys Mi.	Ch.	Lks.	When Surveyed	Magnetic Declination
S. & E. Township lines	Hanson & Tollman	May 6, 1881	11	74	71	May 19, 1881	T 15° 32' East
Subdivisions	Hanson & Carson	" " "	59	58	85	Aug. 22-27, 1881	T 15° 49' " "
Connections	" " "	" " "		12	90	" " "	
11th Stand Par. N.	" " "	" " "	5	77	17	May 15, 1881	
8th Guide Mer. W.	Edw. F. Stahle	Aug. 12, 1881	6	0	0	" " "	

The above Map of Township No. 44 North of Range No. 64 West of the Sixth Principal Meridian Wyoming Territory is strictly conformable to the field notes of the survey thereof on file in this Office, which have been examined and approved

Surveyor General's Office,
Cheyenne Wyoming
August 3rd 1882

Edw. C. David
Sur. Genl.

A. Gast & Co., St. Louis Mo.

840

44 - 64

(11)
Indexed
753

26.

8TH GUIDE MERIDIAN WEST.

From the 10th to the 12th Standard Parallels North, between Ranges 64 and 65 West of the 6th Prin.l Meridian.

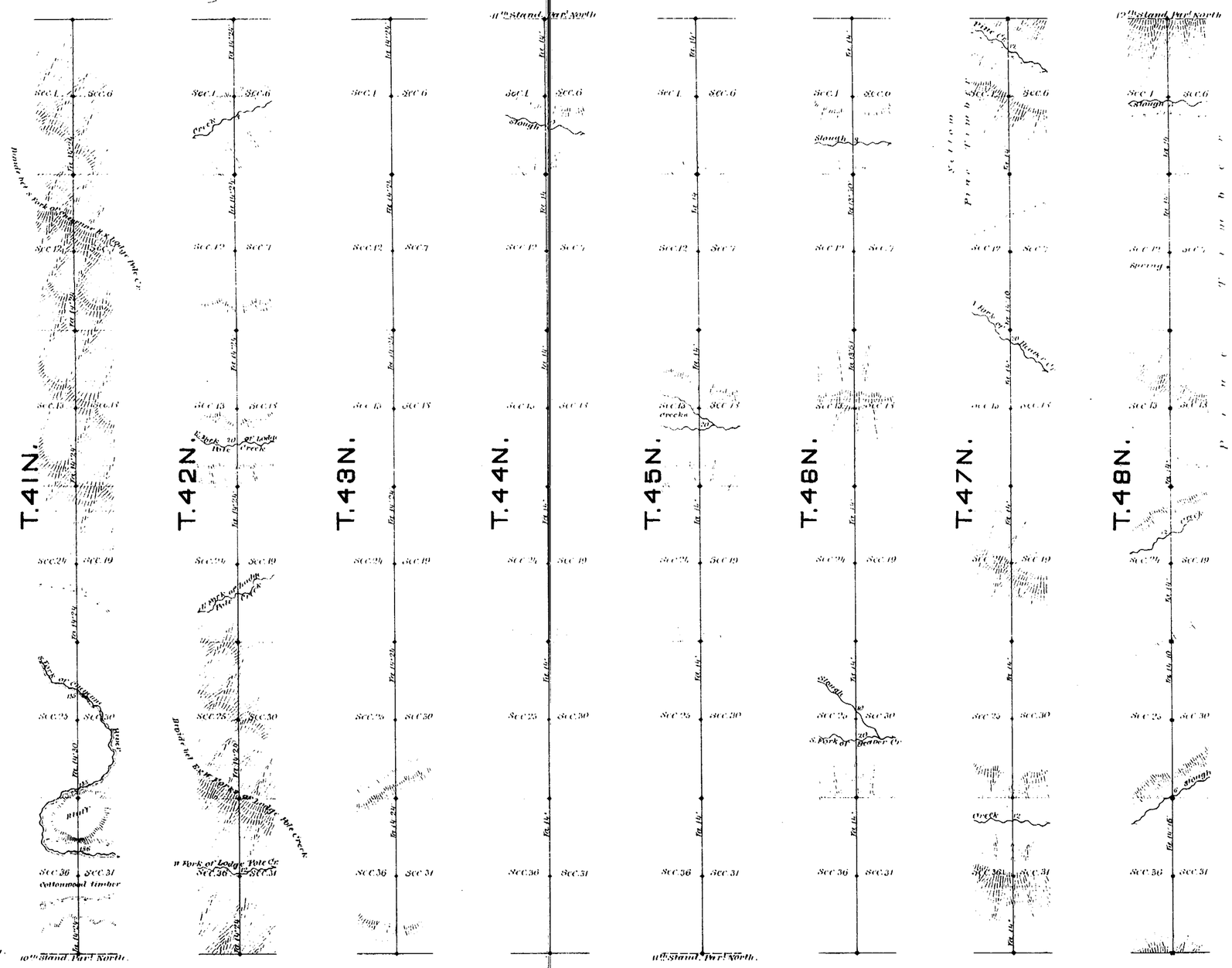

Scale, 40 chains to an inch.

Magnetic variation East.

Surveys Designated	By whom surveyed	Date of contract	Amount of surveys mls.	chs.	lks.	When surveyed
8th Guide Mer.d West	Edmund F. Stahle	August 12, 1880	43	0	0	September 1880.

I hereby certify that the above diagram of the 8th Guide Meridian West, from the 10th to the 12 Standard Parallels North, between Ranges 64 & 65 West of the 6th Principal Meridian, Wyoming Territory, is strictly conformable to the field notes of the survey thereof, on file in this Office, which have been examined and approved.

Surveyor General's Office,
Cheyenne, Wyo. May 17th 1881.

Edw. C. David
Surveyor General.

(14) accession No 1223

EXTERIOR LINES.

Scale 3 miles to an inch. Mag. Variat. East

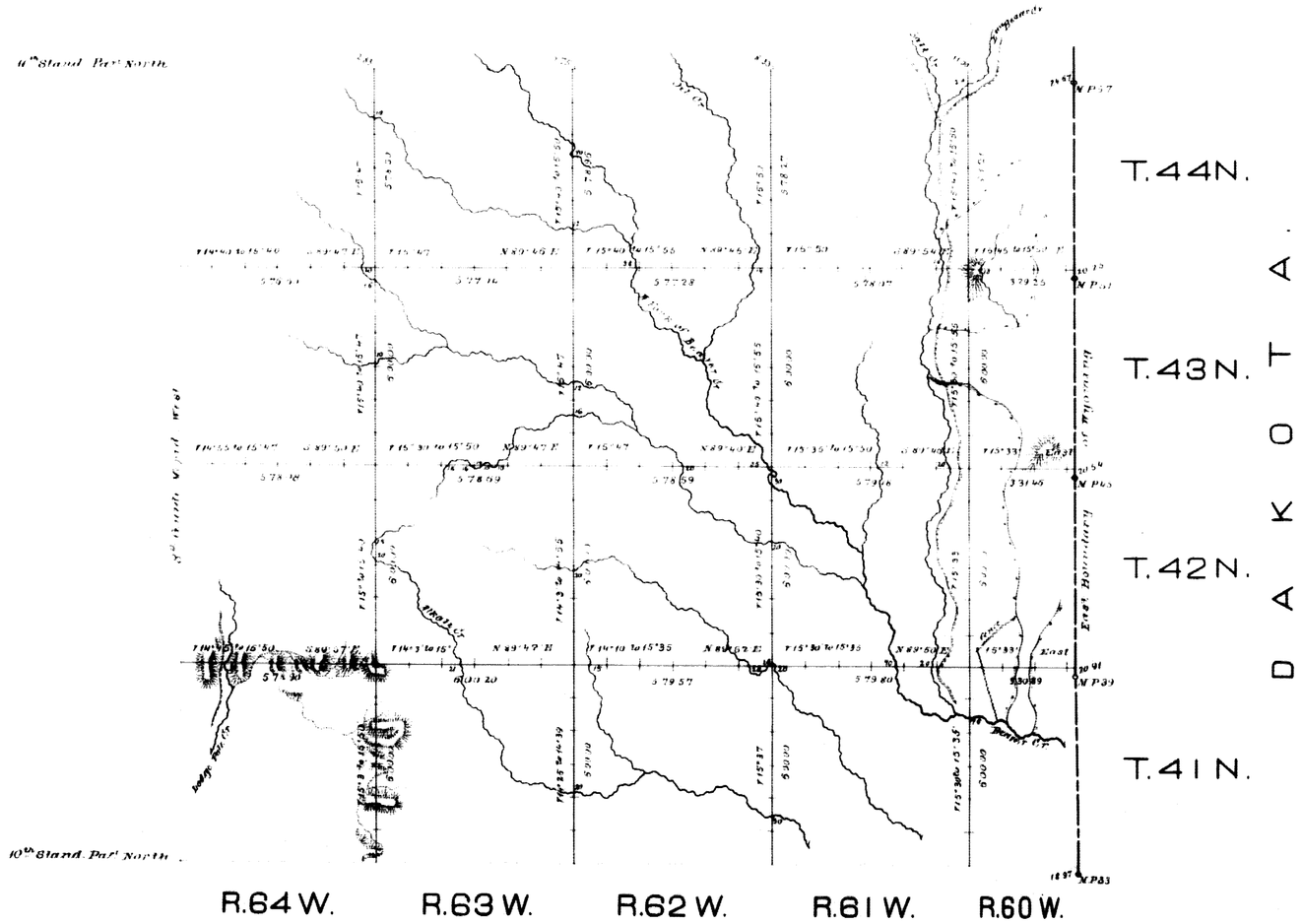

Surveys Designated.	By whom surveyed.	Date of Contract.	Amount of Surveys			When surveyed.
			mls	chs	lks	
Exterior lines	Hanson & Tillman	May 6, 1881	177	70	54	May 16 - June 9, 1881
Connections	" " "	" " "	1	9	61	" " "

895

I hereby certify, that the above diagram of the exterior lines of Townships 41 to 44 N. incl. Ranges 60 to 64 incl. West of the 6th Principal Meridian, Wyoming Territ. is strictly conformable to the field notes of the survey thereof on file in this Office, which have been examined and approved.

Surveyor General's Office
Cheyenne, Wyo. August 17th 1882.

Edw. C. David
Surveyor General.