ORIGINAL

Ac. 6665

RECEIVED
MAY 2 1956

TOWNSHIP 44 NORTH, RANGE 65 WEST OF THE SIXTH PRINCIPAL MERIDIAN, WYOMING

DEPENDENT RESURVEY

T. 45 N. R. 65 W.

ELEVENTH STANDARD PARALLEL NORTH

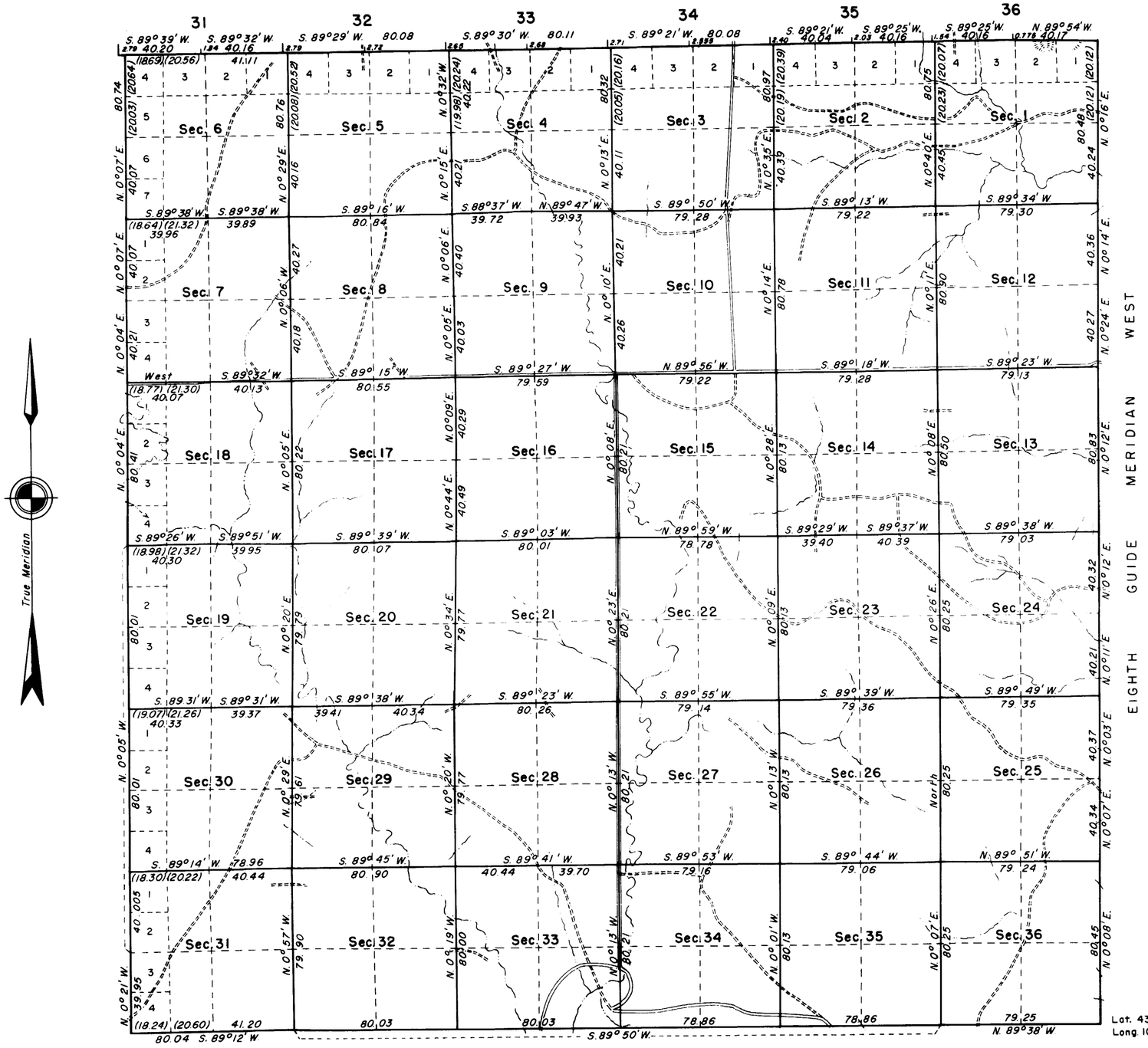

Area resurveyed: 22,942.98 acres

This plat represents a retracement and re-establishment of the north boundary and subdivisional lines designed to restore the corners in their original locations according to the best available evidence. The lottings and areas are as shown upon the plat approved October 16, 1882.

Resurvey executed by Russell C. MacDonald, August 1 to 22, 1951, under supplemental special instructions dated June 18, 1951 for Group 229, Wyoming.

The south and east boundaries were re-surveyed by Russell C. MacDonald in 1951. The west boundary was resurveyed by John S. Knowles in 1949.

UNITED STATES DEPARTMENT OF THE INTERIOR
BUREAU OF LAND MANAGEMENT
Washington, D. C. December 21, 1955

This plat is strictly conformable to the approved field notes, and the survey, having been correctly executed in accordance with the requirements of law and the regulations of this Bureau, is hereby accepted.

For the Director

Earl G. Harrington

Cadastral Engineering Staff Officer

M.L.L.

936-A

44-65

(15)

1

1270

TOWNSHIP No. 44 NORTH. RANGE No. 65 WEST of the 6th Principal MERIDIAN.



Total number of Acres. 22942.98

Surveys Designated	By Whom Surveyed	Date of Contract	Amount of Surveys Mrs	Chs	Lks	When Surveyed	Magnetic Declination
S & W Township lines	A. P. Hanson	Octob. 25, 1881	11	78	30	April 13, 1882	15° 50' East
Subdivisions	" "	" "	59	68	79	July 31 - Aug 5, 1882	15° 25' "
Connections	" "	" "		3	7	" "	
8th Guide Mrs W.	Edw. F. Stahle	August 12, 1880	6	0	0	Sept. 24 & 25, 1880	
11th Stand. Par. N	A. P. Hanson	Octob. 25, 1881	5	77	35	March 31, 1882	

The above Map of Township No. 44 North of Range No. 65 West of the Sixth Principal Meridian Wyoming Territory is strictly conformable to the field notes of the survey thereof on file in this Office, which have been examined and approved.

Surveyor General's Office,
Cheyenne Wyoming
October 16th 1882

Edw. C. David
Sur. Genl.

A. Gast & Co., St. Louis Mo.

936

44 - 65

(11)
Indexed 753

26.

8TH GUIDE MERIDIAN WEST.

From the 40th to the 12th Standard Parallels North, between Ranges 64 and 65 West of the 6th Principal Meridian

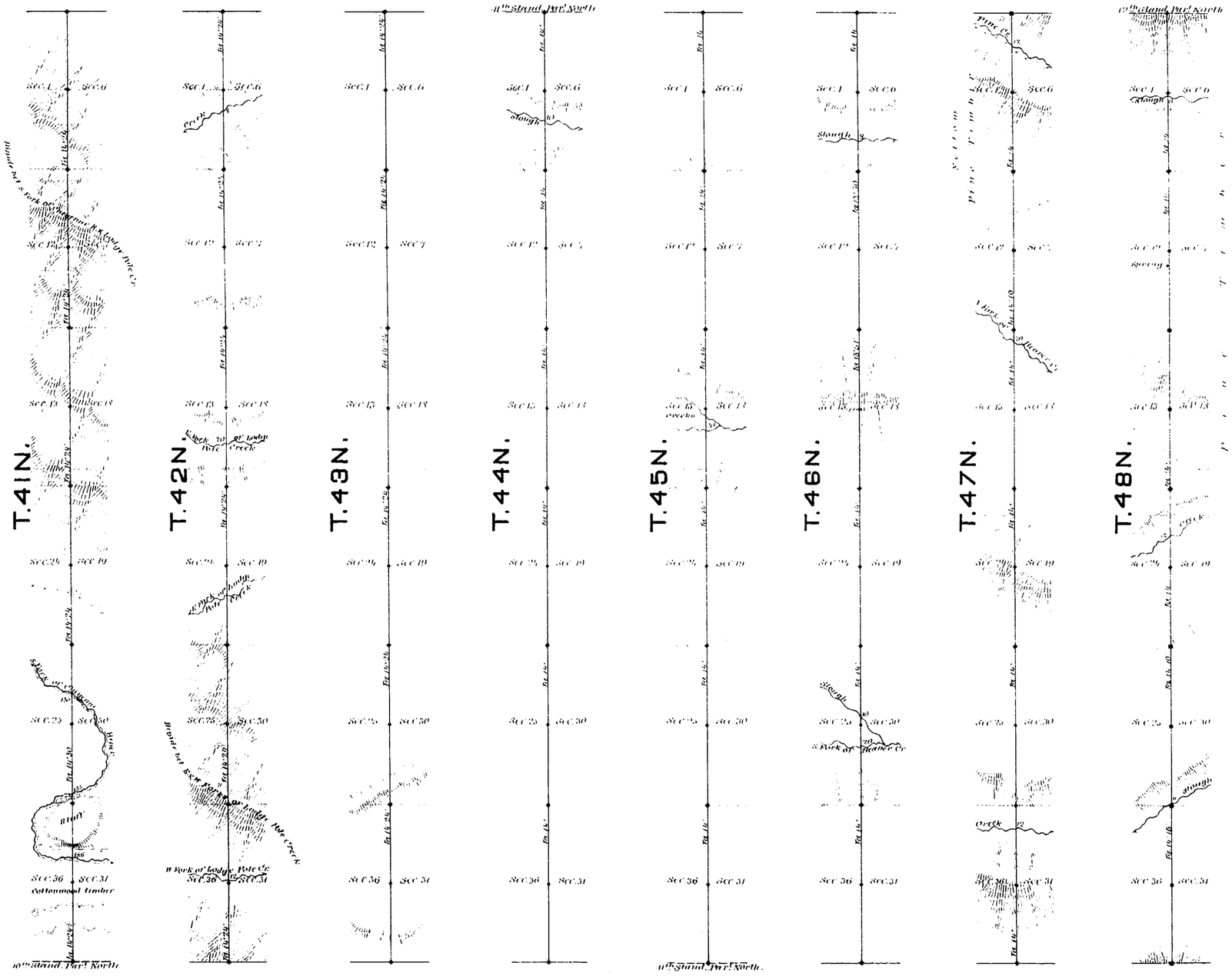

Surveys Designated	By whom surveyed	Date of contract	Amount of surveys in lks. chs. lks.	When surveyed
8th Guide Merdn West	Edward F Stubbs	August 12, 1880	43 0 0	September 1880.

I hereby certify that the above diagram of the 8th Guide Meridian West, from the 40th to the 12 Standard Parallels North, between Ranges 64 & 65 West of the 6th Principal Meridian, Wyoming Territory, is strictly conformable to the field notes of the survey thereof on file in this Office, which have been examined and approved.

Surveyor Generals Office,
Cheyenne, Wyo. Nov 17th 1881.

Edw. C. David
Surveyor General.

(15) Indexed accession no. 1287

EXTERIOR LINES.

Scale 3 miles to 1 inch. Mag. Var. East.

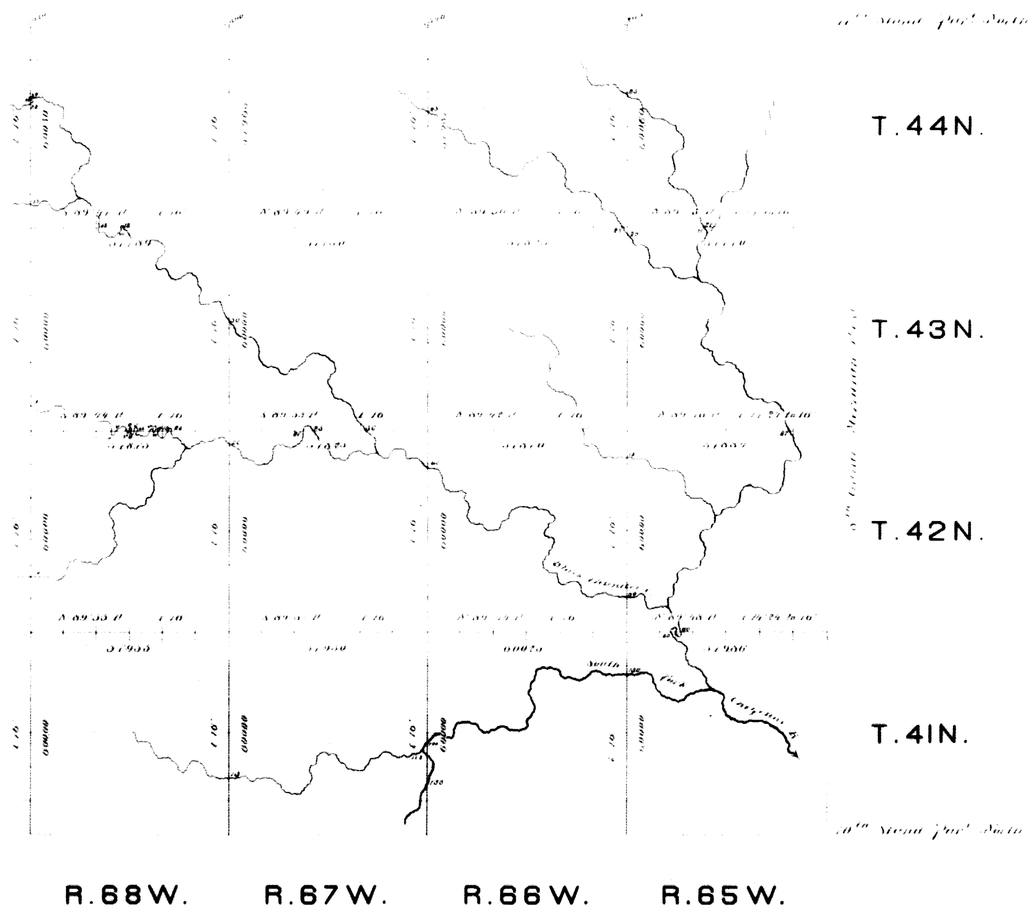

Surveys Designated	By Whom Surveyed	Date of Contract	Amount of Surveys. Mls.	Chs.	Lks.	When Surveyed.
Exterior lines	R. P. Hanson	Oct. 25, 1881	161	65	0	Apr. 10 May 1, 1882
Connections	. . .	. . .		26	31	. . .

I hereby certify that the above diagram of the Exterior lines of Townships 11, 42, 43, and 44 North, Ranges 65, 66, 67 and 68 West of the Sixth Principal Meridian Wyoming Territory, is strictly conformable to the field notes of the survey thereof on file in this Office, which have been examined and approved.

Surveyor Generals Office,
Cheyenne, Wyo. October 16th, 1882.

Edw. C. David
Surveyor General