Ac.6842

ORIGINAL

TOWNSHIP 45 NORTH, RANGE 60 WEST OF THE SIXTH PRINCIPAL MERIDIAN, WYOMING

DEPENDENT RESURVEY

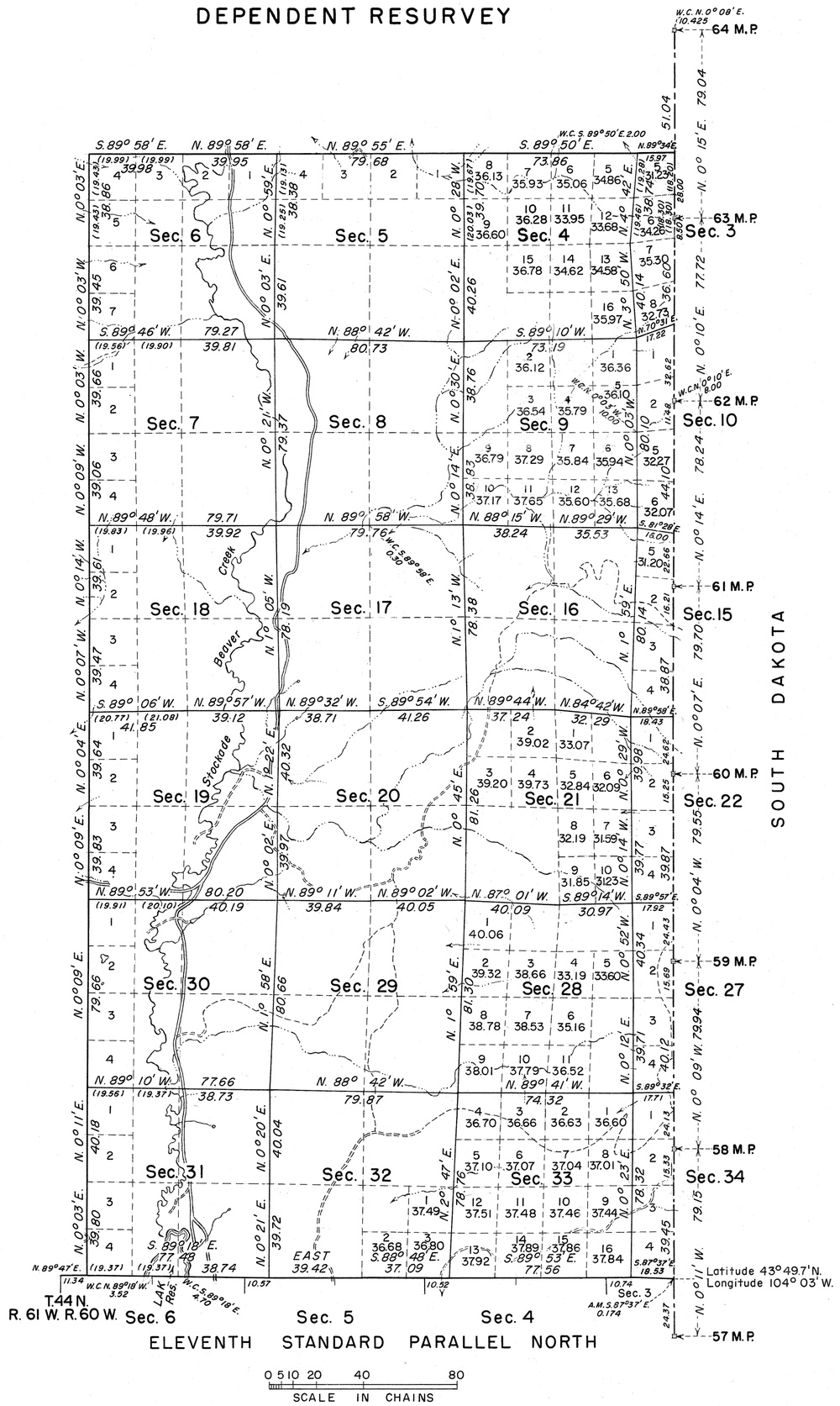

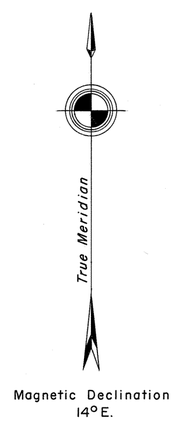

Total area resurveyed: 12,114.85 acres

This plat represents a resurvey of the North and West boundaries and subdivisional lines with ties to the Wyoming-South Dakota State boundary of T. 45 N., R. 60 W. of the Sixth Principal Meridian, Wyoming, designed to restore the corners in their original locations according to the best available evidence. The lottings and areas are as shown upon the plat approved August 12, 1882, excepting as shown hereon.

The Eleventh Standard Parallel North on the south boundary of the township was resurveyed by Clarence E. Bilbray in 1957. History of previous surveys is set forth in the field note record.

Topography within the township is based upon U. S. Geological Survey Quadrangle Newcastle, Wyoming-South Dakota (1958)

As shown hereon, the North and West boundaries and subdivisional lines with ties to the Wyoming-South Dakota State boundary were resurveyed by James A. Minnie and Allan E. Arnold, October 17, 1957 to October 22, 1958, under Special Instructions dated August 29, 1957 for Group 253, Wyoming.

UNITED STATES DEPARTMENT OF THE INTERIOR
BUREAU OF LAND MANAGEMENT
Washington, D. C. May 13, 1960

This plat is strictly conformable to the approved field notes, and the survey, having been correctly executed in accordance with the requirements of law and the regulations of this Bureau, is hereby accepted.

For the Director

Clark L. Gumm

Acting Cadastral Engineering Staff Officer

M.L.L.

880-A

Sent to Land Office July 7, 1960

45-607

(14) 1205 44

TOWNSHIP No. 45 NORTH, RANGE No. 60 WEST of the 6th Principal MERIDIAN.



Total number of Acres. 12,377.44

Surveys Designated	By Whom Surveyed	Date of Contract	Amount of Surveys Mls	Chs	Lks	When Surveyed	Magnetic Declination
W. & N. Township lines	Hanson & Carson	May 6, 1881	9	18	20	May 27 & 28, 1881	15° 33' East
Subdivisions	Hanson & Tollman	" " "	34	8	63	Aug. 6-11, 1881	15° 33' " "
Connections	" " "	" " "	1	42	94	" " "	
11th Stand. Par. N.	Hanson & Carson	May 6, 1881	3	18	71	May 18, 1881	
E. B.dy of Wyom.	Rollin J. Reeves	April 6, 1877	5	79	97	June 24-27, 1877	

The above Map of Township No. 45 North of Range No. 60 West of the Sixth Principal Meridian Wyoming Territory is strictly conformable to the field notes of the survey thereof on file in this Office, which have been examined and approved

Surveyor General's Office,
Cheyenne, Wyoming
August 12th 1882

Edw. C. David
Sur. Gen.l

880

A. Gast & Co., St. Louis, Mo.

45 - 60

EXTERIOR LINES.

Scale, 3 miles to an inch   Magn. Var. East.

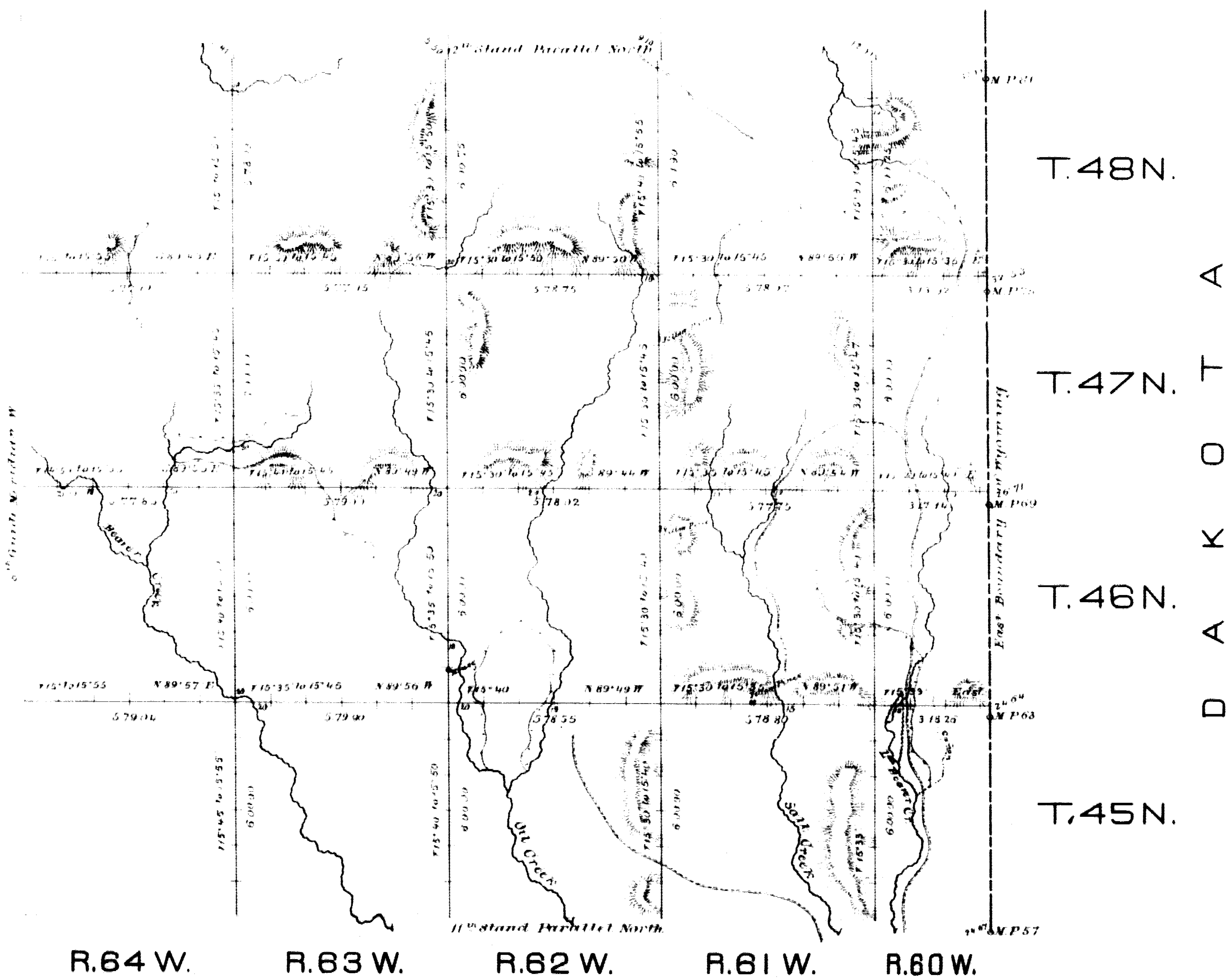

Surveys Designated	By whom surveyed	Date of Contract	Amount of Surveys mls	chs	lks	When Surveyed
Exterior lines	Munson & Carson	May 6th 1881	177	50	19	May 27 to June 30 1881
Connections	"	"	1	33	89	"

I hereby certify that the above diagram of the exterior lines of Townships 45 to 48 N. incl. Ranges 60 to 64 incl. West of the 6th Principal Meridian, Wyoming Territory is strictly conformable to the field notes of the survey thereof on file in this Office, which have been examined and approved

Surveyor General's Office,
Cheyenne, Wyo August 3rd 1882

Edw. C. David
Surveyor General.

Index. vol. (14) accession no 1172

11TH STANDARD PARALLEL NORTH

from the 6th Guide Meridian West, between Tps 44 & 45 North, to the East Boundary of Wyoming
(Course East)

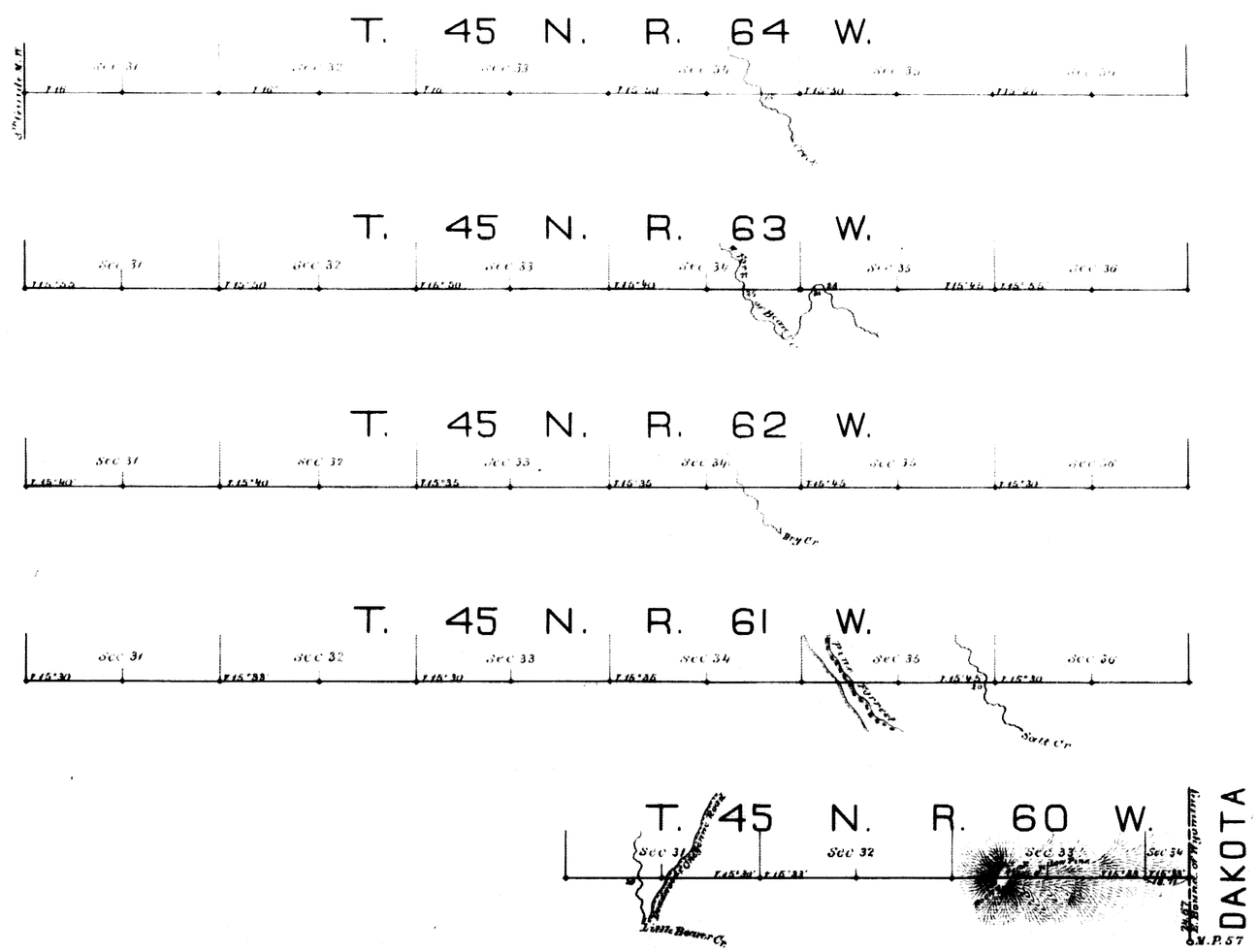

Scale, 40 chains to an inch.

Magnetic Var. East

Surveys Designated	By whom surveyed	Date of Contract	Amount of Surveys			When surveyed
			Mls	Chs	Lks	
11th stand. Par. Cont.	Hanson & Gerson	May 6th 1861	27	18	71	May 16 to 18th 1861
Connections	" " " " " "		0	24	67	May 18th 1861

I hereby certify that the above diagram of the 11th Standard Parallel North, from the 6th Guide Meridian West, between Townships 44 & 45 North, to the East Boundary of Wyoming, is strictly conformable to the field notes of the survey thereof on file in this Office, which have been examined and approved.

Surveyor General's Office
Cheyenne, Wyo. August 3rd 1862

Edw. C. David
Surveyor General

851

44

103

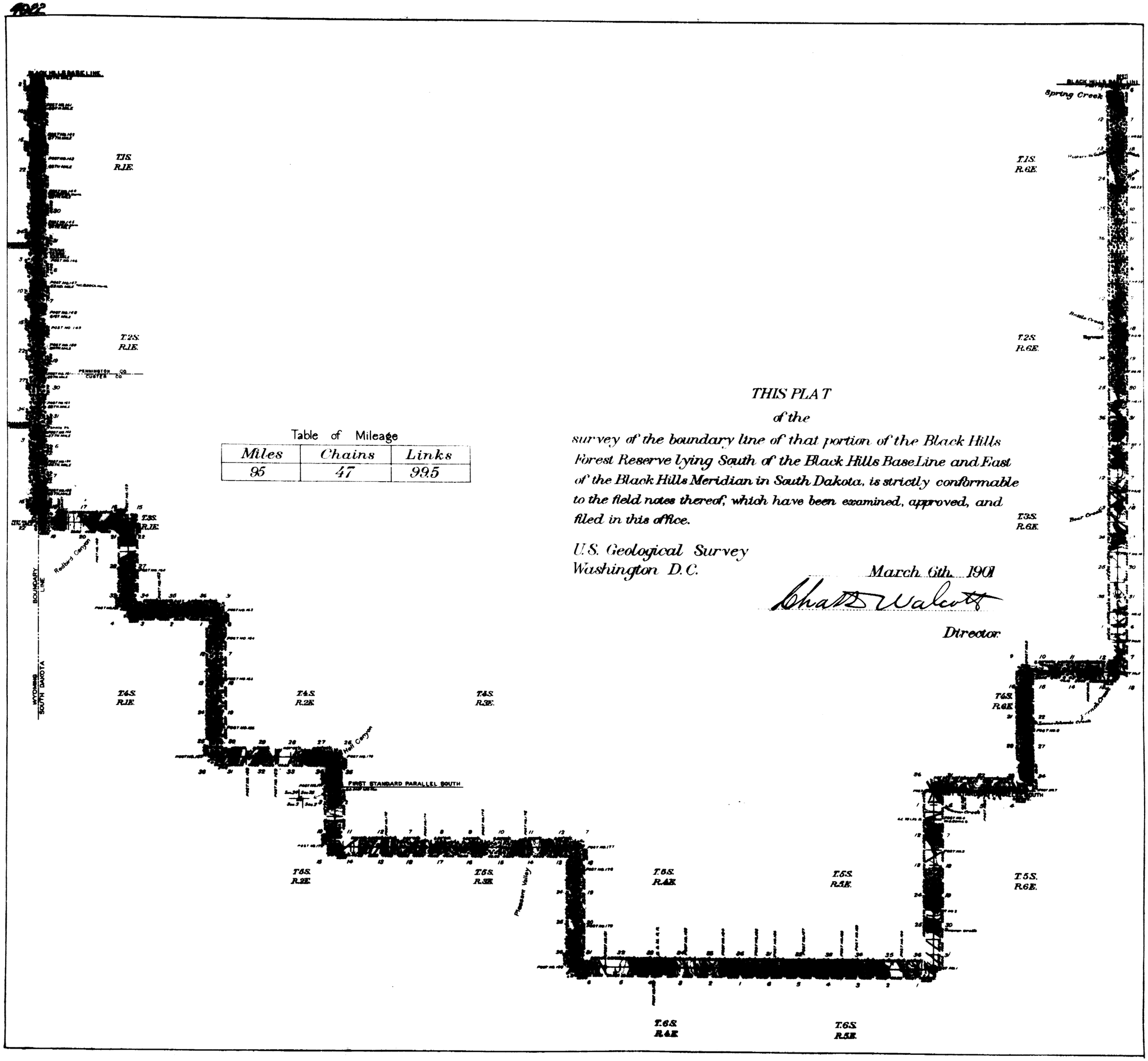

Table of Mileage

Miles	Chains	Links
95	47	99.5

THIS PLAT

of the

survey of the boundary line of that portion of the Black Hills Forest Reserve lying South of the Black Hills Base Line and East of the Black Hills Meridian in South Dakota, is strictly conformable to the field notes thereof, which have been examined, approved, and filed in this office.

U.S. Geological Survey
Washington D.C.

March 6th 1901

Charles D. Walcott

Director.

2960

RECEIVED S. G. O.
JUN 20 1901