(14)

1212

52

TOWNSHIP No. 45 NORTH. RANGE No. 62 WEST of the 6th Principal MERIDIAN.

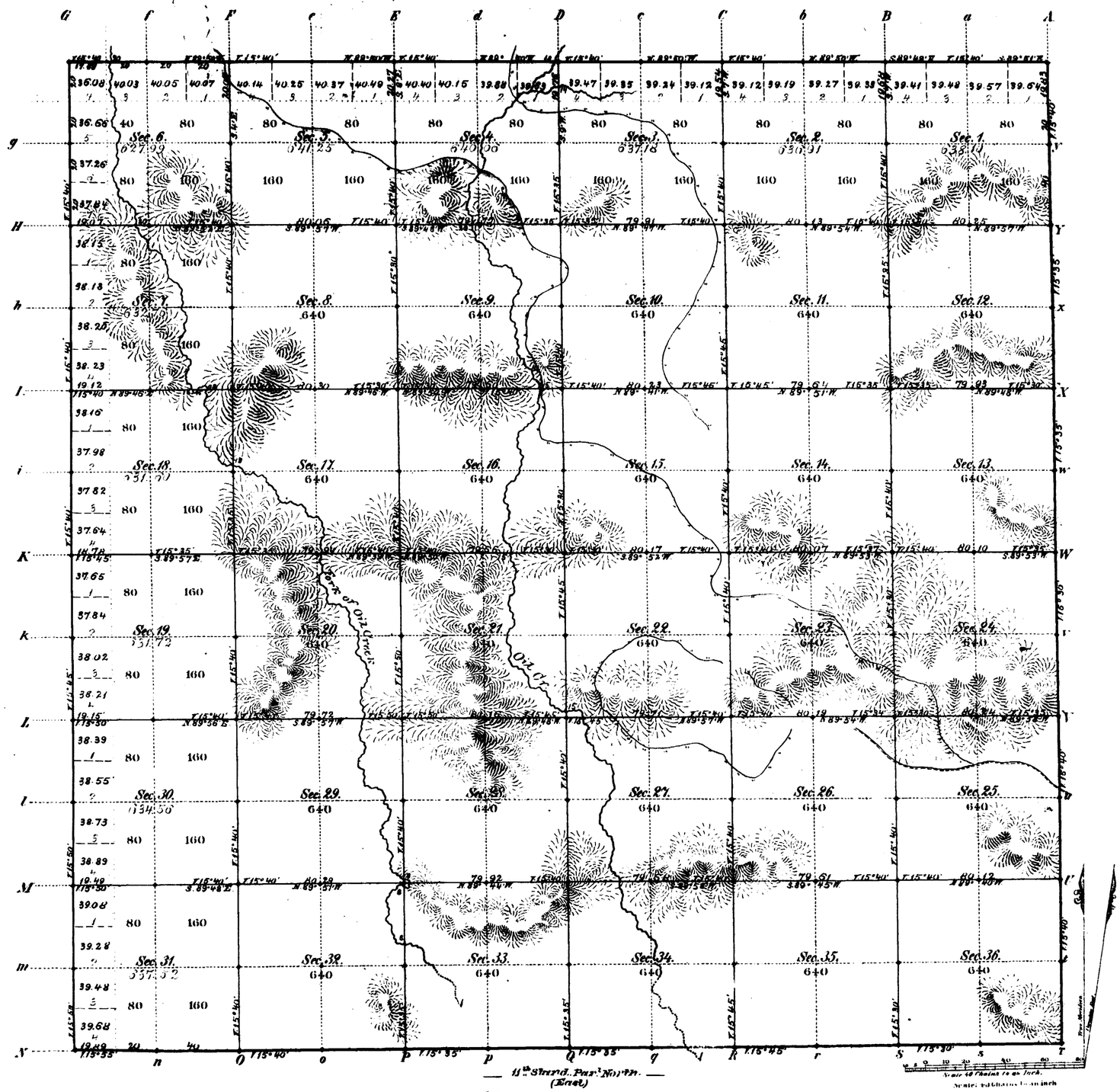

Total number of Acres. 22,989.65

Surveys Designated	By Whom Surveyed	Date of Contract	Amount of Surveys Mrs	Chs	Lks	When Surveyed	Magnetic Declination
E.W.&N. Township lines	Hanson & Carson	May 6, 1881	17	79	72	June 2, 10 & 11, 1881	15° 38' East
Subdivisions	Hanson & Ellman	" " "	59	74	30	Aug. 19-25, 1881	15° 40' "
Connections							
11th Stand. Par. N.	Hanson & Carson	May 6, 1881	5	79	89	May 17, 1881	

The above Map of Township No. 45 North of Range No. 62 West of the Sixth Principal Meridian Wyoming Territory is strictly conformable to the field notes of the survey thereof on file in this Office, which have been examined and approved

Surveyor General's Office,
Cheyenne Wyoming
August 12th 1882

Edw. C. David
Sur. Genl.

A. Gast & Co., St. Louis Mo.

45 - 62

887

accession no. 5385

20

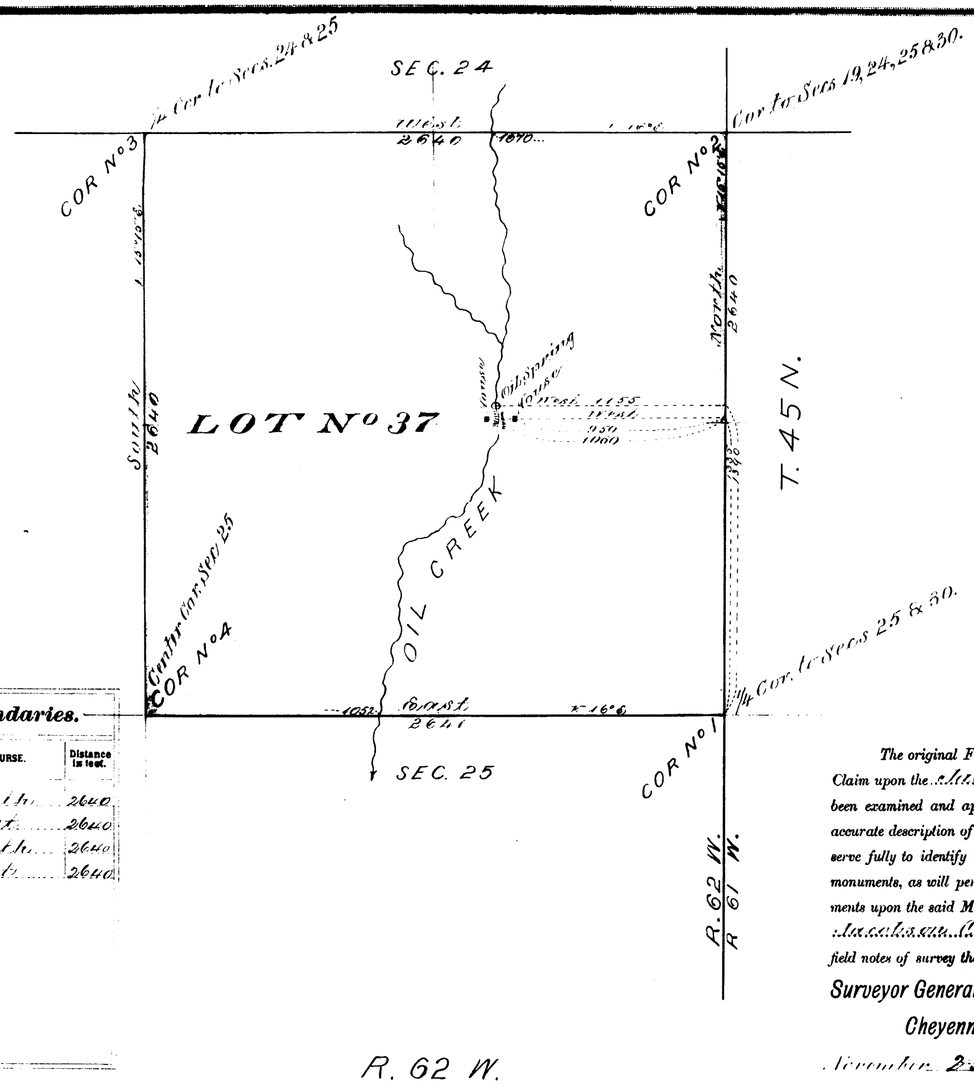

Boundaries.

No. of Course.	COURSE.	Distance in feet.
1	North	2640
2	West	2640
3	South	2640
4	East	2640

SURVEY NO. 1

Mineral District No. 4

PLAT

OF THE

SAMUEL McMASTER ET. AL.

CLAIM UPON THE

JACOBSON OIL SPRINGS

Laramie County

Mining District, LARAMIE County, Wyoming.

Surveyed by John H. McIntyre **U. S. Dep. Sur.**

Containing 160 **Acres.**

Scale of 500 feet to the Inch.

Variation. 15.15 to 16.6

The original Field Notes of the Survey of the Samuel McMaster et. al. *Claim upon the* Jacobson Oil Springs ~~Lode~~, *from which this Plat has been made, have been examined and approved, and are on file in this office. And I hereby certify that they furnish such an accurate description of said* Jacobson Oil Springs *Mining Claim, as will if incorporated into a patent, serve fully to identify the premises, and that such reference is made therein to natural objects and permanent monuments, as will perpetuate and fix the locus thereof. I further certify that the value of the labor and improvements upon the said Mining Claim, is not less than Five Hundred Dollars,* consisting of Boring, Excavating & Buildings *and that this is a correct Plat of said* Jacobson Oil Springs *Mining Claim or premises, made in in conformity with said original field notes of survey thereof.*

Surveyor General's Office,
Cheyenne, Wyoming,
November 25th 1881.

Edw. C. David
U. S. Surveyor General of Wyoming.

20943
17266
349

1

(14) 1162

5

EXTERIOR LINES.

Scale, 3 miles to an inch *Magt. Var. East*

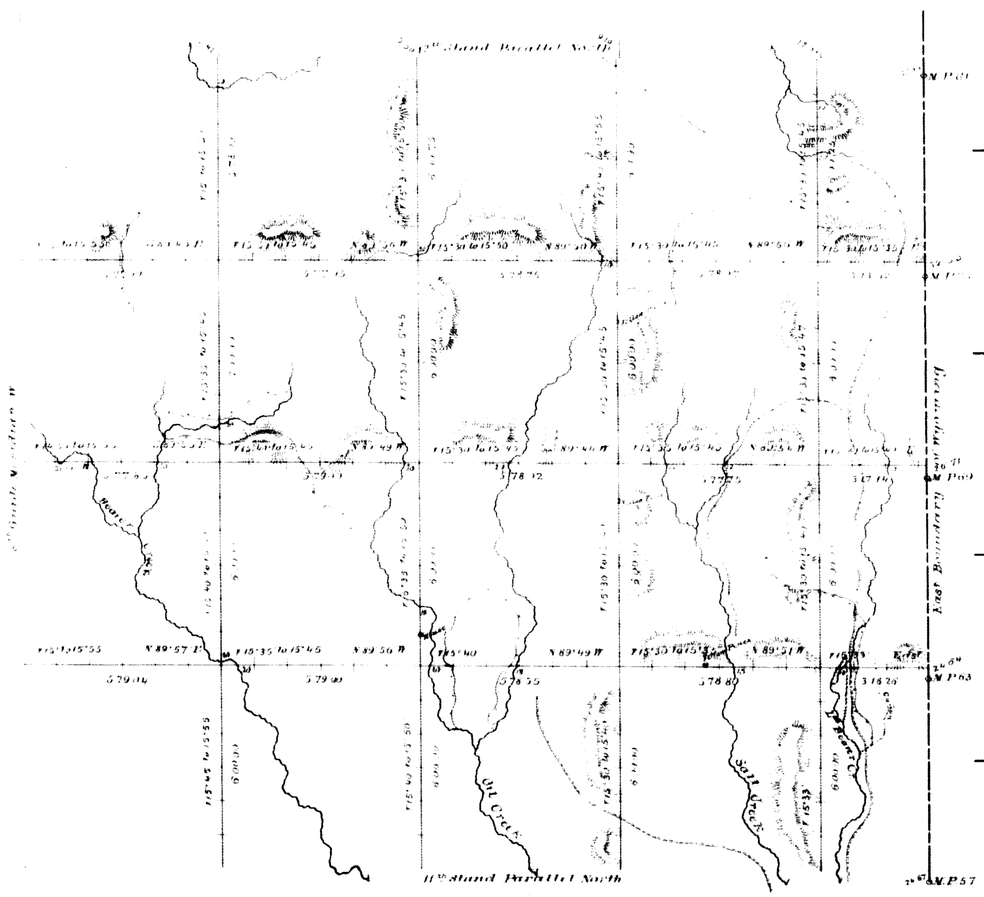

Surveys Designated	By whom surveyed	Date of Contract	Amount of Surveys Miles	Chs	Lks	When Surveyed
Exterior lines	Marsden & Carson	May 6th 1861	177	50	13	May 27 to June 30 1862
Connections				33	89	

I hereby certify that the above diagram of the exterior lines of Townships 45 to 48 N. and Ranges 60 to 64 W. West of the 6th Principal Meridian, Wyoming Territory is strictly conformable to the field notes of the survey thereof on file in this Office, which have been examined and approved.

Surveyor Generals Office,
Cheyenne, Wyo August 3rd 1862

Edw C. Darcy
Surveyor General

Indexed (14) accession no 1172

11TH STANDARD PARALLEL NORTH

from the 8th Guide Meridian West, between Tps 44 & 45 North, to the East Boundary of Wyoming (Course East)

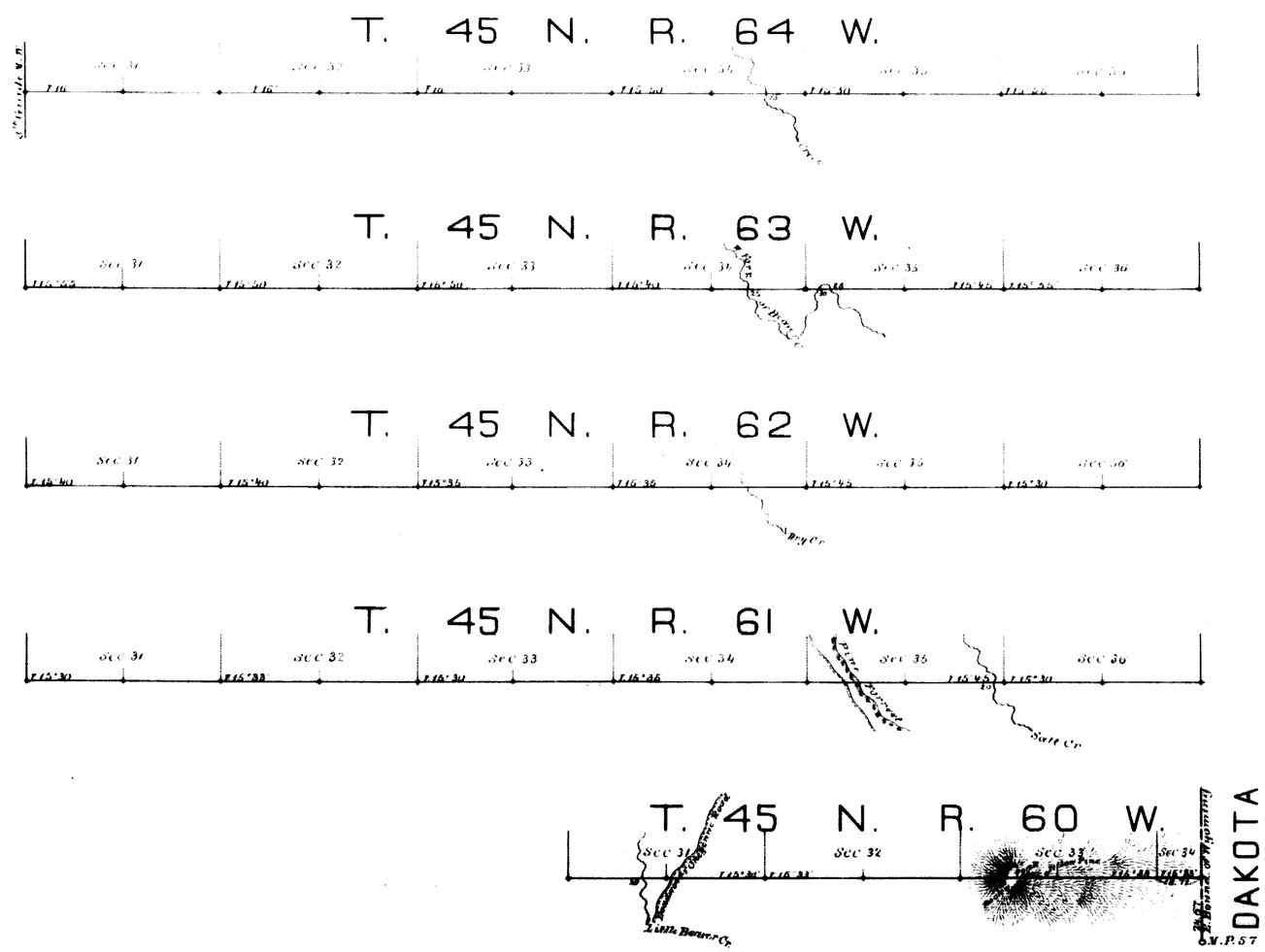

Scale, 40 chains to an inch. Magnetic Var. East

Surveys Designated	By whom surveyed	Date of Contract	Amount of Surveys			When surveyed
			Hrs	Chs	Lks	
11th Stand Par' North	Hanson & Carson	May 6th 1881	27	18	71	May 16 18th 1881
Connections	" " "	" " "	0	24	67	May 18th 1881

I hereby certify that the above diagram of the 11th Standard Parallel North, from the 8th Guide Meridian West, between Townships 44 & 45 North, to the East Boundary of Wyoming, is strictly conformable to the field notes of the survey thereof on file in this Office, which have been examined and approved.
Surveyor General's Office
Cheyenne, Wyo. August 3rd 1882

Edw. C. David
Surveyor General.

851