(14)

1216

56

TOWNSHIP No. 45 NORTH. RANGE No. 63 WEST of the 6th Principal MERIDIAN.

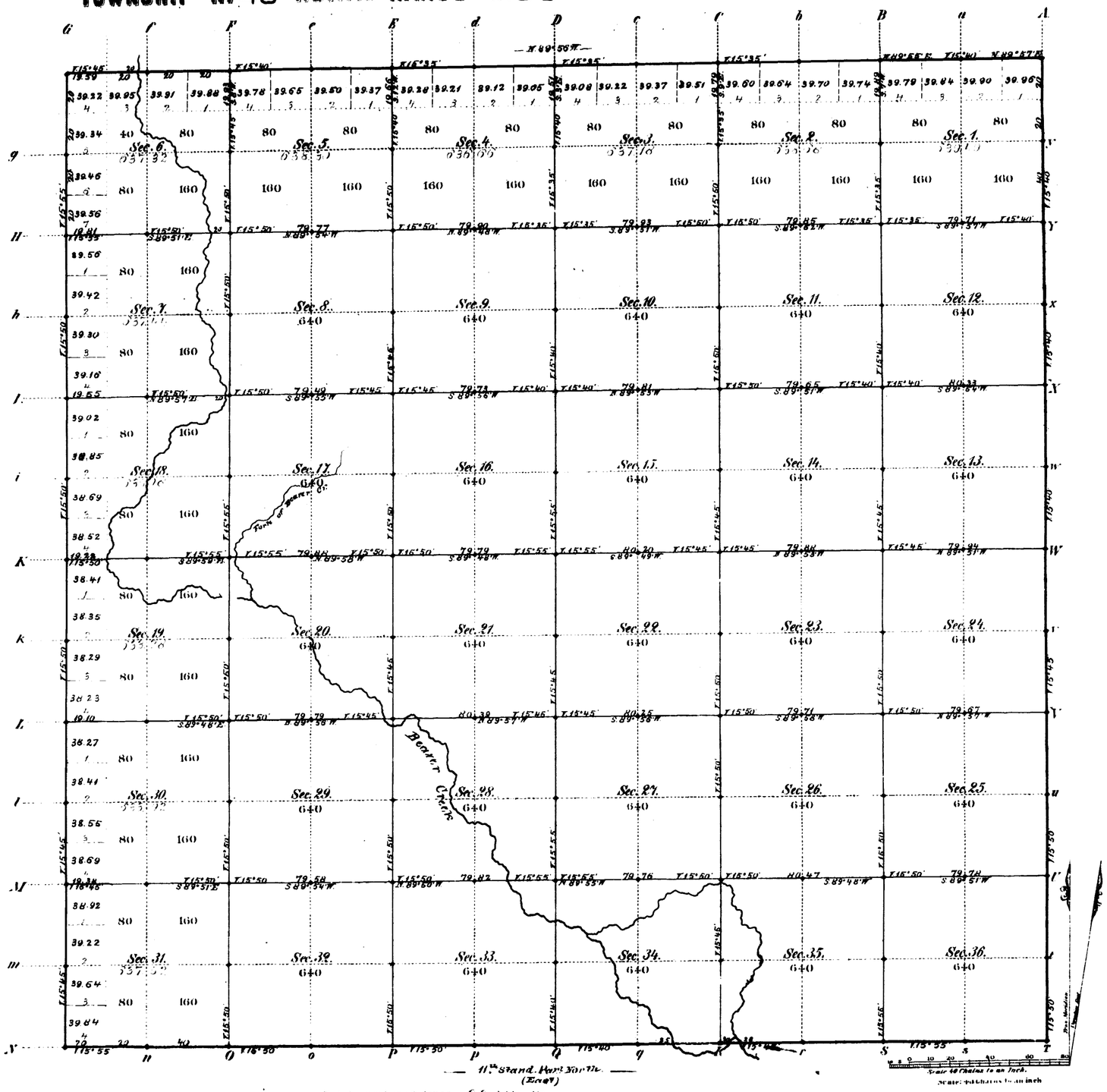

Total number of Acres. 23,004.87

Surveys Designated	By Whom Surveyed	Date of Contract	Amount of Surveys Mrs	Chs	Lks	When Surveyed	Magnetic Declination
E.W.&N. Township-lines	Hanson & Carson	May 6, 1881	17	79	59	June 10, 18-20, 1881	15° 42' East
Subdivisions	Hanson & Follman	" "	59	72	92	Aug. 26-Sept. 1, 1881	15° 45' "
Connections							
11th Stand. Prt N	Hanson & Carson	May 6, 1881	6	0	0	May 16, 1881	

The above Map of Township No. 45 North of Range No. 63 West of the Sixth Principal Meridian Wyoming Territory is strictly conformable to the field notes of the survey thereof on file in this Office, which have been examined and approved

Surveyor General's Office,
Cheyenne Wyoming
August 12th 1882

Edw. C. David
Sur. Genl.

A. Gast & Co., St. Louis, Mo.

891

45 - 63

ORIGINAL

Acces. 6533

TOWNSHIP Nº 45 NORTH, RANGE Nº 63 WEST, OF THE SIXTH PRINCIPAL MERIDIAN, WYOMING.

DEPENDENT RESURVEY

RECEIVED
APR 15 1953
Bureau of Land Management
Land and Survey Office
Cheyenne, Wyoming

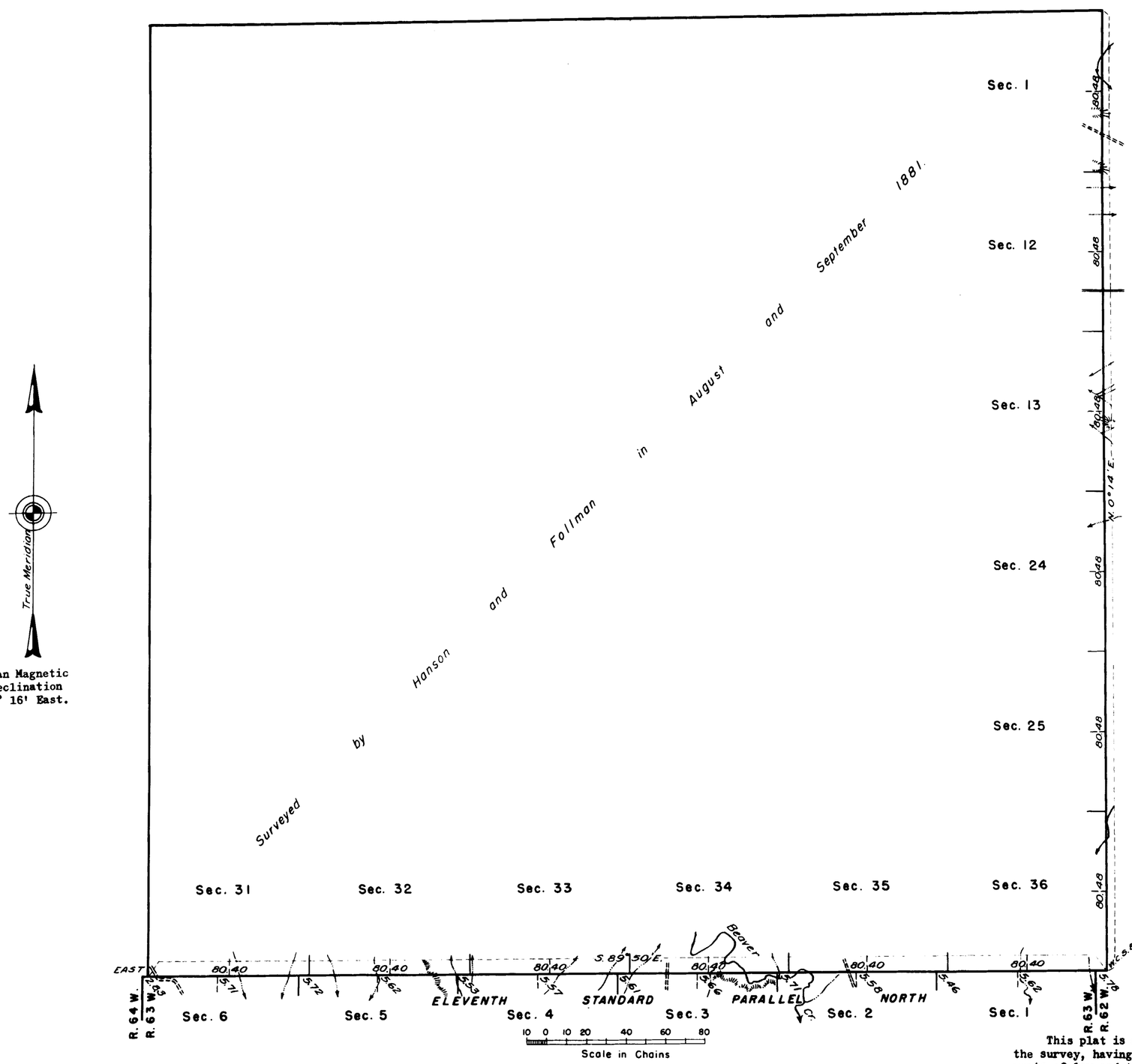

Mean Magnetic Declination 14° 16' East.

This plat represents a retracement and reestablishment of the original south and east boundaries of the township designed to restore the corners in their original locations according to the best available evidence.

Latitude 43° 49.7' N.
Longitude 104° 20' 55" W.

UNITED STATES DEPARTMENT OF THE INTERIOR
BUREAU OF LAND MANAGEMENT
Washington, D. C., February 20, 1953

This plat is strictly conformable to the approved field notes, and the survey, having been correctly executed in accordance with the requirements of law and the regulations of this Bureau, is hereby accepted.

For the Director

Donald B. Clement

Assistant Chief, Division of Cadastral Engineering

South boundary (11th Standard Parallel North) resurveyed by Andrew Nelson in 1948.

Resurvey of the east boundary executed by Andrew Nelson, Cadastral Engineer from September 21 to October 28, 1948, under Special Instructions for Group 215 Wyoming, dated August 5, 1948.

J. G. H.
TWC

36827

891-A

45-63

Index use.

(14) accession no 1172

11TH STANDARD PARALLEL NORTH

From the 8th Guide Meridian West, between TPs 44 & 46 North, to the East Boundary of Wyoming
(Course East)

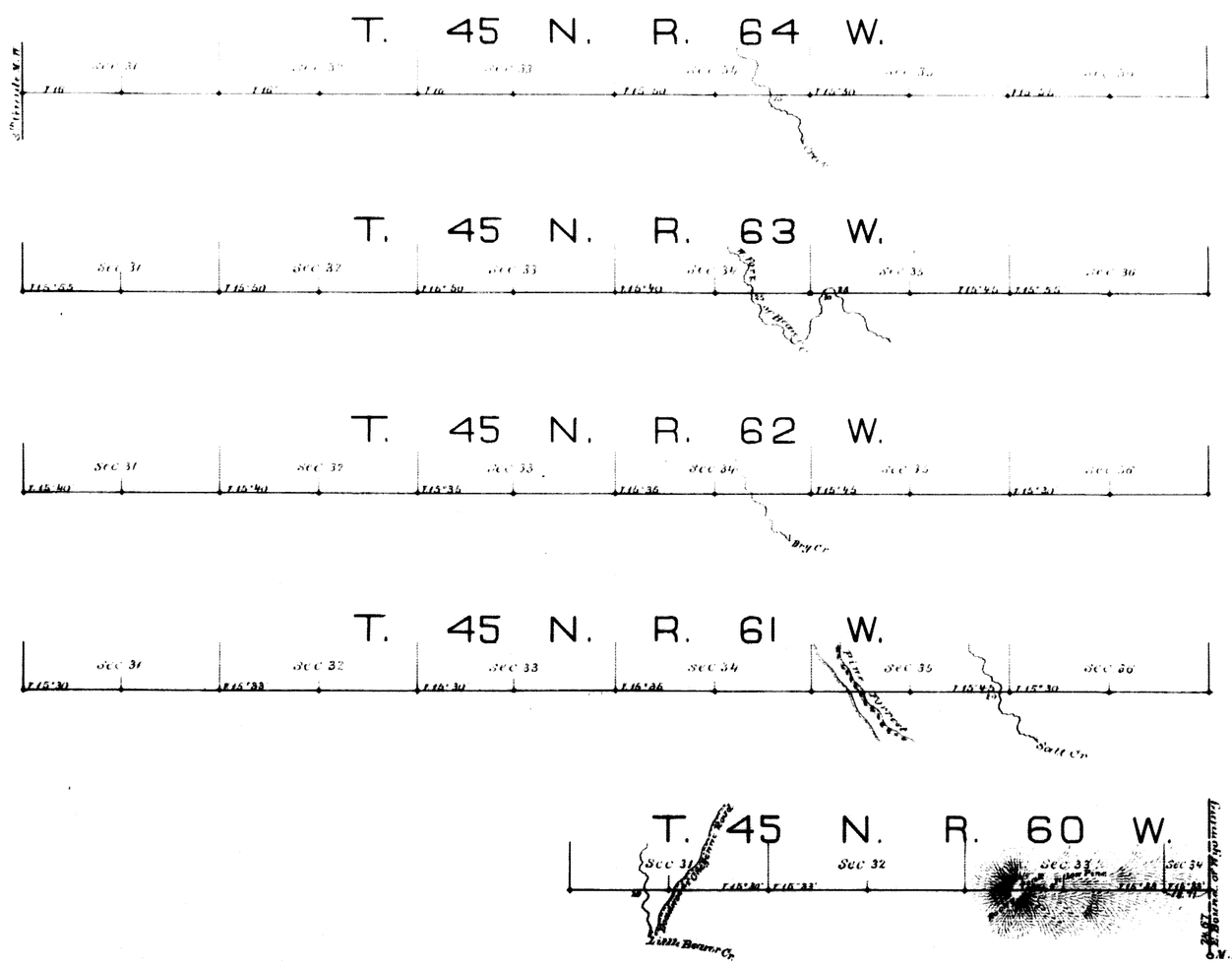

Scale, 40 chains to an inch.

Magnetic Var. East

Survey Designated	By whom surveyed	Date of Contract	Amount of Surveys			When surveyed
			Mls	Chs	Lks	
11th Stand Par. North	Hanson & Gerson	May 6th 1861	27	18	71	May 16 18th 1861
Connections	" " " " " "		0	24	67	May 18th 1861

I hereby certify that the above diagram of the 11th Standard Parallel North, from the 8th Guide Meridian West, between Townships 44 & 46 North, to the East Boundary of Wyoming, is strictly conformable to the field notes of the survey thereof on file in this Office, which have been examined and approved.
Surveyor General's Office
Cheyenne, Wyo. August 3rd 1862

Edw. C. David
Surveyor General.

851

(14) 1162

5

EXTERIOR LINES.

Scale, 3 miles to an inch *Magn. Var. East.*

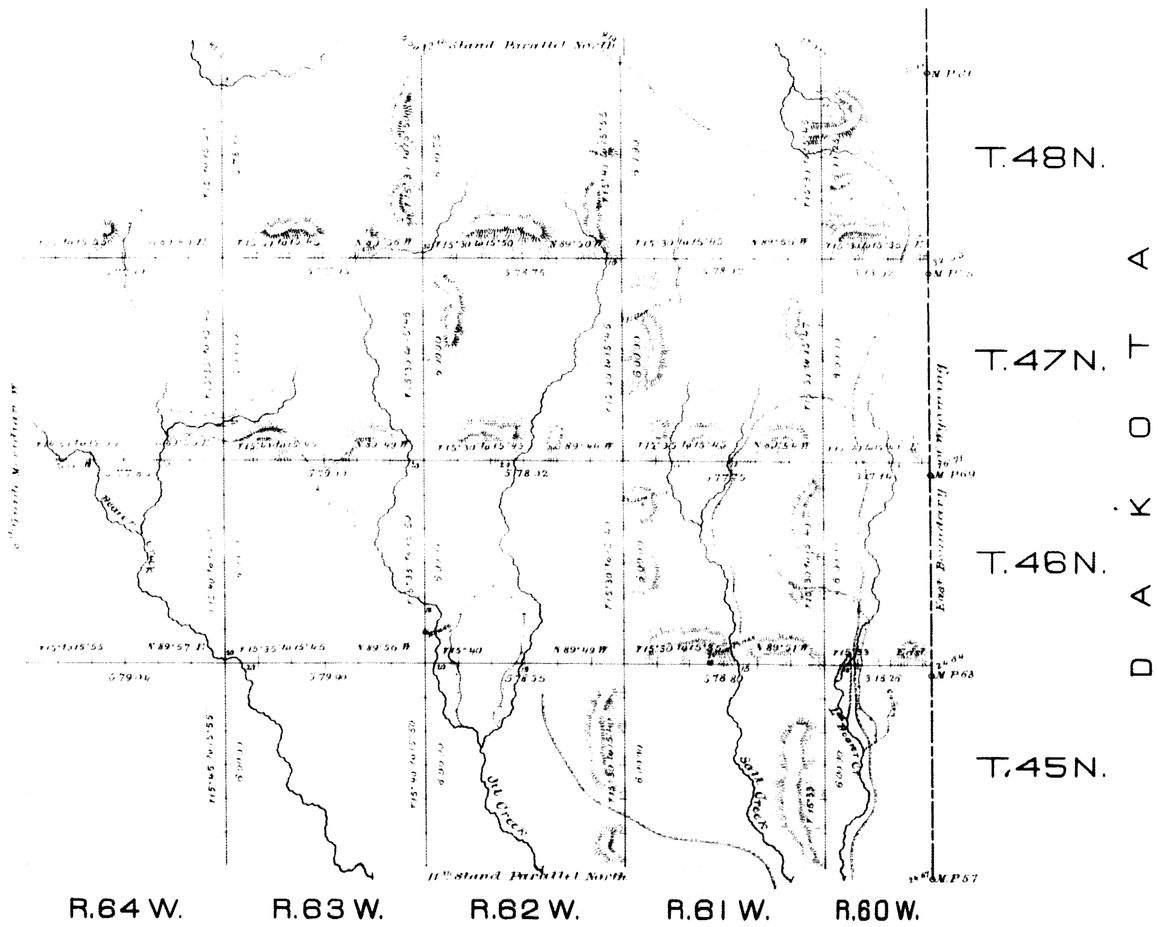

Surveys Designated	By whom surveyed	Date of Contract	Amount of Surveys Mls	Chs	Lks	When Surveyed
Exterior lines	Wanson & Carson	May 6th 1881	177	30	19	May 27 to June 30, 1881
Connections	" " "	" " "	1	33	89	" " "

I hereby certify that the above diagram of the exterior lines of Townships 45 to 48 N. incl. Ranges 60 to 64 incl. West of the 6th Principal Meridian, Wyoming Territory is strictly conformable to the field notes of the survey thereof on file in this Office, which have been examined and approved.

Surveyor General's Office,
Cheyenne, Wyo August 3rd 1882

Edw. C. David
Surveyor General