(14)

43

1204

TOWNSHIP No 45 NORTH, RANGE No 64 WEST of the 6th Principal MERIDIAN.



Total number of Acres. 23,010.34

Surveys Designated	By Whom Surveyed	Date of Contract	Amount of Surveys Mls	Chs	Lks	When Surveyed	Magnetic Declination
E & N Township-lines	Hanson & Carson	May 6, 1881	11	79	4	June 18 & 21, 1881	15° 53' East
Subdivisions	Hanson & Fullman	" " "	59	76	50	Septbr. 2-8, 1881	15° 54' " "
Connections							
11th Stand. Prl N.	Hanson & Carson	May 6th 1881	6	0	0	May 16th 1881	
8th Guide Mn W	Edward F Stahle	August 12, 1880	6	0	0	Septbr. 25, 1881	

The above Map of Township No 45 North of Range No 64 West of the Sixth Principal Meridian Wyoming Territory is strictly conformable to the field notes of the survey thereof on file in this Office, which have been examined and approved

Surveyor General's Office,
Cheyenne Wyoming
August 12th 1882

Edw. C. David
Sur. Gen.l

A. Gast & Co, St. Louis, Mo.

879

45 - 64

(14) 1162

5

EXTERIOR LINES.

Scale, 3 miles to an inch *Magn. Var. East.*

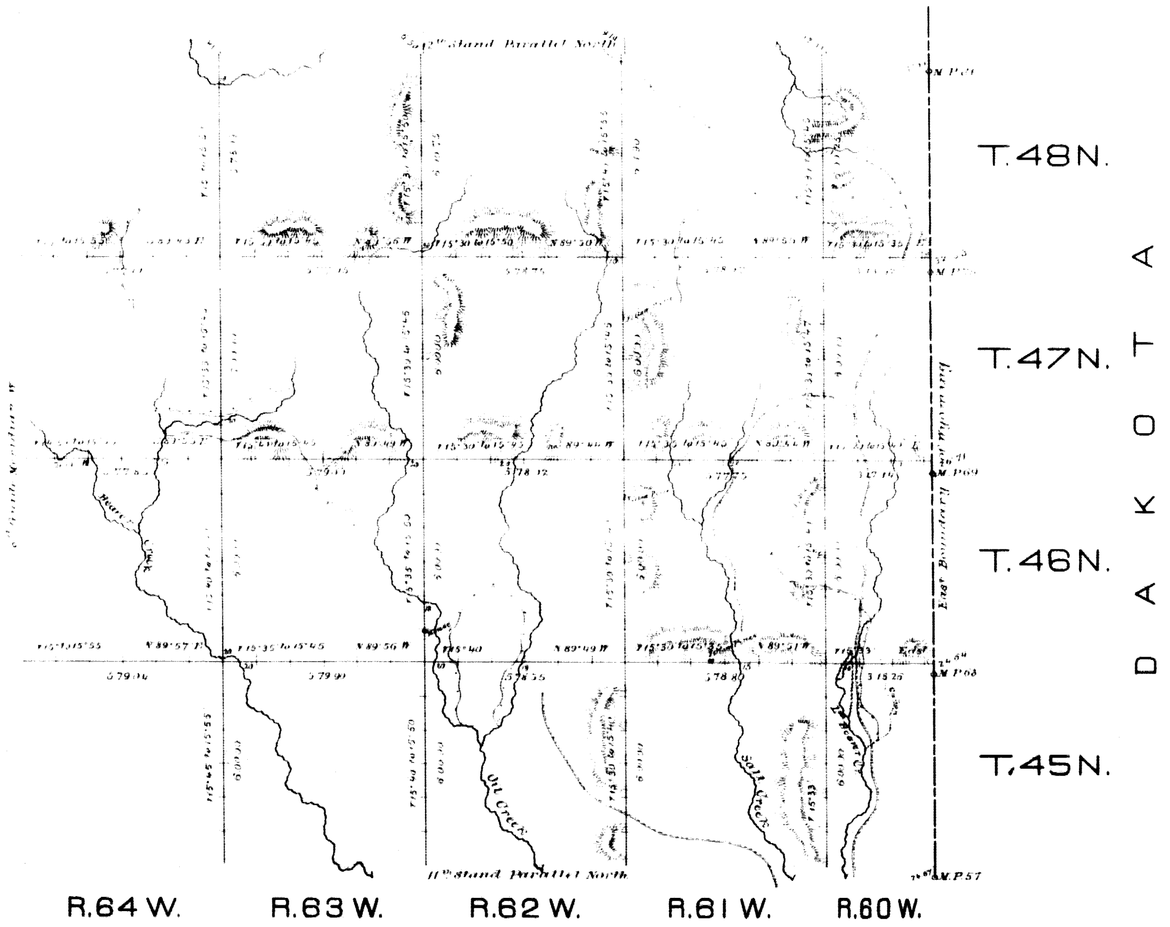

Surveys Designated	By whom surveyed	Date of Contract	Amount of Survey mls	chs	lks	When Surveyed
Exterior lines	Manson, Dawson	May 6th 1861	177	50	12	May 27 to June 30 1862
Connections	" " " "	"	1	33	89	" " "

I hereby certify that the above diagram of the exterior lines of Townships 45 to 48 N. and Ranges 60 to 64 inc. West of the 6th Principal Meridian, Wyoming Territory is strictly conformable to the field notes of the survey thereof on file in this Office, which have been examined, and approved.

Surveyor General's Office,
Cheyenne, Wyo August 3rd 1862

Edw. C. David
Surveyor General.

(14) accession no 1172

11TH STANDARD PARALLEL NORTH

From the 6th Guide Meridian West, between Tps 44 & 45 North, to the East Boundary of Wyoming (Course East)

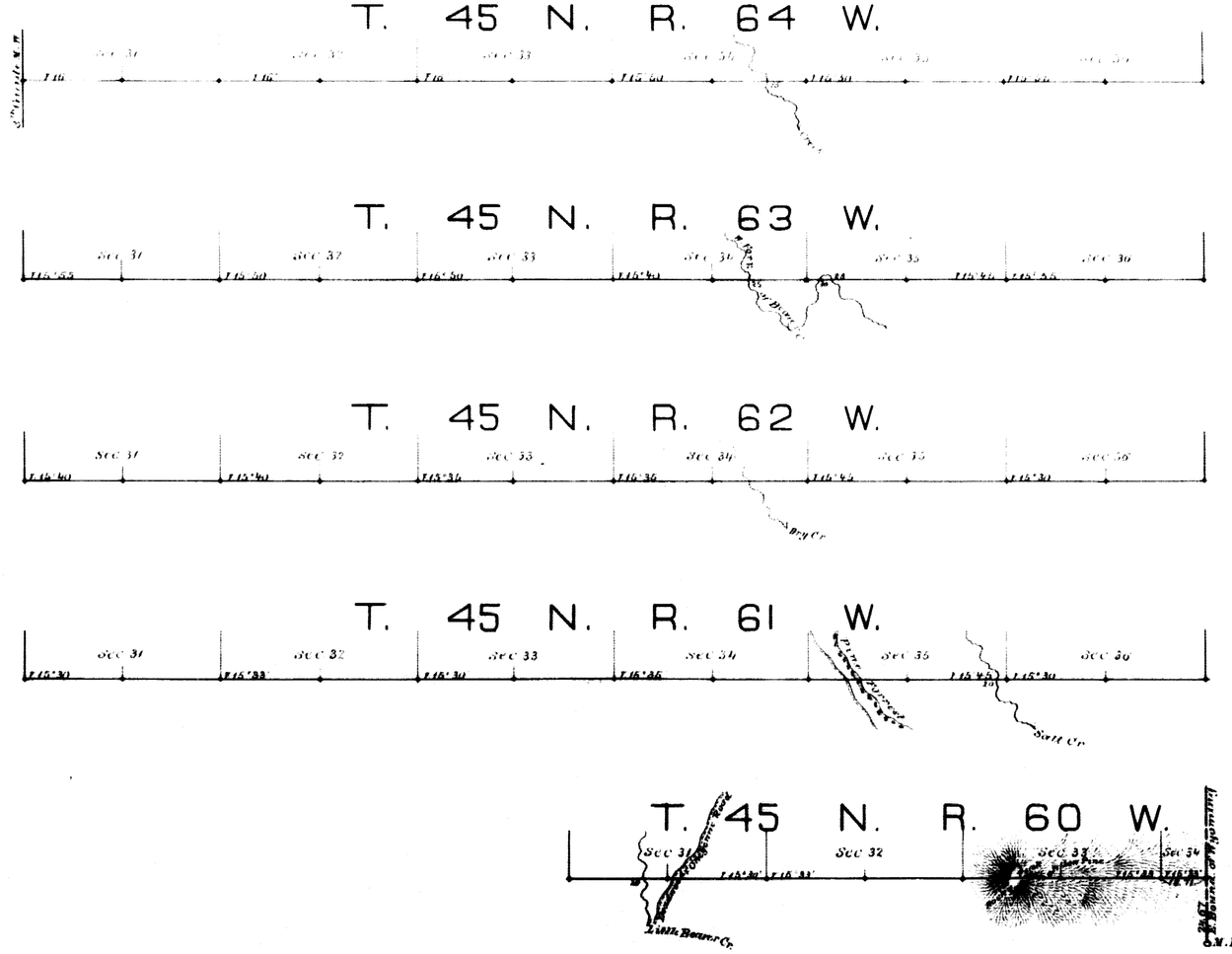

Scale, 40 chains to an inch. Magnetic Var. East

Survey Designated	By whom surveyed	Date of Contract	Amount of Survey			When surveyed
			Mls	Chs	Lks	
11th Stand Par' North	Hanson & Carson	May 6th 1881	27	18	71	May 16 18th 1881
Connections	" " " " "		0	24	67	May 18th 1881

I hereby certify that the above diagram of the 11th Standard Parallel North, from the 6th Guide Meridian West, between Townships 44 & 45 North, to the East Boundary of Wyoming, is strictly conformable to the field notes of the survey thereof on file in this Office, which have been examined and approved.
Surveyor Generals Office
Cheyenne, Wyo. August 3rd 1882

Edw. C. Davis
Surveyor General

(11)
Indexed 753

26.

8TH GUIDE MERIDIAN WEST.

From the 40th to the 12th Standard Parallels North, between Ranges 64 and 65 West of the 6th Prin.l Meridian

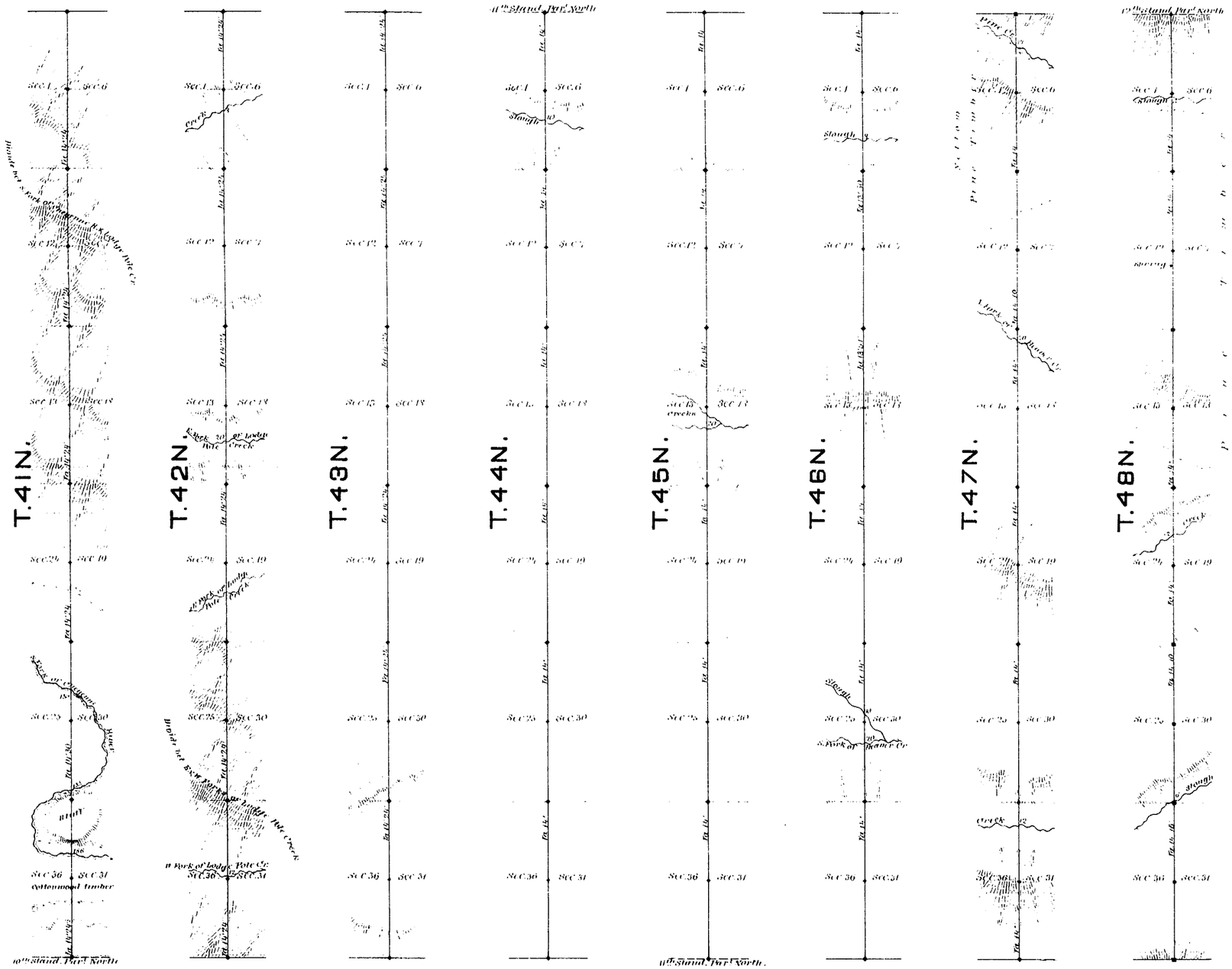

Surveys Designated	By whom surveyed	Date of contract	Amount of surveying			When surveyed
			m.	chs	lks	
8th Guide Mer.d West	Edward F. Sheble	August 12, 1880	43	0	0	September 1880.

I hereby certify that the above diagram of the 8th Guide Meridian West, from the 40th to the 12 Standard Parallels North, between Ranges 64 & 65 West of the 6th Principal Meridian, Wyoming Territory, is strictly conformable to the field notes of the survey thereof, on file in this Office, which have been examined and approved.

Surveyor Generals Office,
Cheyenne, Wyo. Nov.r 12th 1880.

Edw. C. David
Surveyor General.