1272

TOWNSHIP No. 45 NORTH. RANGE No. 65 WEST of the 6th Principal MERIDIAN.



Total number of Acres. 23,033.95

Surveys Designated	By Whom Surveyed	Date of Contract	Amount of Surveys Mr.	Ch.	Lk.	When Surveyed	Magnetic Declination
W. & N. Township lines	W. J. Boland	April 18, 1882	11	79	70	May 1 & 2, 1882	15° 45' East
Subdivisions	F. W. Weisshaar Jr.	" " "	60	0	8	June 19-24, 1882	15° 50' " "
Connections							
11th Stand. Par. N	A. P. Hanson	Octob. 25, 1881	6	0	0	March 31, 1882	
8th Guide Mer. W	Edw. F. Stahle	August 12, 1880	6	0	0	Sept. 24 & 25, 1880	

The above Map of Township No. 45 North of Range No. 65 West of the Sixth Principal Meridian Wyoming Territory is strictly conformable to the field notes of the survey thereof on file in this Office, which have been examined and approved.

Surveyor General's Office,
Cheyenne Wyoming
November 11th 1882.

Edw. C. David
Sur. Gen.l

A. Gast & Co. St. Louis Mo.

15

Indexed

accession no. 1288

14

11TH STANDARD PARALLEL NORTH

From the 8th to the 9th Guide Meridian West between Townships 44 & 45 North in Ranges 65 to 72 inclusive West of the 6th Principal Meridian Wyoming Ter.

(Course S 88° 56' W.)



Scale 80 chains to an inch

Magnetic variation East

Surveys Designated	By whom surveyed	Date of Contract	Amount of Surveys			When surveyed
			Miles	Chs.	Lks.	
11th Standard par. N.	A. P. Harrison	October 25th 1881	48	1	30	March 31st to Apr. 4 1882

I hereby certify that the above diagram of the 11th Standard Parallel North from the 8th to the 9th Guide Meridian West between Townships 44 & 45 North in Ranges 65 to 72 inclusive West of the 6th Principal Meridian Wyoming Territory, is strictly conformable to the field notes of the survey thereof on file in this Office, which have been examined and approved.

Surveyor Generals Office.

Cheyenne, Wyo. October 16th 1882

Edw. C. David

Surveyor General

(15)

accession no. 1418

98

EXTERIOR LINES.

Scale 8 miles to 1 inch. Magnetic Var. 17°

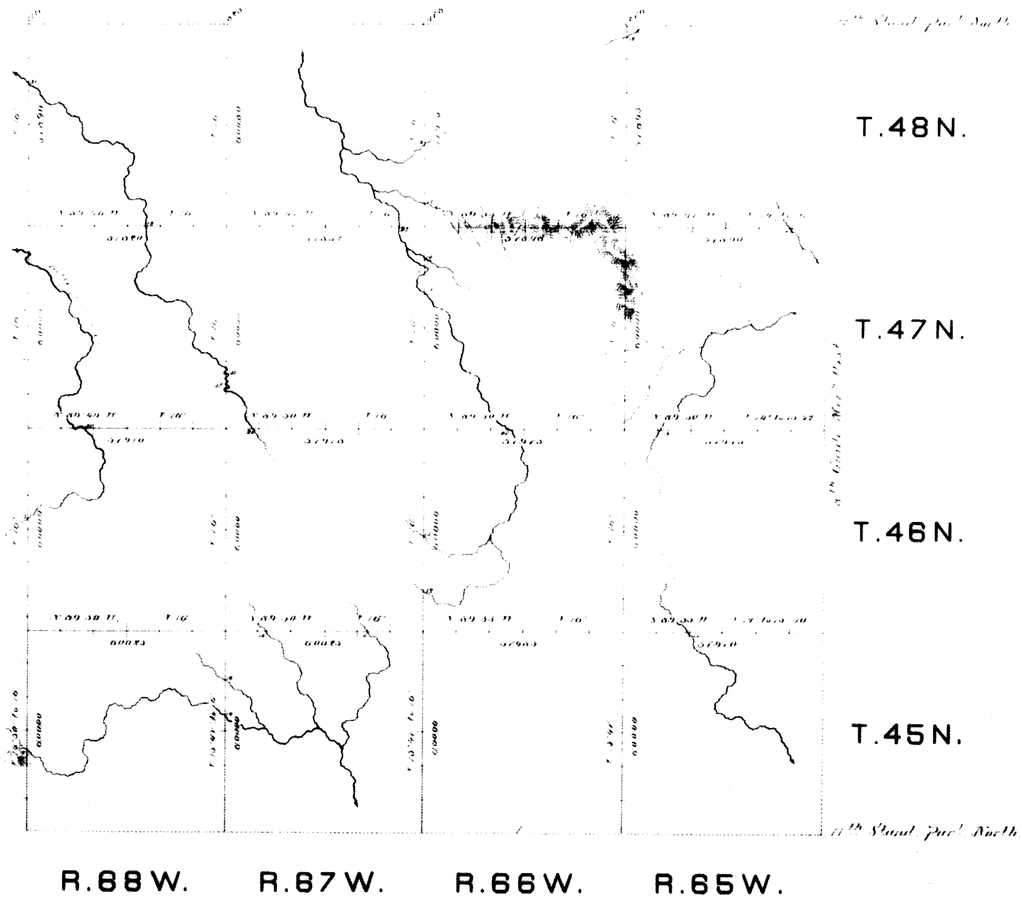

Surveys Designated.	By Whom Surveyed.	Date of Contract.	Amount of Surveys.			When Surveyed.
			miles	chs.	lks.	
Exterior lines	H. J. Boland.	April 16th, 1862.	164	70	11	May 1-26, 1862.
Connections	- - -	- - -		26	99	- - -

I hereby certify that the above diagram of the Exterior lines of Townships 45, 46, 47 and 48 N. Ranges 65, 66, 67 and 68 West of the Sixth Principal Meridian, Wyoming Territory, is strictly conformable to the field notes of the survey thereof on file in this Office, which have been examined and approved.

Surveyor Generals Office,
Cheyenne, Wyo. Terry. Nov. 13th 1862.

Edw. C. Davis
Surveyor General

1089

(11)
Indexed 753

26.

8th GUIDE MERIDIAN WEST.

From the 10th to the 12th Standard Parallels North, between Ranges 64 and 65 West of the 6th Prin.l Meridian

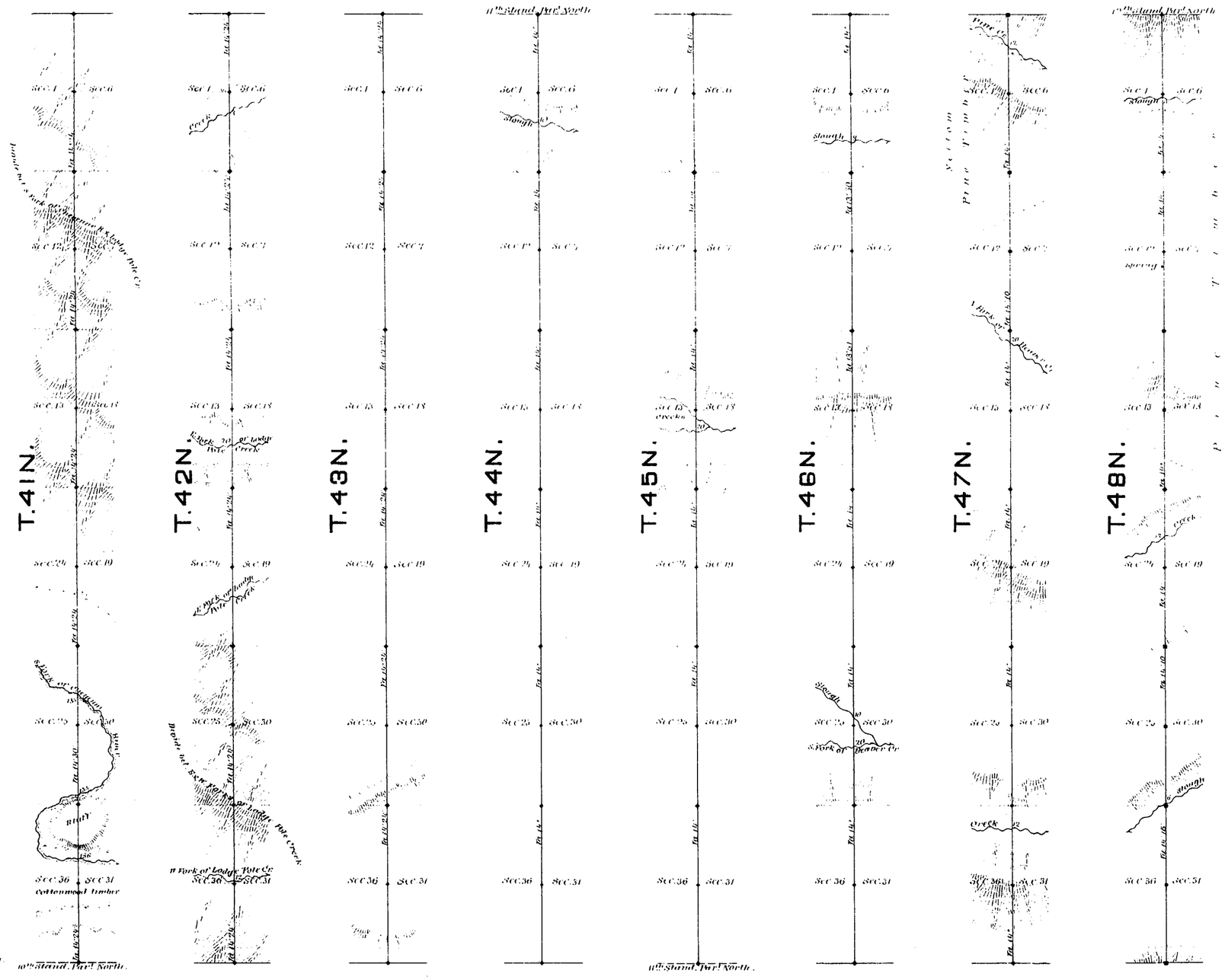

Scale, 40 chains to an inch.

Magnetic variation East.

I hereby certify that the above diagram of the 8th Guide Meridian West, from the 10th to the 12 Standard Parallels North, between Ranges 64 & 65 West of the 6th Principal Meridian, Wyoming Territory, is strictly conformable to the field notes of the survey thereof, on file in this Office, which have been examined and approved.

Surveyor General's Office,
Cheyenne, Wyo. Nov. 17th 1881.

Edw. C. David
Surveyor General.

Surveys Designated	By whom surveyed	Date of contract	Amount of surveying miles	chs.	lks	When surveyed
8th Guide Mer.dn West	Edward F. Stehle	August 12, 1880	43	0	0	September 1880.