1378

TOWNSHIP No. 45 NORTH. RANGE No. 66 WEST of the 6th Principal MERIDIAN.

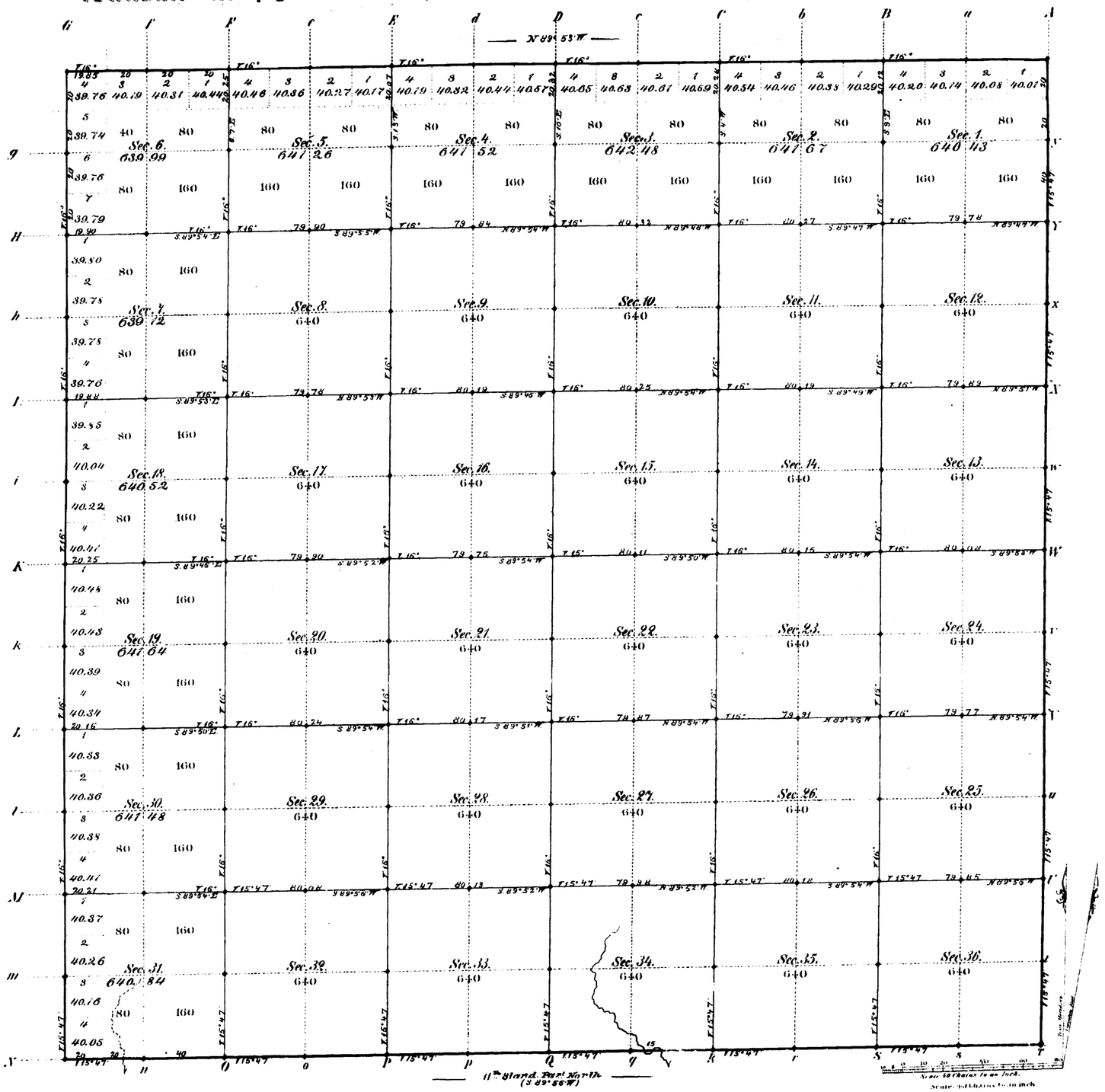

Total number of Acres. 23,050.95

Surveys Designated	By Whom Surveyed	Date of Contract	Amount of Surveys Mi.	Ch.	Lk.	When Surveyed	Magnetic Declination
E. W. & N. Township lines	W. J. Boland	April 18, 1882	47	79	85	May 1, 6 & 8, 1882	16° East
Subdivisions	F. W. Weisshaar Jr.	" " "	60	0	2	June 25 - July 1, 1882	16° " "
Connections							
11th Stand. Par. N	J. P. Hanson	Octob. 25, 1881	6	0	0	March 31, 1882	

The above Map of Township No. 45 North of Range No. 66 West of the Sixth Principal Meridian Wyoming Territory is strictly conformable to the field notes of the survey thereof on file in this Office, which have been examined and approved.

Surveyor General's Office,
Cheyenne Wyoming
November 11th 1882.

Edw. C. David
Dir. Genl.

A. Gast & Co. St. Louis Mo.

1000

45 - 66

15
Indexed

accession no. 1288

14

11TH STANDARD PARALLEL NORTH

Down the 8th to the 9th Guide Meridian West between Townships 44 & 45 North in Ranges 65 to 72 inclusive West of the 6th Principal Meridian Wyoming Ter.

(Variation 16° 56' E.)



Surveys Designated	By whom surveyed	Date of Contract	Amount of Survey			When surveyed
			Miles	Chs	Lks	
11th Standard 1st N.	A. P. Hanson	October 26th 1881	48	1	30	March 31st to Apr 4 1882

I hereby certify that the above diagram of the 11th Standard Parallel North from the 8th to the 9th Guide Meridians West between Townships 44 & 45 North in Ranges 65 to 72 inclusive West of the 6th Principal Meridian Wyoming Territory, is strictly conformable to the field notes of the survey thereof on file in this Office, which have been examined and approved.

Surveyor Generals Office.
Cheyenne, Wyo. October 16th 1882

Edw. C. David
Surveyor General

(15)

Surveys

accession no. 1418

98

EXTERIOR LINES.

Scale 8 miles to 1 inch. Magnetic Var. E.

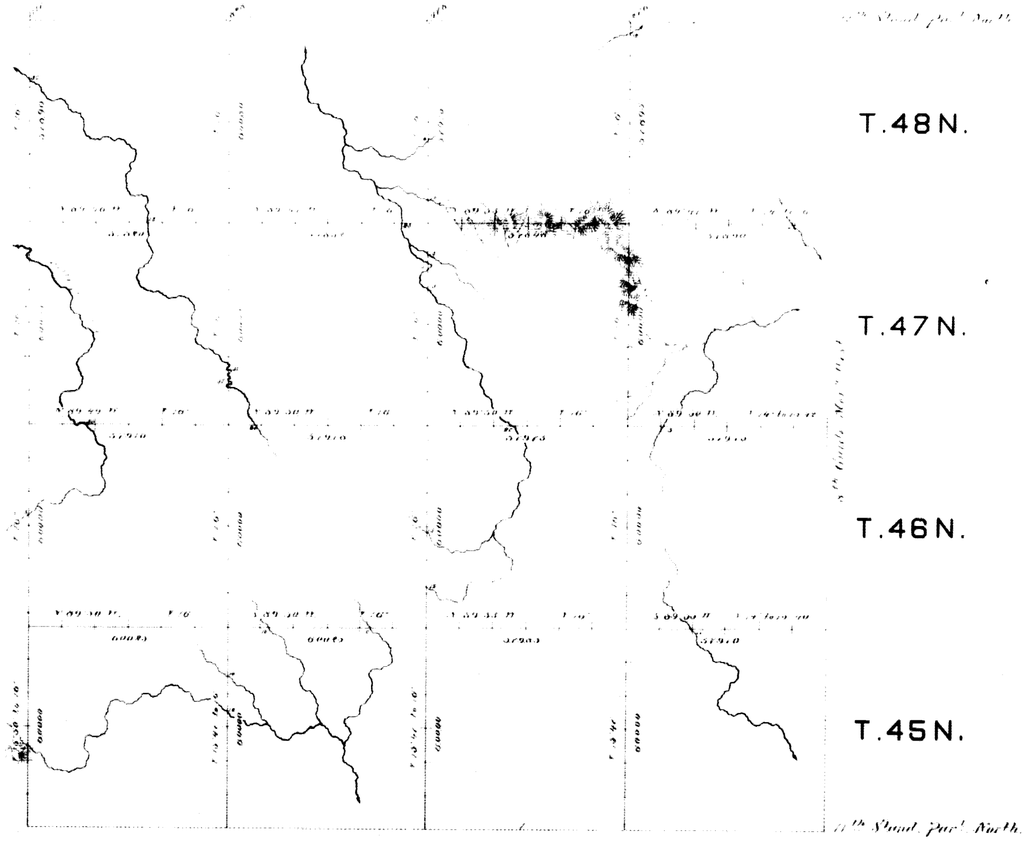

Surveys Designated.	By Whom Surveyed.	Date of Contract.	Amount of Surveys.			When Surveyed.
			mls.	chs.	lks.	
Exterior lines.	H. J. Boland.	April 16th, 1868.	164	70	11	May 1-24, 1868.
Connections.	- - -	- - -		26	99	- - -

I hereby certify that the above diagram of the Exterior lines of Townships 45, 46, 47 and 48 N. Ranges 65, 66, 67 and 68 West of the Sixth Principal Meridian, Wyoming Territory, is strictly conform able to the field notes of the survey thereof on file in this Office, which have been examined and approved.

Surveyor Generals Office.
Cheyenne, Wyo. Nov. 18th 1868.

Edw. C. Davis
Surveyor General

1089