(15)

77

1397

TOWNSHIP No 45 NORTH, RANGE No 67 WEST of the 6th Principal MERIDIAN.

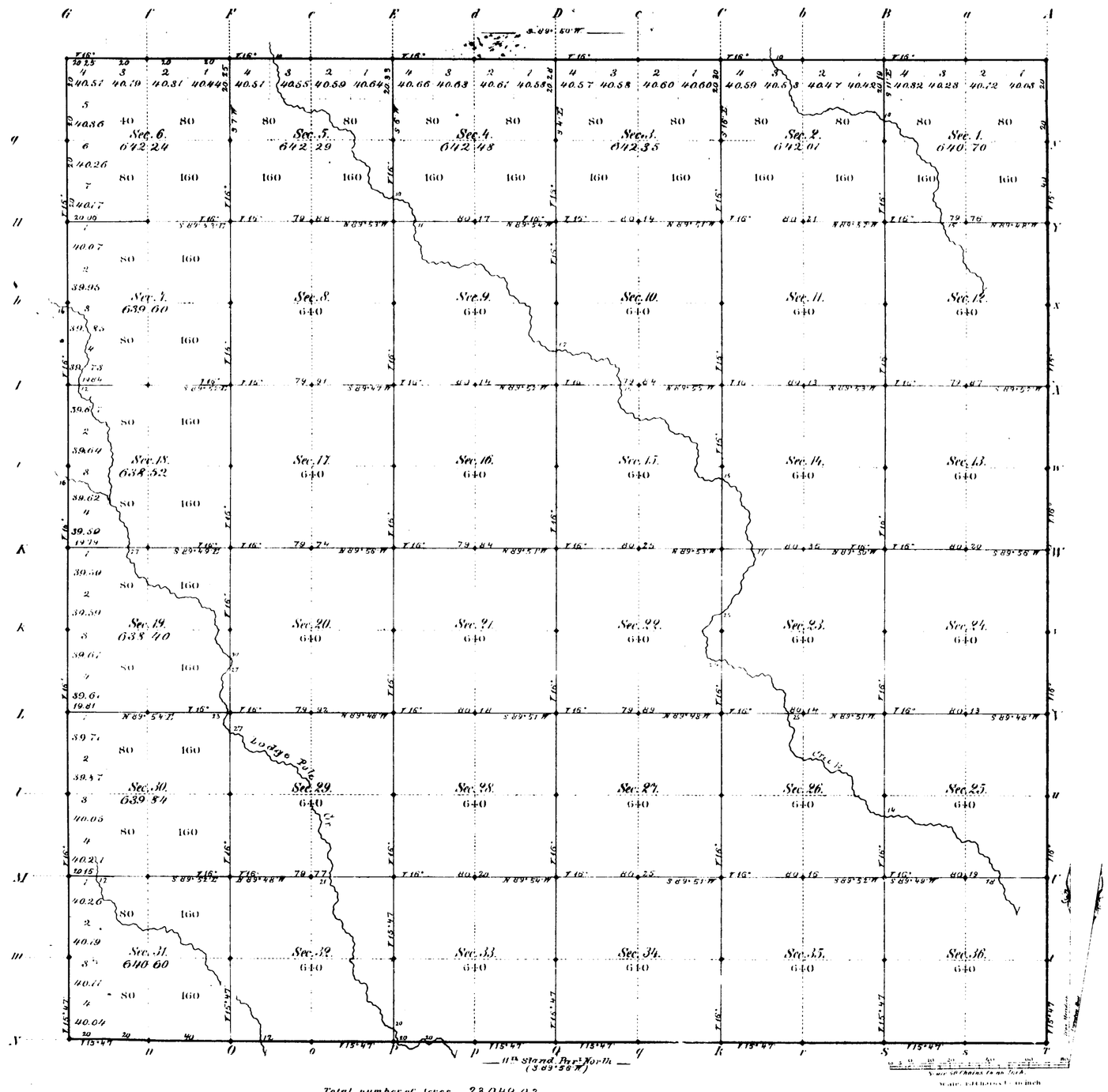

Total number of Acres 23049.03

Surveys Designated	By Whom Surveyed	Date of Contract	Amount of Surveys Mi.	Ch.	Lks.	When Surveyed	Magnetic Declination
E. W. & N. Township lines	W. J. Boland	April 18, 1882	18	0	25	May 6, 12 & 13, 1882	16° East
Subdivisions	T. W. Weisshaar Jr.	" " "	60	2	26	July 3, 8, 1882	16° " "
Connections							
11th Stand. Par. N	A. P. Harson	October 25, 1881	6	0	0	April 1, 1882	

The above Map of Township No 45 North of Range No 67 West of the 6th Principal Meridian Wyoming Territory is strictly conformable to the field notes of the survey thereof on file in this Office, which have been examined and approved

Surveyor General's Office,
Cheyenne Wyoming
November 11th 1882.

Edw. C. David
Surv. Genl

1018

A. Gast & Co. St Louis Mo.

45 - 67

15 Indexes

accession no. 1288

11TH STANDARD PARALLEL NORTH

From the 8th to the 9th Guide Meridian West between Townships 44, 45 & 46 N. in Ranges 65 to 72 inclusive West of the 6th Principal Meridian Wyoming Ter.

(Course: S.89° 56' W.)



Scale 40 chains to an inch

Magnetic variation East

Survey Designated	By whom surveyed	Date of Contract	Amount of Survey			When surveyed
			Mls	Chs	Lks	
11th Standard Par N.	A. P. Hanson	October 26th 1881	48	1	30	March 31st to Apr 4 1882

I hereby certify that the above diagram of the 11th Standard Parallel North from the 8th to the 9th Guide Meridian West between Townships 44, 45 & 46 North in Ranges 65 to 72 inclusive West of the 6th Principal Meridian Wyoming Territory, is strictly conformable to the field notes of the survey thereof on file in this office, which have been examined and approved.

Surveyor Generals Office.
Cheyenne, Wyo. October 16th 1882

Edw. L. David
Surveyor General

(15)

Indexed

accession no. 1418

98

EXTERIOR LINES.

Scale 3 miles to 1 inch. Magnetic Var. E.

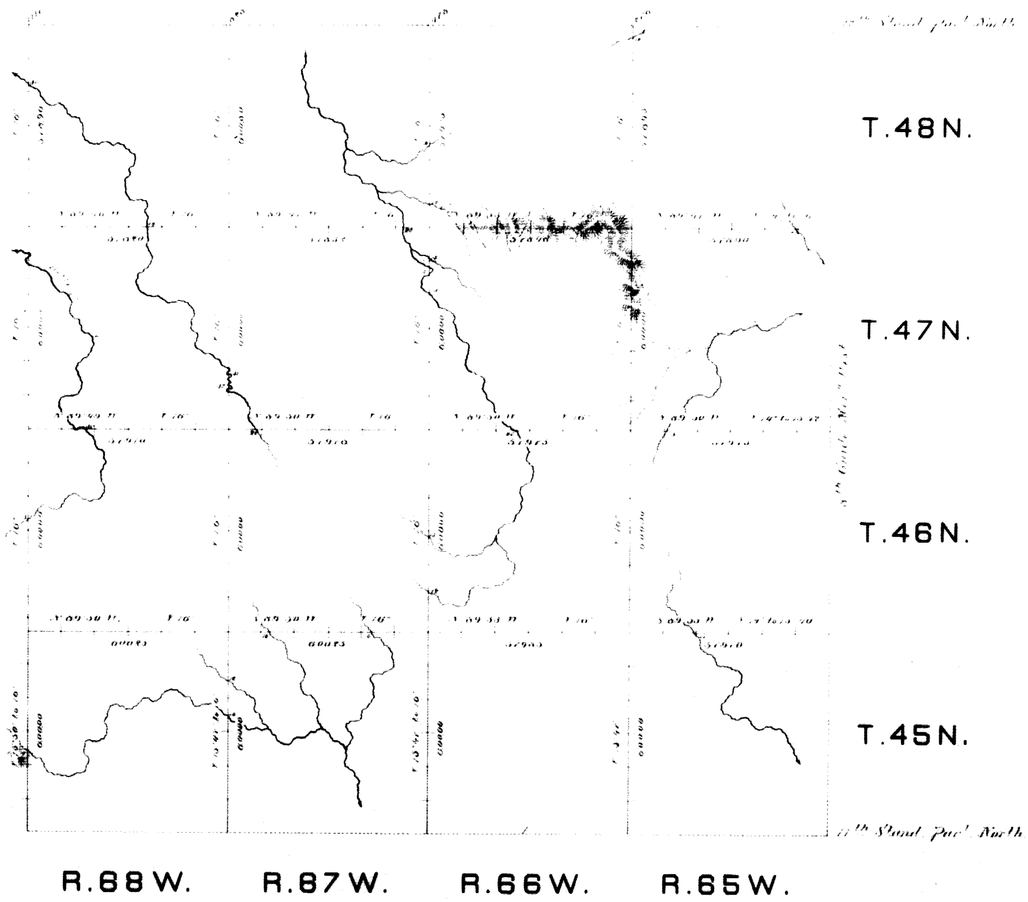

Surveys Designated.	By Whom Surveyed.	Date of Contract.	Amount of Surveys.			When Surveyed.
			mls	chs	lks	
Exterior lines.	H. J. Boland.	April 16th, 1862.	167	70	11	May 1-23, 1862.
Connections.	- - -	- - -		26	99	- - -

I hereby certify that the above diagram of the Exterior lines of Townships 45, 46, 47 and 48 N. Ranges 65, 66, 67 and 68 West of the Sixth Principal Meridian, Wyoming Territory, is strictly conformable to the field notes of the survey thereof on file in this Office, which have been examined and approved.

Surveyor Generals Office,
Cheyenne, Wyo. Novemb. 13th 1862.

Edw. C. David
Surveyor General

1039