(15)

73

1893

TOWNSHIP No. 45 NORTH. RANGE No. 68 WEST of the 6th Principal MERIDIAN.



Total number of Acres 23,056.10

Surveys Designated	By Whom Surveyed	Date of Contract	Amount of Surveys Miles	Chs	Lks	When Surveyed	Magnetic Declination
E. & W. & N. Township-lines	W. J. Boland	April 18, 1882	18	0	25	May 18 & 19, 1882	16° East
Subdivisions	F. W. Weisshaar, Jr.	" " "	60	5	68	July 10 - 17, 1882	16° " "
Connections							
11th Stand. Par. N	I. P. Hanson	October 25, 1881	6	0	0	April 4, 1882	

The above Map of Township No. 45 North of Range No. 68 West of the Sixth Principal Meridian Wyoming Territory is strictly conformable to the field notes of the survey thereof on file in this Office, which have been examined and approved

Surveyor General's Office,
Cheyenne Wyoming
November 11th 1882.

Edw. C. Baird
Surv. Gen.l

A. Gast & Co. St. Louis Mo.

1014

45 - 68

15

Indexed

Accession no. 1288

11TH STANDARD PARALLEL NORTH

From the 8th to the 9th Guide Meridian West between Townships 44 & 45 N. in Ranges 65 to 72 inclusive West of the 6th Principal Meridian Wyoming Ter.

(Course: S 89° 56' W.)



Scale: 40 chains to an Inch

Magnetic variation East

Surveys Designated	By whom surveyed	Date of Contract	Amount of Surveys Mls	Chs	Lks	When surveyed
11th Standard Pl. N.	A. P. Hanson	October 25th 1881	48	1	30	March 31st to Apr. 4 1882

I hereby certify that the above diagram of the 11th Standard Parallel North from the 8th to the 9th Guide Meridian West between Townships 44 & 45 North in Ranges 65 to 72 inclusive West of the 6th Principal Meridian Wyoming Territory, is strictly conformable to the field notes of the survey thereof on file in this Office, which have been examined and approved.

Surveyor Generals Office.

Cheyenne, Wyo. October 16th 1882

Edw. C. David

Surveyor General

(15)

Gideon

accession no. 1418

EXTERIOR LINES.

Scale 8 miles to 1 inch. Magnetic Var. E.

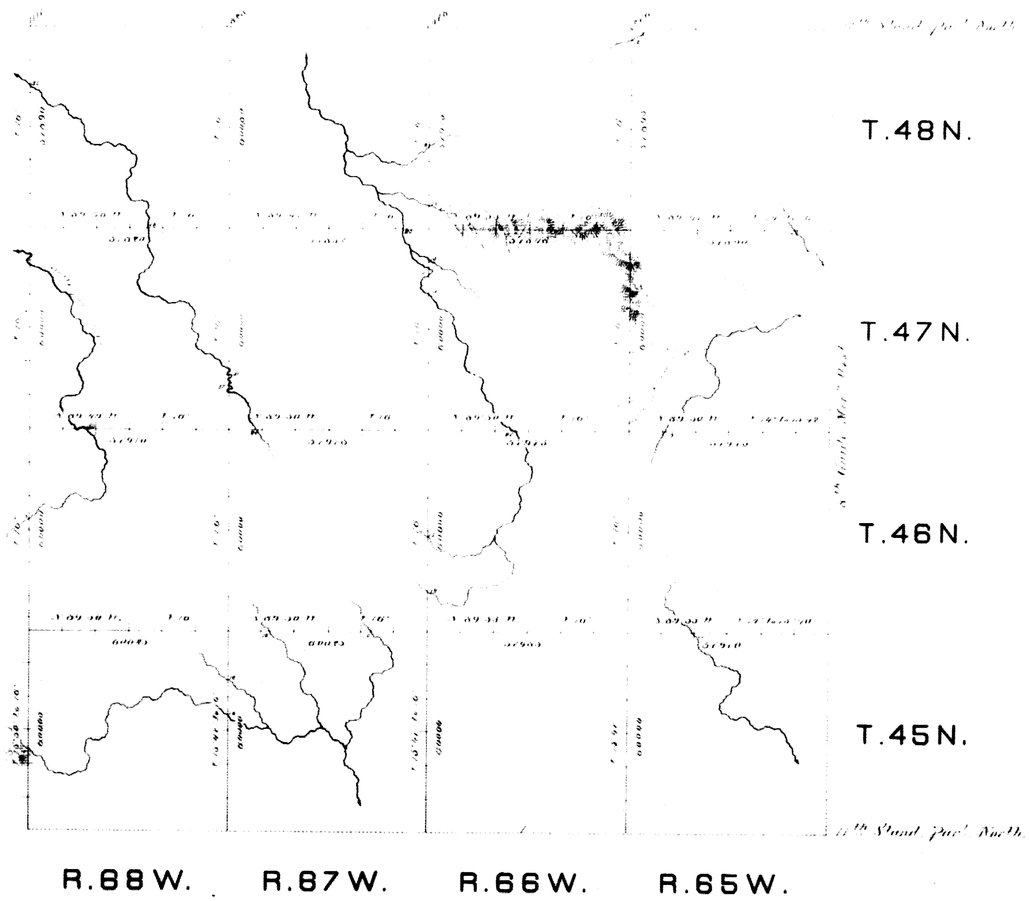

Surveys Designated.	By Whom Surveyed.	Date of Contract.	Amount of Surveys.			When Surveyed.
			mls.	chs.	lks.	
Exterior lines	H. J. Boland.	April 16th, 1862.	161	70	11	May 1 to 25, 1862.
Connections	. . .	. . .		26	99	. . .

I hereby certify that the above diagram of the Exterior lines of Townships 45, 46, 47 and 48 N. Ranges 65, 66, 67 and 68 West of the Sixth Principal Meridian, Wyoming Territory, is strictly conformable to the field notes of the survey thereof on file in this Office, which have been examined and approved.

Surveyor General's Office,
Cheyenne, Wyo. Terry. 13th 1862.

Edw. C. Davis
Surveyor General.

1039