Ac. 6843

ORIGINAL

# TOWNSHIP 46 NORTH, RANGE 60 WEST OF THE SIXTH PRINCIPAL MERIDIAN, WYOMING

## DEPENDENT RESURVEY

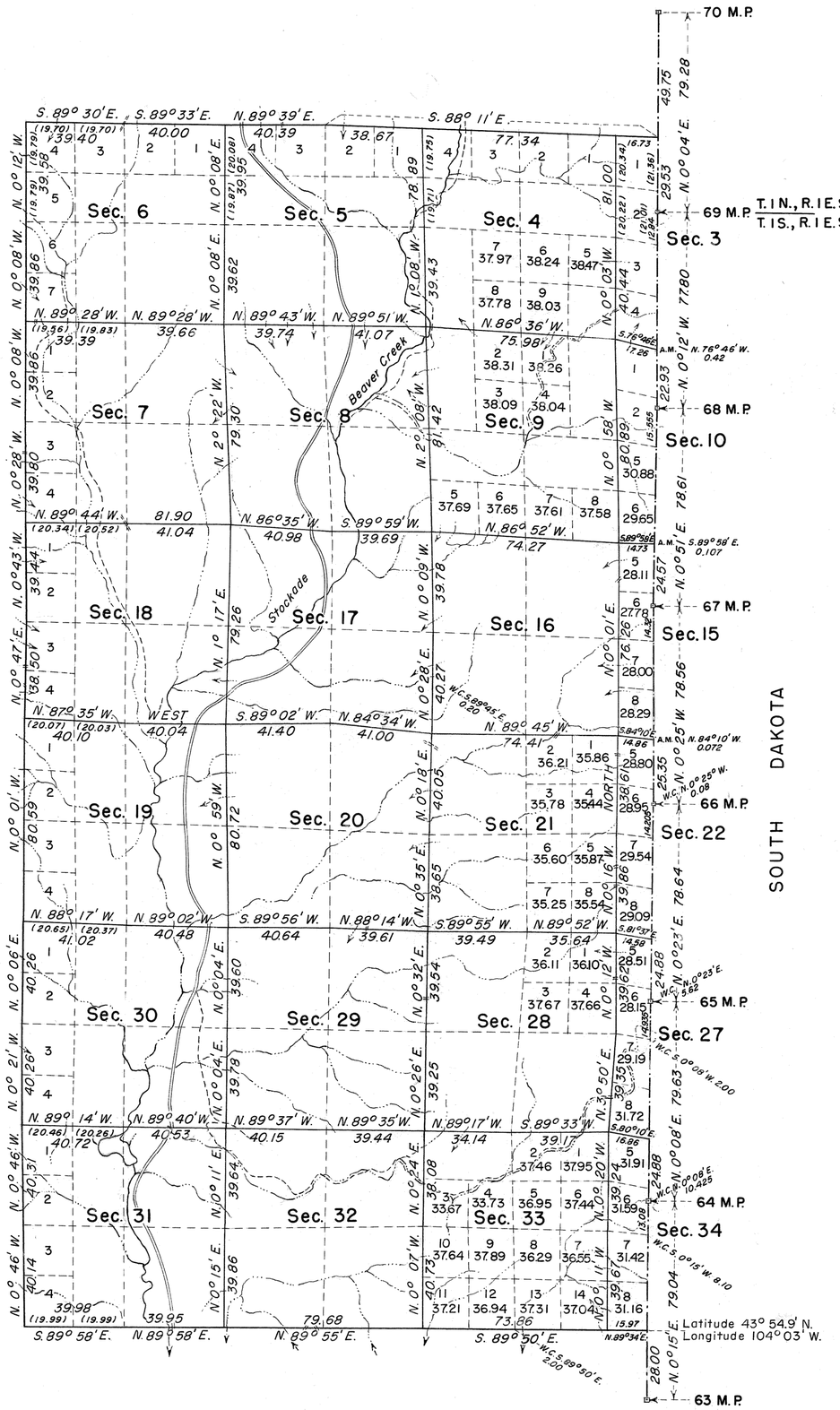


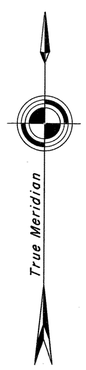


Magnetic Declination
14° E.

0 5 10 20 40 80
SCALE IN CHAINS

Total area resurveyed: 12,144.74 acres

This plat represents a resurvey of the North and West boundaries and subdivisional lines with ties to the Wyoming-South Dakota State boundary of T. 46 N., R. 60 W. of the Sixth Principal Meridian, Wyoming, designed to restore the corners in their original locations according to the best available evidence. The lottings and areas are as shown upon the plat approved August 12, 1882, excepting as shown hereon.

The South boundary of the township was resurveyed by Allan E. Arnold and James A. Minnie in 1957. History of previous surveys is set forth in the field note record.

Topography within the township is based upon U. S. Geological Survey Quadrangle Newcastle, Wyoming-South Dakota (1958).

As shown hereon, the North and West boundaries and subdivisional lines with ties to the Wyoming-South Dakota State boundary were resurveyed by Jack A. Eaves, September 10, 1958 to October 31, 1958, under Special Instructions dated August 29, 1957, for Group 253, Wyoming.

UNITED STATES DEPARTMENT OF THE INTERIOR
BUREAU OF LAND MANAGEMENT
Washington, D.C. May 13, 1960

This plat is strictly conformable to the approved field notes, and the survey, having been correctly executed in accordance with the requirements of law and the regulations of this Bureau, is hereby accepted.

For the Director

Clark L. Gumm

Acting Cadastral Engineering Staff Officer

M.L.L.

881-A

Sent to Land Office July 7, 1960

46-60

(14) accession no. 1206

45

# TOWNSHIP No. 46 NORTH, RANGE No. 60 WEST of the 6th Principal MERIDIAN.

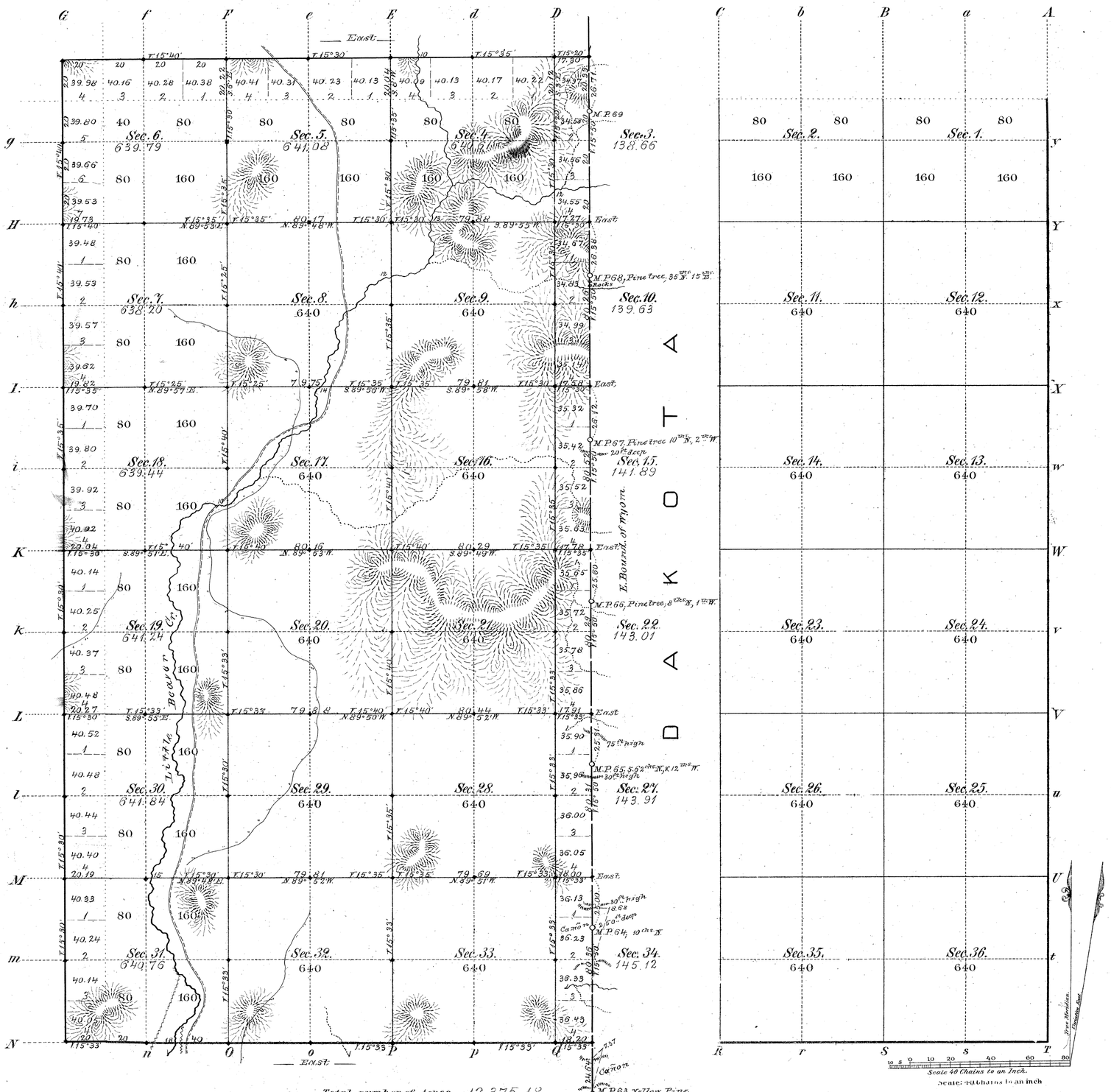


Total number of Acres. 12,375.18

| Surveys Designated | By Whom Surveyed | Date of Contract | Amount of Surveys Mls | Chs | Lks | When Surveyed | Magnetic Declination |
|---|---|---|---|---|---|---|---|
| West and East of S. & N. Township lines | Hanson & Carson | May 6, 1881 | 12 | 35 | 50 | May 28, & 30, 1881 | 15° 34' East |
| Subdivisions | Hanson & Tollman | " " " | 34 | 8 | 85 | October 10–17, 1881 | 15° 35' " " |
| Connections | " " " | " " " | 1 | 48 | 41 | " " " | |
| E. Bound.y of Wyo. | Ballin. J. Reeves | April 6, 1877 | 6 | 2 | 7 | June 27–30, 1877 | |

The above Map of Township No. 46 North of Range No. 60 West of the Sixth Principal Meridian Wyoming Territory is strictly conformable to the field notes of the survey thereof on file in this Office, which have been examined and approved

Surveyor General's Office,
Cheyenne Wyoming
August 12th 1882

Edw. C. David
Sur. Genl.

881

A. Gast & Co., St. Louis, Mo.

46 - 60

44

103

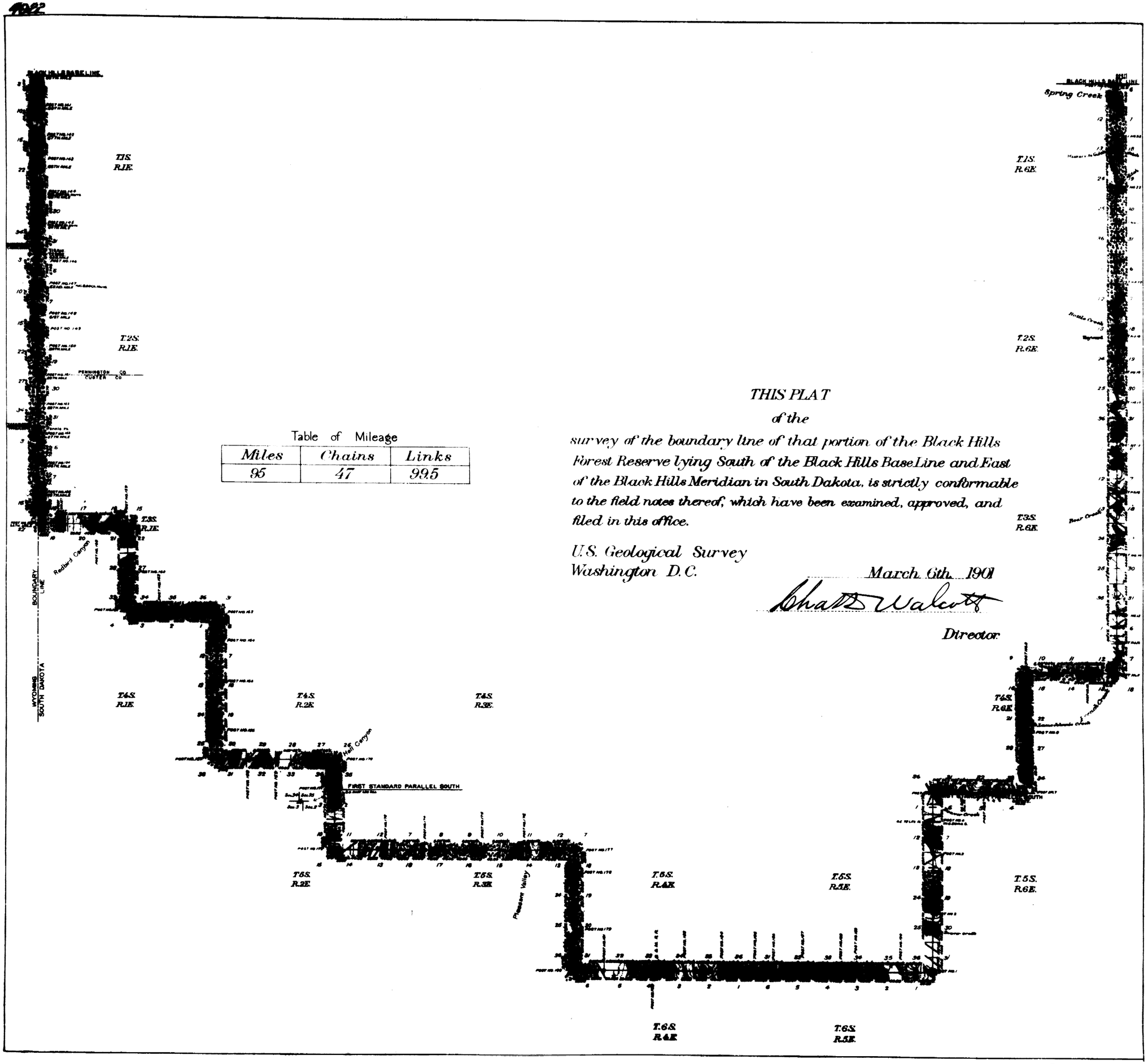


Table of Mileage

| Miles | Chains | Links |
|---|---|---|
| 95 | 47 | 99.5 |

*THIS PLAT*

*of the*

*survey of the boundary line of that portion of the Black Hills Forest Reserve lying South of the Black Hills Base Line and East of the Black Hills Meridian in South Dakota, is strictly conformable to the field notes thereof, which have been examined, approved, and filed in this office.*

*U.S. Geological Survey*
*Washington D.C.*

*March 6th 1901*

Charles D. Walcott

*Director*

2960

RECEIVED S. G. O.
JUN 10 1901
CHEYENNE, WYO.

(14) 1162

5

# EXTERIOR LINES.

*Scale, 3 miles to an inch* *Magn. Var. East*

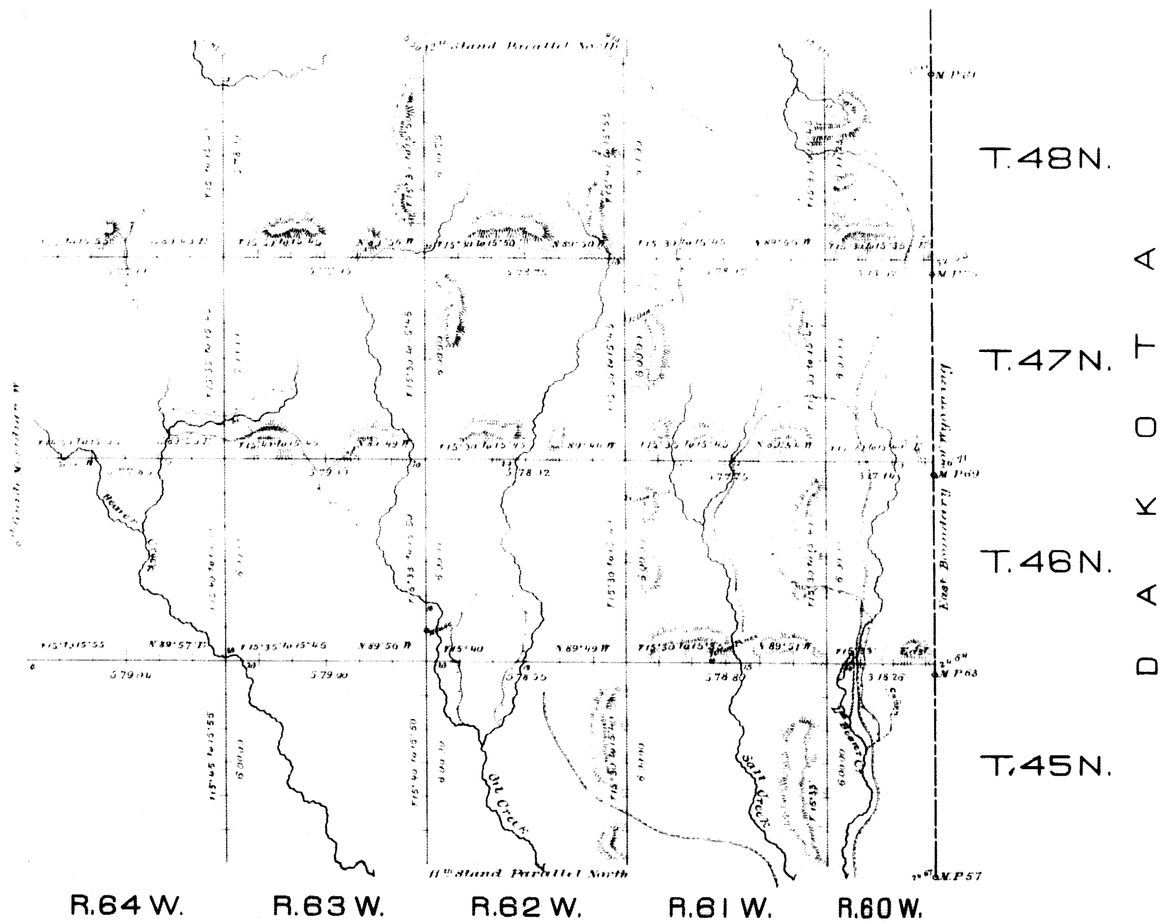


| Surveys Designated | By whom surveyed | Date of Contract | Amount of Surveys mls | chs | lks | When Surveyed |
|---|---|---|---|---|---|---|
| Exterior lines | Wanson & Carson | May 6th 1881 | 177 | 30 | 19 | May 27 to June 30, 1881 |
| Connections | " " " | " " " | 1 | 33 | 89 | " " " |

I hereby certify that the above diagram of the exterior lines of Townships 45 to 48 N. incl. Ranges 60 to 64 incl. West of the 6th Principal Meridian, Wyoming Territory is strictly conformable to the field notes of the survey thereof on file in this Office, which have been examined and approved.

Surveyor General's Office,
Cheyenne, Wyo August 3rd 1882

Edw. C. David
Surveyor General.