accession no 1200

ORIGINAL

TOWNSHIP No. 46 NORTH, RANGE No. 64 WEST OF THE SIXTH PRINCIPAL MERIDIAN, WYOMING

DEPENDENT RESURVEY

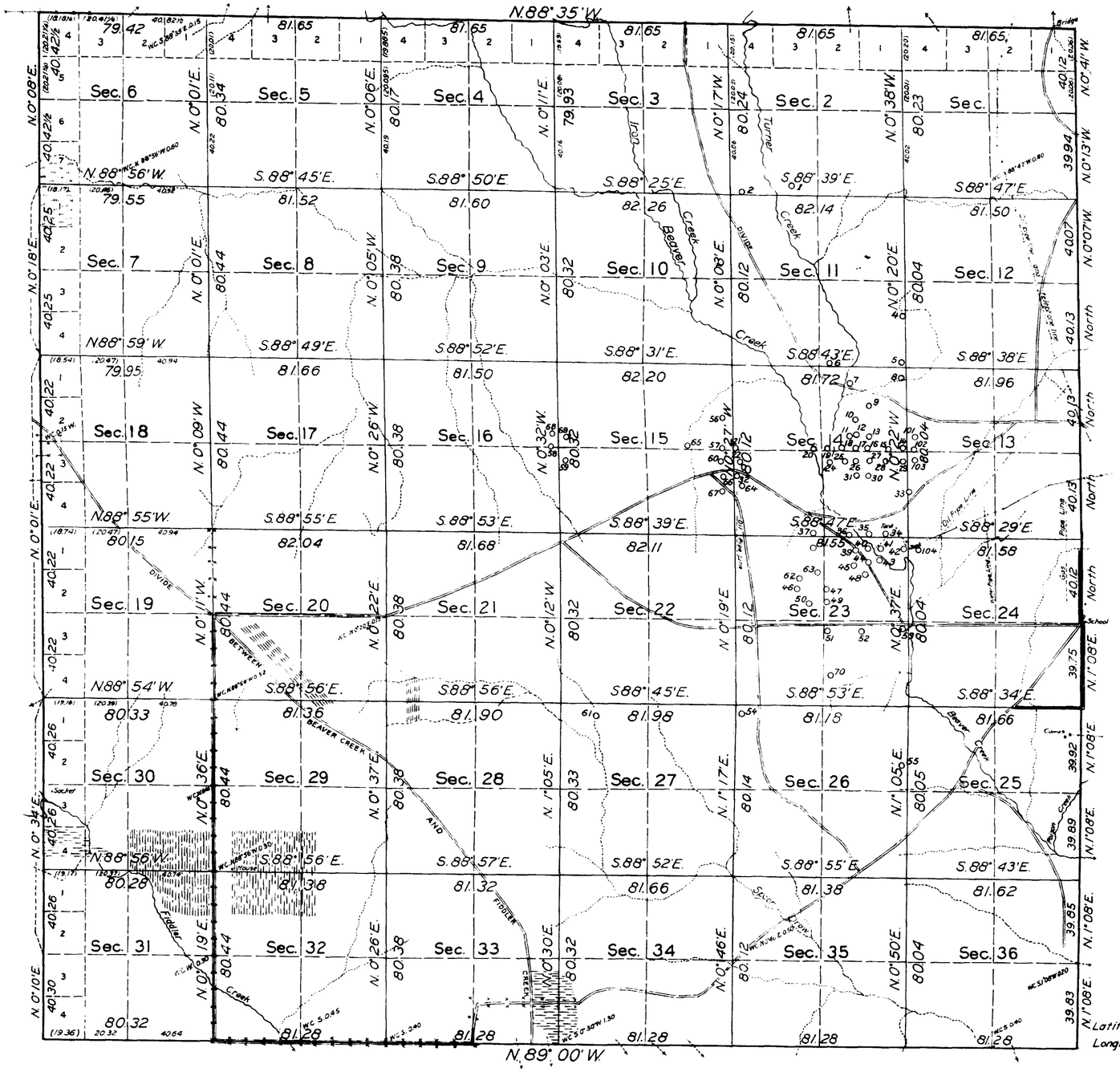

This plat of the resurvey of Township No. 46 North, Range No. 64 West delineates a retracement and reestablishment of the lines of the original survey as shown upon the plat approved August 12, 1882, in their true original position according to the best available evidence of the position of the original corners; all differences between the measurements shown on the original plat and those derived in the retracement have been distributed proportionally between accepted corners in accordance with surveying rules; reference will be made to the original plat for the showing of the areas and more detailed descriptions of the various smaller subdivisions

Note:

Oil wells shown on this plat are designated with numbers given to them by U. S. Surveyor Lytle for the purpose of tying same to resurvey corners

Resurvey authorized by the Commissioner's letter "E" dated October 3, 1931

Latitude 43° 55' N
Longitude 104° 28' W

Scale: 40 Chains to an Inch

Area Resurveyed 22,958.67 Acres

LINES DESIGNATED	BY WHOM SURVEYED	GROUP		MILEAGE		WHEN SURVEYED	
		No.	DATE	MLS.	CHS.	BEGUN	COMPLETED
Exterior	Marvin J. Lytle	122	January 12, 1932	24	17.58	May 3, 1932	May 20, 1932
Subdivisional	"	"	"	60	50.17	May 10, 1932	June 10, 1932

Office of U. S. Supervisor of Surveys
Denver, Colorado, July 14, 1933

The above plat of Township No. 46 North, Range No. 64 West of the Sixth Principal Meridian, Wyoming, is strictly conformable to the field notes of the resurvey thereof, which have been examined and approved

[signature]
U.S. Supervisor of Surveys

DEPARTMENT OF THE INTERIOR
GENERAL LAND OFFICE
Washington, D. C., November 28, 1933

The resurvey, represented by this plat, having been correctly executed in accordance with the requirements of law and the regulations of this office, is hereby accepted.

[signature]
Assistant Commissioner

ANT

876-A

46 - 64

(14) accession no. 1199

40

TOWNSHIP No. 46 NORTH, RANGE No. 64 WEST of the 6th Principal MERIDIAN.

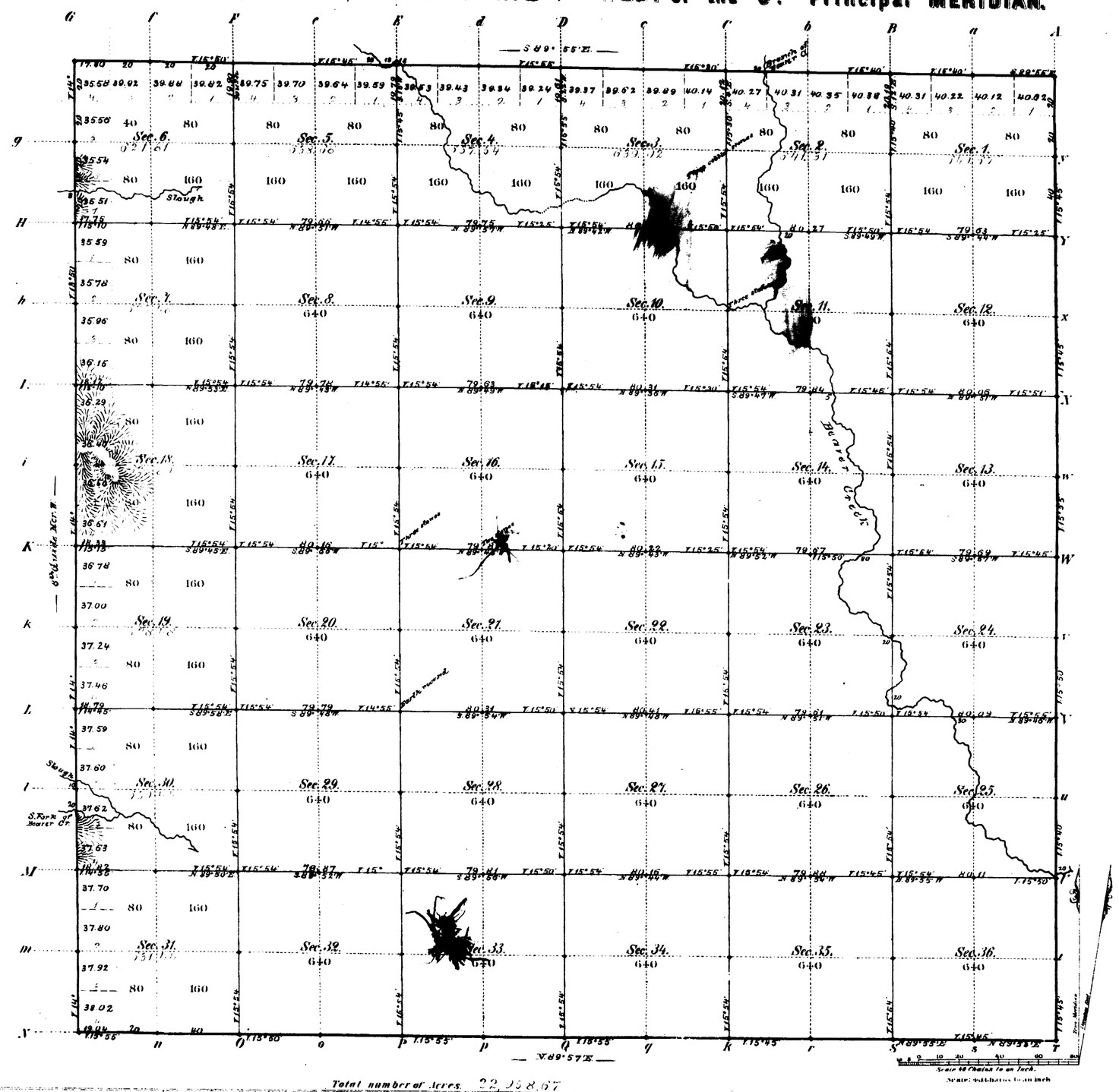

Total number of Acres 22,958.67

Surveys Designated	By Whom Surveyed	Date of Contract	Amount of Surveys Miles	Chs	Lks	When Surveyed	Magnetic Declination
S. E. & N. Township-lines	Hanson & Carson	May 6, 1881	17	76	64	June 21, 23, & 25, 1881	15° 45' East
Subdivisions	Hanson & Follman	" " "	59	70	33	September 9-15, 1881	15° 54' " "
Connections							
6th Guide Mer. W.	Edward F. Stahle	August 13, 1880	6	0	0	Sept. 27, 1881	

The above Map of Township No. 46 North of Range No. 64 West of the Sixth Principal Meridian Wyoming Territory is strictly conformable to the field notes of the survey thereof on file in this Office, which have been examined and approved

Surveyor General's Office,
Cheyenne, Wyoming
August 12th 1882

Edw. C. David
Sur. Gen.

876

A. Gast & Co., St. Louis Mo.

46 - 64

(14) 1162

5

EXTERIOR LINES.

Scale, 3 miles to an inch *Magn. Var. East.*

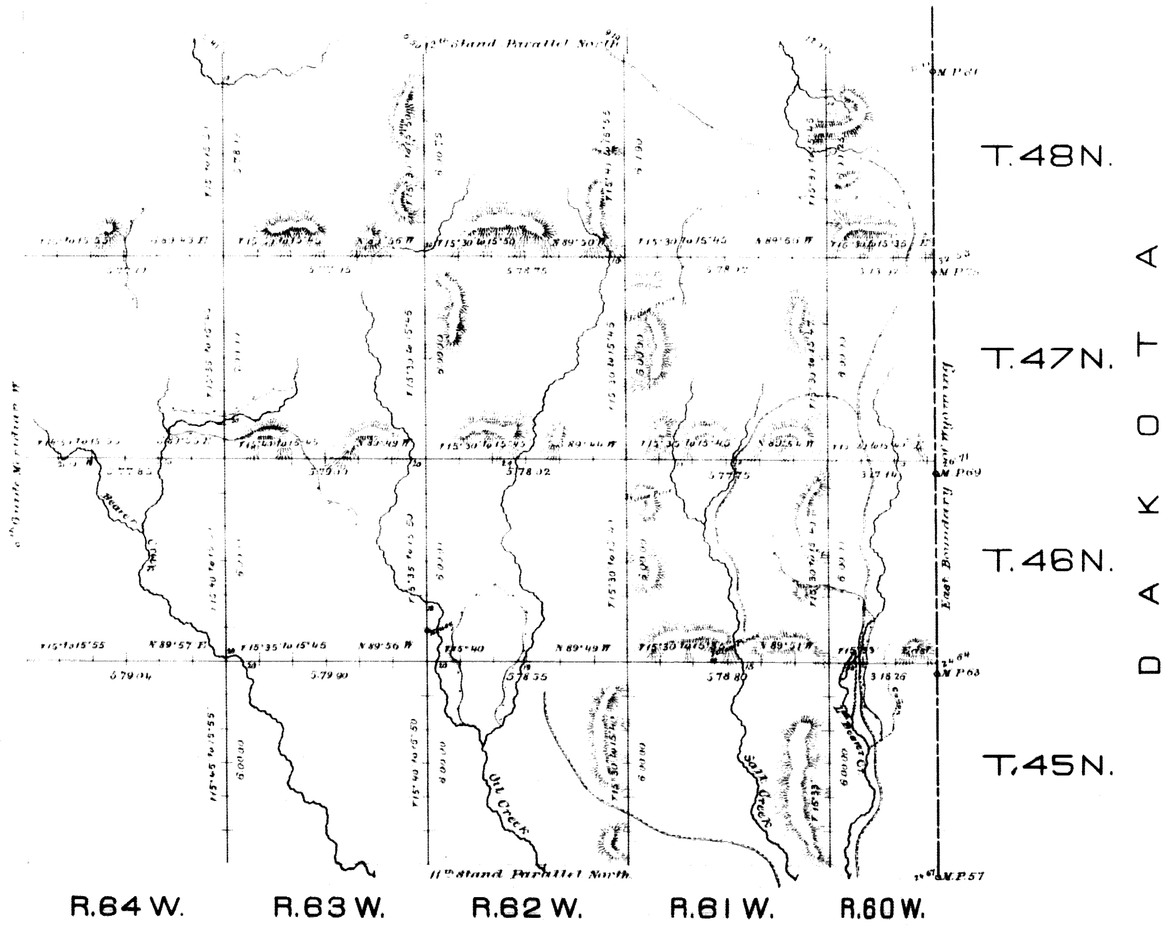

Surveys Designated	By whom surveyed	Date of Contract	Amount of Surveys mile	Amount of Surveys chs	Amount of Surveys lks	When Surveyed
Exterior lines	Wanson & Carson	May 6th 1881	177	30	19	May 27 to June 30, 1881
Connections	" " "	" " "	1	33	39	" " "

I hereby certify that the above diagram of the exterior lines of Townships 45 to 48 N. incl. Ranges 60 to 64 incl. West of the 6th Principal Meridian, Wyoming Territory is strictly conformable to the field notes of the survey thereof on file in this Office, which have been examined and approved.

Surveyor General's Office,
Cheyenne, Wyo August 3rd 1882

Edw. C. David
Surveyor General.

(11)
Indexed 753

26.

8TH GUIDE MERIDIAN WEST.

From the 10th to the 12th Standard Parallels North, between Ranges 64 and 65 West of the 6th Prin'l Meridian

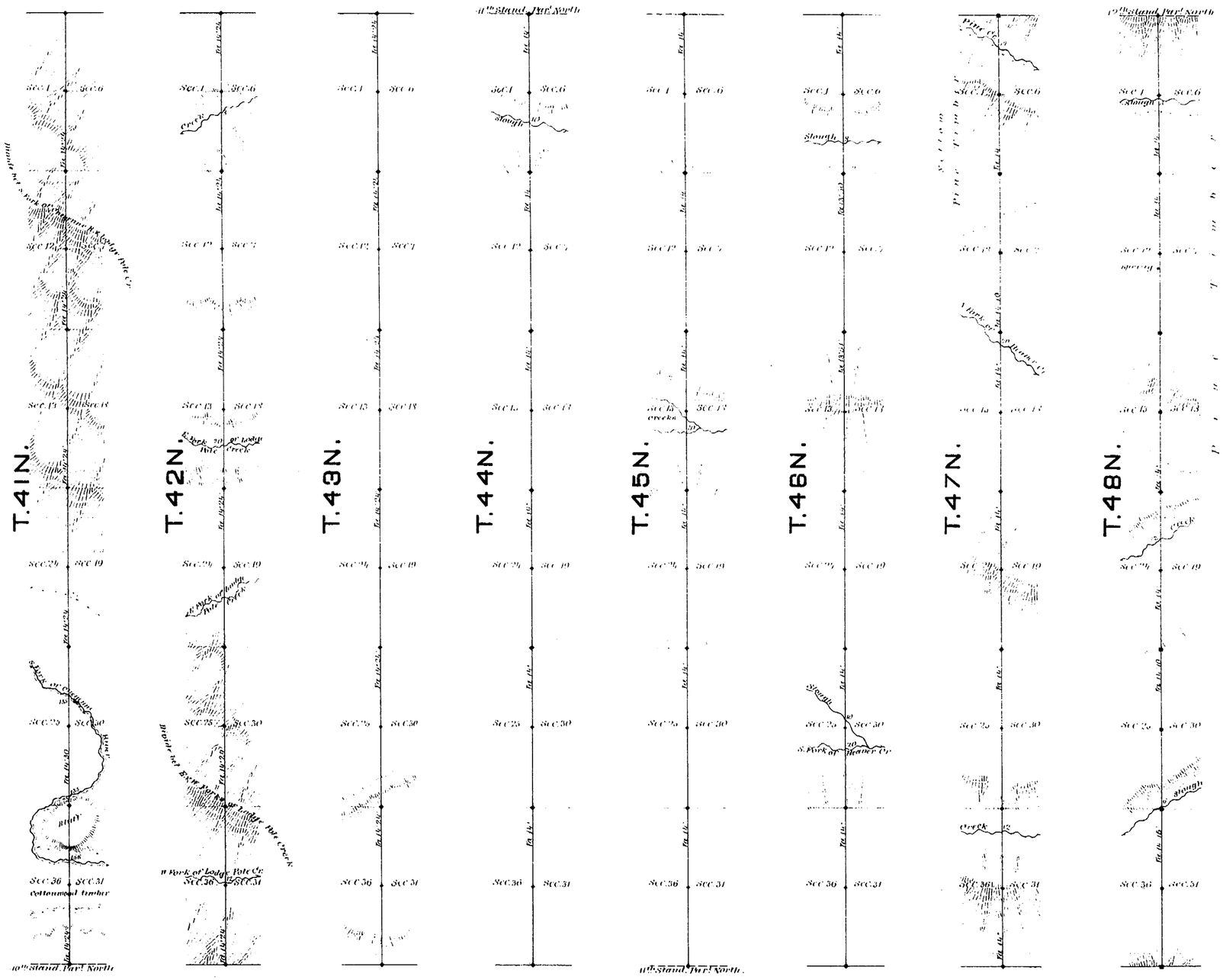

Scale, 40 chains to an inch.

Magnetic variation East.

Surveys designated	By whom surveyed	Date of contract	Amount of surveying miles	chs	links	When surveyed
8th Guide Mer. West	Edward F. Stable	August 12, 1880	43	0	0	September 1880.

I hereby certify that the above diagram of the 8th Guide Meridian West, from the 10th to the 12 Standard Parallels North, between Ranges 64 & 65 West of the 6th Principal Meridian, Wyoming Territory, is strictly conformable to the field notes of the survey thereof, on file in this Office, which have been examined and approved.

Surveyor General's Office,
Cheyenne, Wyo. Mar 17th 1881.

Edw. C. David
Surveyor General.