TOWNSHIP No. 47 NORTH. RANGE No. 63 WEST of the 6th Principal MERIDIAN.

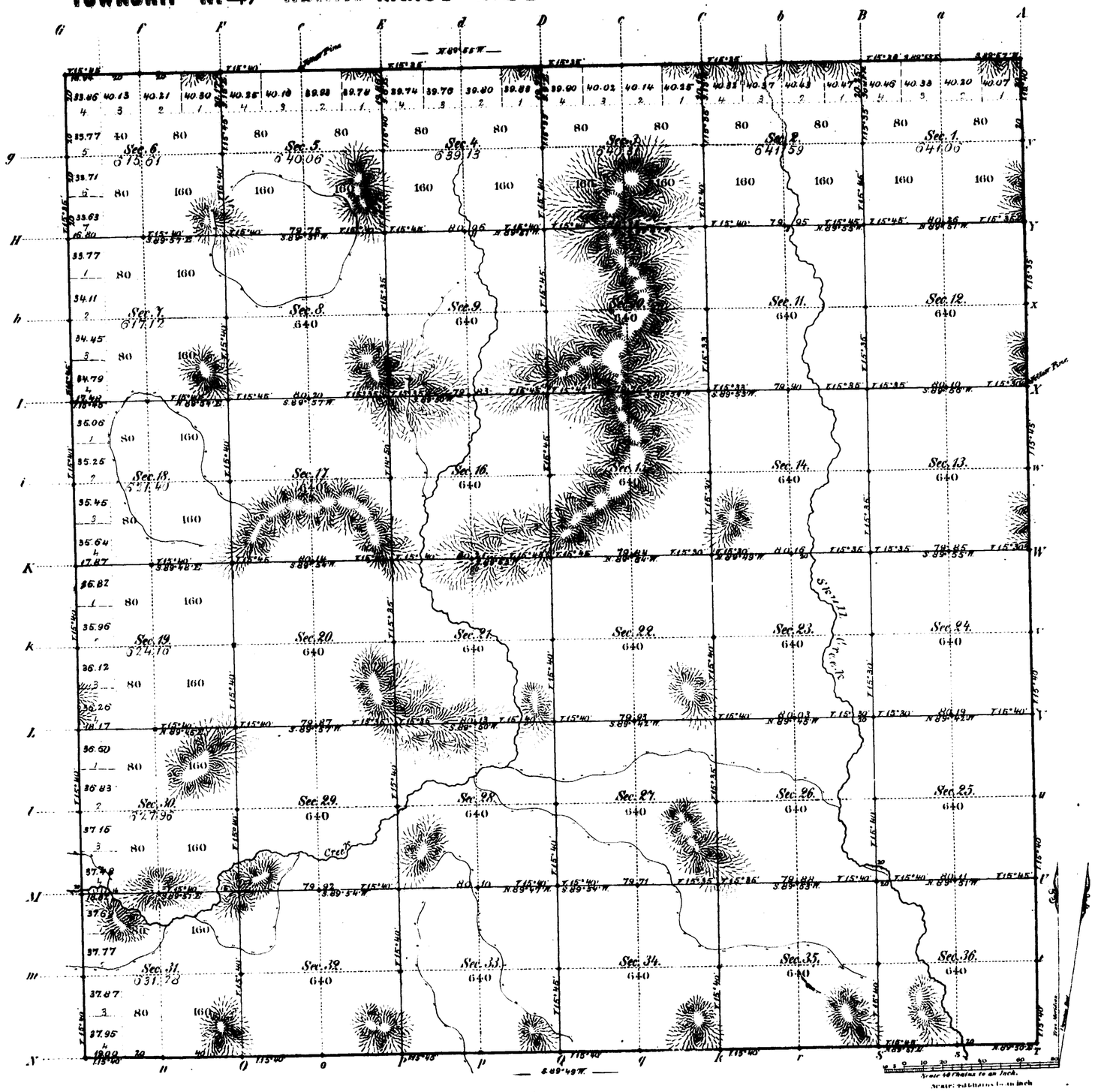

Total number of Acres. 22,939.68

Surveys Designated	By Whom Surveyed	Date of Contract	Amount of Surveys Mls	Chs	Lks	When Surveyed	Magnetic Declination
Township-lines	Hanson & Carson	May 6, 1881	23	75	94	June 14, 24, 27 & 28, 1881	15° 40' East
Subdivisions	Hanson & Fullman	" " "	59	69	49	Novemb. 10-15, 1881	15° 40' " "
Connections							

The above Map of Township No. 47 North of Range No. 63 West of the Sixth Principal Meridian Wyoming Territory is strictly conformable to the field notes of the survey thereof on file in this Office, which have been examined and approved.

Surveyor General's Office,
Cheyenne Wyoming
August 12th 1882

Edw. C. David
Sur. Gen.l

A. Gast & Co., St. Louis Mo.

ORIGINAL

accession no. 1221

TOWNSHIP No. 47 NORTH, RANGE No. 63 WEST OF THE SIXTH PRINCIPAL MERIDIAN, WYOMING.

DEPENDENT RESURVEY OF SECTIONS 28 TO 33, INCLUSIVE

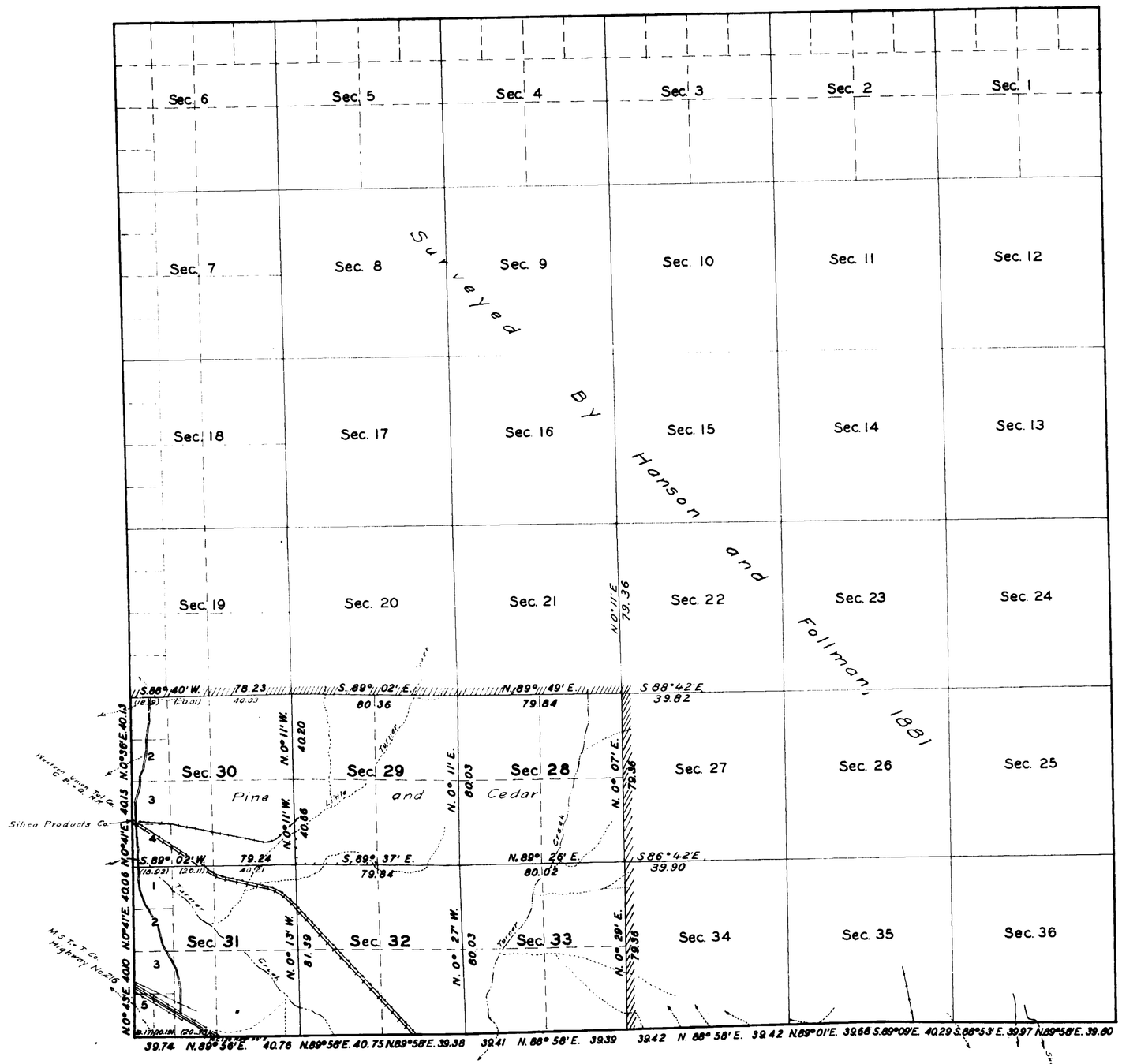

SCALE: 40 CHAINS TO AN INCH

LATITUDE, 44° 00' 23" N.
LONGITUDE, 104° 21" W.

This plat of the resurvey of Sections 28 to 33, inclusive, T. 47 N., R. 63 W., delineates a retracement and reestablishment of the lines of the original survey as shown upon the plat approved August 12, 1882, in their true original position according to the best available evidence of the position of the original corners; all differences between the measurements shown on the original plat and those derived in the retracement have been distributed proportionally between accepted corners in accordance with surveying rules; reference will be made to the original plat for the showing of the areas and more detailed description of the various smaller subdivisions.

Resurvey authorized by Commissioner's letter "E" 1430242, dated October 3, 1931.

AREA RESURVEYED, 3,819.24 ACRES.

LINES DESIGNATED	BY WHOM SURVEYED	GROUP		MILEAGE		WHEN SURVEYED	
		NO.	DATE	MLS.	CHS.	BEGUN	COMPLETED
EXTERIOR	MARVIN J. LYTLE	122	JANUARY 12, 1932	7	78.43	MAY 3, 1932	MAY 20, 1932
SUBDIVISIONAL	"	"	"	11	78.56	JUNE 9, 1932	JUNE 14, 1932

M.J.L.

OFFICE OF U.S. SUPERVISOR OF SURVEYS

Denver, Colorado, March 29, 1933.

The above plat of Sections 28 to 33, inclusive, Township No. 47 North, Range No. 63 West, of the sixth principal meridian, Wyoming, is strictly conformable to the field notes of the resurvey thereof which have been examined and approved.

U. S. Supervisor of Surveys.

DEPARTMENT OF THE INTERIOR

GENERAL LAND OFFICE

Washington, D.C., November 28, 1933.

The resurvey represented by this plat, having been correctly executed in accordance with the requirements of law and the regulations of this office, is hereby accepted.

Assistant Commissioner.

893-B

47 - 63

(4-675 a)

Original

1220

Supplemental Plat No. 1

Township No. 47 North Range No. 63 West of the Sixth Principal Meridian, Wyoming

Survey accepted G.L.O
19

Sec. 6	Sec. 5	Sec. 4	Sec. 3	Sec. 2	Sec. 1
Sec. 7	Sec. 8	Sec. 9	Sec. 10	Sec. 11	Sec. 12
Sec. 18	Sec. 17	Sec. 16	Sec. 15	Sec. 14	Sec. 13
Sec. 19	Sec. 20	Sec. 21	Sec. 22	Sec. 23	Sec. 24
Sec. 30	Sec. 29	Sec. 28	Sec. 27	Sec. 26	Sec. 25
	Sec. 32	Sec. 33	Sec. 34	Sec. 35	Sec. 36

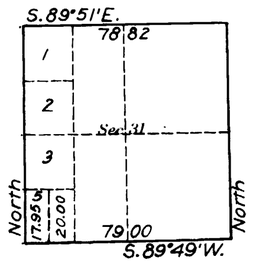

This Supplemental Plat No. 1, Township No. 47 North, Range No. 63 West, of the Sixth Principal Meridian, Wyoming, survey and plat approved August 12, 1882, is prepared in accordance with directions given in Commissioner's letter "E" dated December 7, 1922, for the purpose of dividing Lot 4 of Section 31, into its technical east and west halves, in order to accommodate Mineral Entry Newcastle 027635. Touch Not No. 13, oil placer claim; and is hereby approved.

Office of U. S. Surveyor General,
Cheyenne, Wyoming, May 31, 1923.

Clyde W. Athearn
Surveyor General.

Areas in Acres	
Public Land	
Indian Reservation	
Indian Allotments	
Mineral Claims	
Water Surface	
Total Area	

True Meridian

0 10 20 40 60

Scale 40 Chains to an inch

Mean Magnetic Declination

Surveys Designated	By Whom Surveyed	Group No.	Group Date	Amount of Surveys Mls.	Amount of Surveys chs.	Amount of Surveys lks.	When Surveyed Begun	When Surveyed Completed

The above map of Township No. Range No. of the Meridian is strictly conformable to the field notes of the survey thereof on file in this office, which have been examined and approved.

U. S. Surveyor General's Office.

Surveyor General.

MK

Trans to Newcastle
Aug. 28, 1923

47 - 63

893-A

(14) 1162

3

EXTERIOR LINES.

Scale, 3 miles to an inch *Magnetic Var. East*

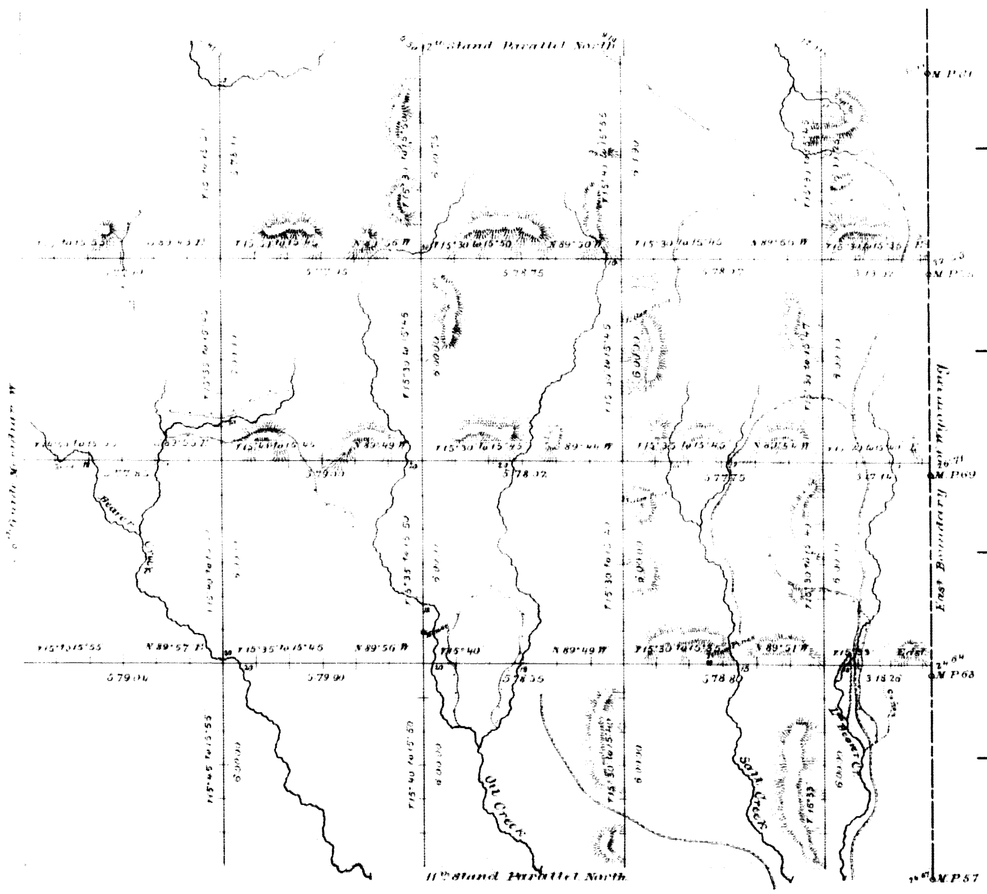

Surveys Designated	By whom surveyed	Date of Contract	Amount of Surveys: mls	chs	lks	When surveyed
Exterior lines	Watson & Gorsen	May 6th 1881	177	30	12	May 27th to June 30 1881
Connections	" " " " "	"	1	33	89	" " "

I hereby certify that the above Diagram of the exterior lines of Townships 45 to 48 N. incl. Ranges 60 to 64 incl. West of the 6th Principal Meridian, Wyoming Territory is strictly conformable to the field notes of the survey thereof on file in this Office, which have been examined and approved.

Surveyor Generals Office,
Cheyenne, Wyo August 8th 1882

Edw. C. Dawes
Surveyor General.