(14)

1201

41

TOWNSHIP No. 47 NORTH. RANGE No. 64 WEST of the 6th Principal MERIDIAN.

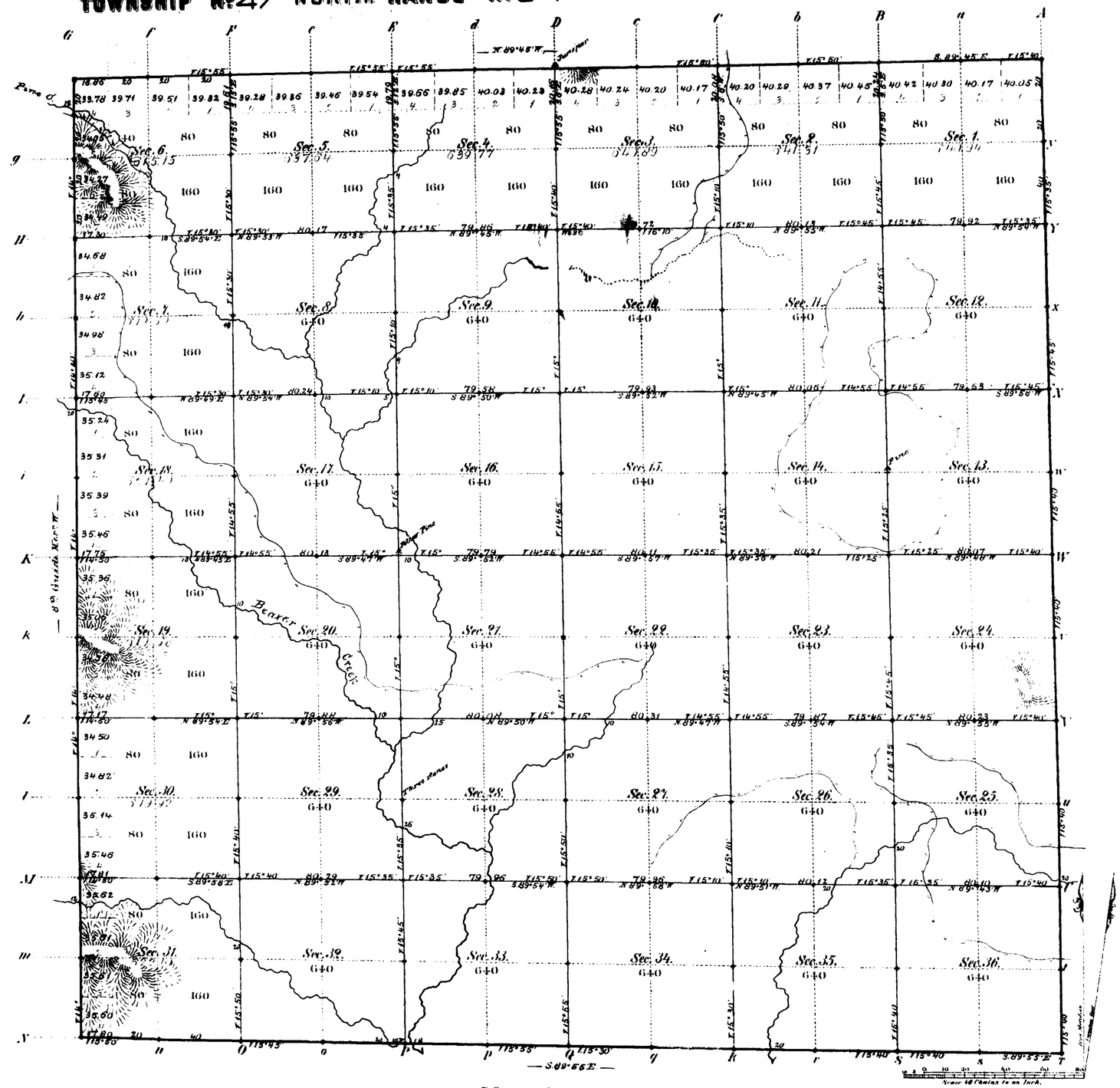

Total number of Acres 22,910.72

Surveys Designated	By Whom Surveyed	Date of Contract	Amount of Surveys Mi.	Ch.	Lk.	When Surveyed	Magnetic Declination
S. & N. Township lines	Hanson & Carson	May 6, 1881	17	74	66	June 25, 27 & 28, 1881	15° 45' East
Subdivisions	Hanson & Fullman	" " "	59	67	76	Novemb 18-24, 1881	15° 40' "
Connections							
8th Guide Mer. W.	Edw. F. Stanle	August 12, 1880	6	0	0	Sept. 27 & 28, 1881	

The above Map of Township No. 47 North of Range No. 64 West of the Sixth Principal Meridian Wyoming Territory is strictly conformable to the field notes of the survey thereof on file in this Office, which have been examined and approved.

Surveyor Generals Office,
Cheyenne Wyoming
August 12th 1882

Edw. C. Davis
Dep. Sur. Gen.

A. Gast & Co. St. Louis, Mo.

877

47 - 64

ORIGINAL

1202

TOWNSHIP No. 47 NORTH, RANGE No. 64 WEST OF THE SIXTH PRINCIPAL MERIDIAN, WYOMING.

DEPENDENT RESURVEY OF SECTIONS 25 AND 36

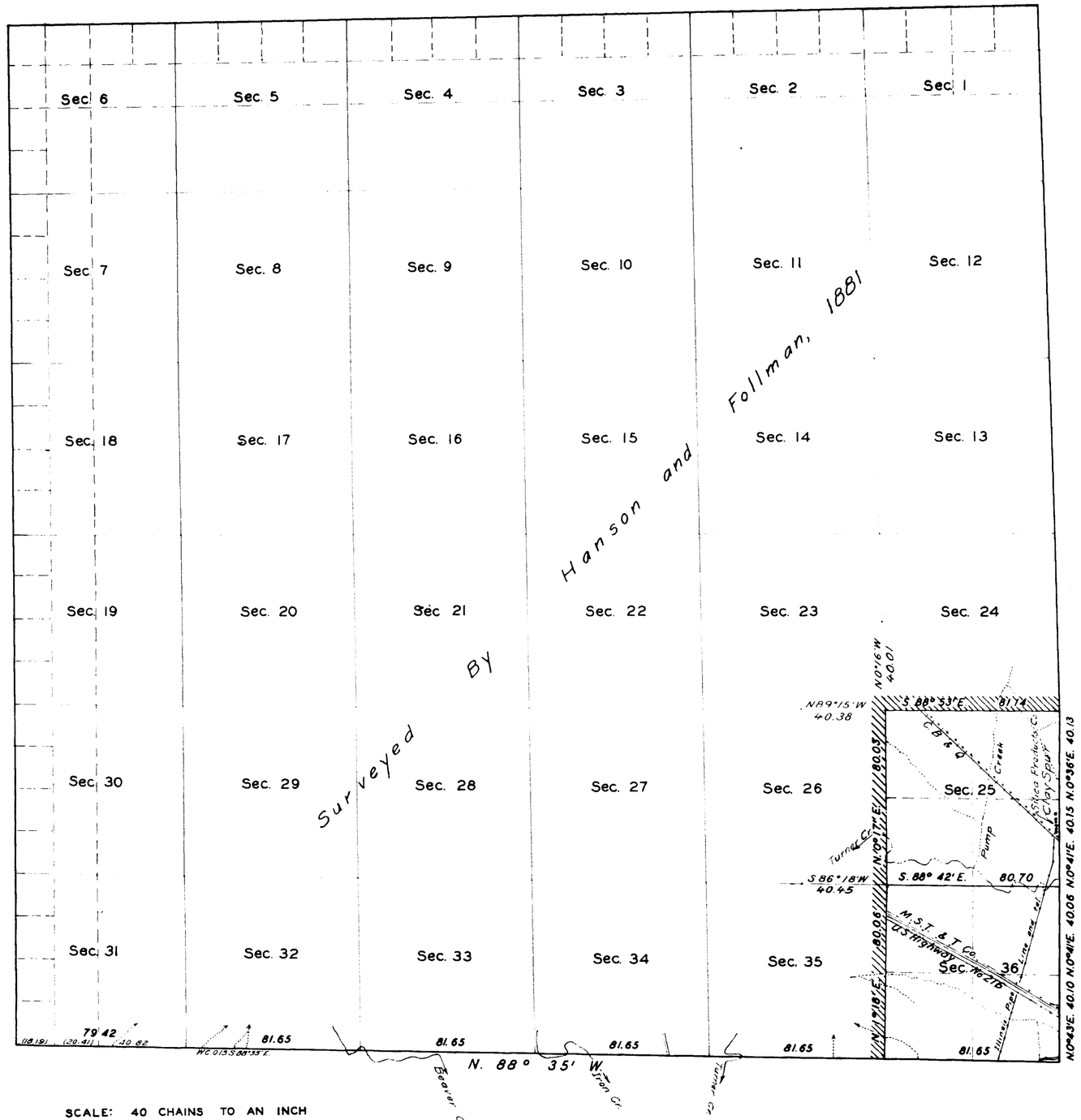

SCALE: 40 CHAINS TO AN INCH

This plat of the resurvey of Sections 25 and 36, T. 47 N., R. 64 W., delineates a retracement and re-establishment of the lines of the original survey as shown upon the plat approved August 12, 1882, in their true original position according to the best available evidence of the position of the original corners; all differences between the measurements shown on the original plat and those derived in the retracement have been distributed proportionally between accepted corners in accordance with surveying rules; reference will be made to the original plat for the showing of the areas.

Resurvey authorized by Commissioner's letter "E" 1430242, dated October 3, 1931.

LATITUDE, 44° 00' 20" N.
LONGITUDE, 104° 28' 00" W.

AREA RESURVEYED, 1,280 ACRES.

LINES DESIGNATED	BY WHOM SURVEYED	GROUP		MILEAGE		WHEN SURVEYED	
		NO.	DATE	MLS.	CHS.	BEGUN	COMPLETED
EXTERIOR	MARVIN J. LYTLE	122	JANUARY 12, 1932	8	8.11	MAY 9, 1932	MAY 20, 1932
SUBDIVISIONAL	"	"	"	4	1.93	MAY 20, 1932	JUNE 8, 1932

OFFICE OF U.S. SUPERVISOR OF SURVEYS

Denver, Colorado, March 29, 1933.
The above plat of the resurvey of Sections 25 and 36, Township No. 47 North, Range No. 64 West, of the sixth principal meridian, Wyoming, is strictly conformable to the field notes thereof, which have been examined and approved.

U. S. Supervisor of Surveys.

DEPARTMENT OF THE INTERIOR
GENERAL LAND OFFICE
Washington, D.C., November 28, 1933.
The resurvey represented by this plat, having been correctly executed in accordance with the requirements of law and the regulations of this office, is hereby accepted.

Assistant Commissioner.

MJL

877-A

47 - 64

(11)
Indexed
753

26.

8TH GUIDE MERIDIAN WEST.

From the 10th to the 12th Standard Parallels North, between Ranges 64 and 65 West of the 6th Prin.l Meridian.

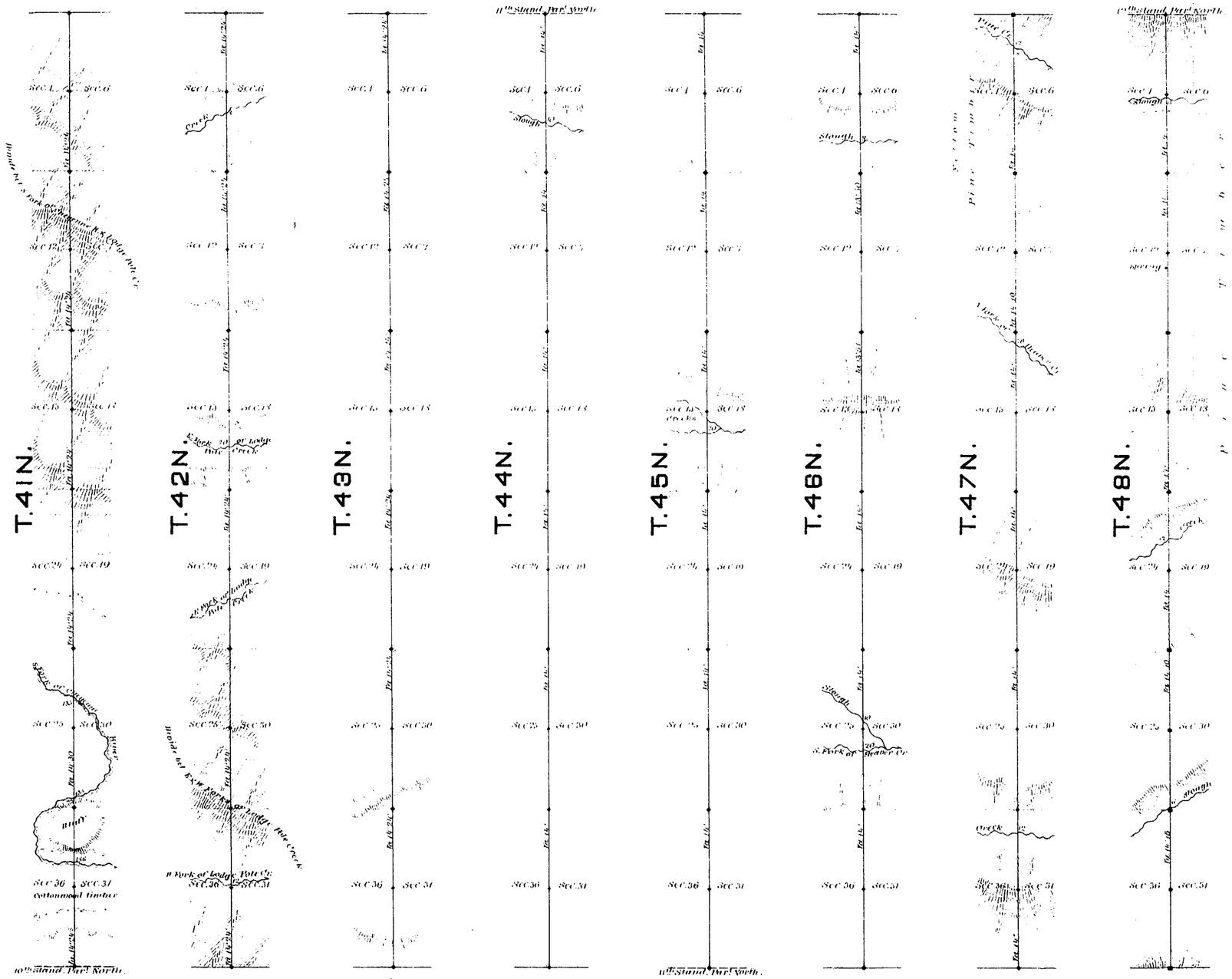

Scale, 40 chains to an inch.

Magnetic variation East.

Surveys designated	By whom surveyed	Date of contract	Amount of surveys miles	chs	lks	When surveyed
8th Guide Mer.d West	Edward F. Stahle	August 12, 1880	43	0	0	September 1880.

I hereby certify that the above diagram of the 8th Guide Meridian West, from the 10th to the 12 Standard Parallels North, between Ranges 64 & 65 West of the 6th Principal Meridian, Wyoming Territory, is strictly conformable to the field notes of the survey thereof, on file in this Office, which have been examined and approved.

Surveyor General's Office,
Cheyenne, Wyo. Nov 17th 1881.

Edw. C. David
Surveyor General.

(14) 1162 5

EXTERIOR LINES.

Scale, 3 miles to an inch *Mag. Var. East.*

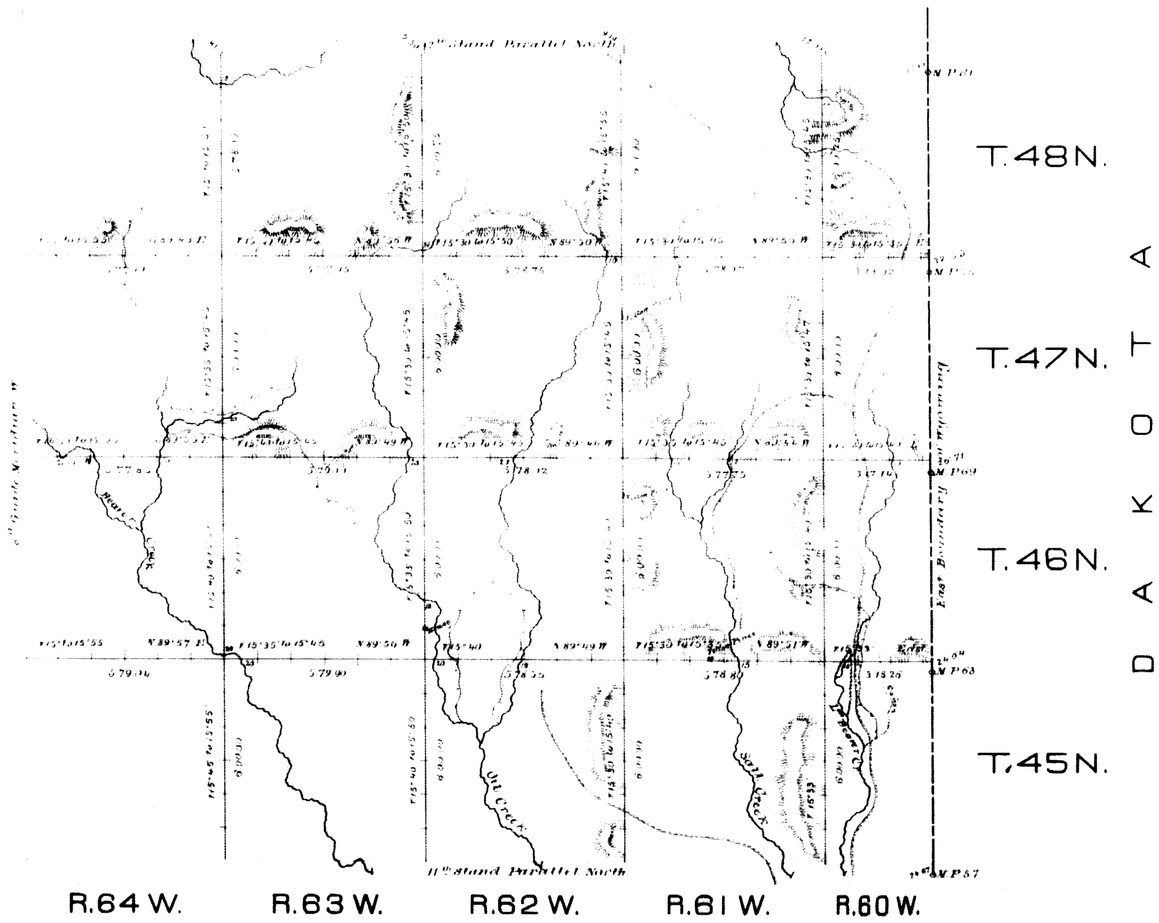

Surveys Designated	By whom surveyed	Date of Contract	Amount of Survey: miles	chs	lks	When Surveyed
Exterior lines	Warren Carson	May 6th 1881	177	30	19	May 27 to June 30 1881
Connections	" " " " "	"	1	33	89	" " "

I hereby certify that the above diagram of the exterior lines of Townships 45 to 48 N. incl. Ranges 60 to 64 incl. West of the 6th Principal Meridian, Wyoming Territory is strictly conformable to the field notes of the survey thereof on file in this Office, which have been examined and approved.

Surveyor General's Office,
Cheyenne, Wyo. August 8th 1882.

Edw. C. David
Surveyor General.