Acces. No. 6251

ORIGINAL

# TOWNSHIP Nº 48 NORTH, RANGE Nº 60 WEST OF THE SIXTH PRINCIPAL MERIDIAN, WYOMING

## DEPENDENT RESURVEY




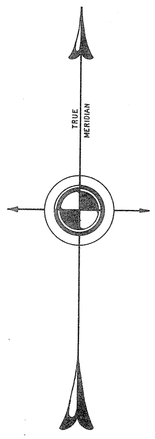


SCALE

10 5 0 10 20 30 40 50 60 70 80

40 CHAINS TO AN INCH

AREA RESURVEYED: 12,294.31 ACRES.

| LINES DESIGNATED | BY WHOM SURVEYED | GROUP | | MILEAGE | | WHEN SURVEYED | |
|---|---|---|---|---|---|---|---|
| | | Nº | DATE | MLS. | CHS. | BEGUN | COMPLETED |
| STATE BOUNDARY | CLYDE W. ATHERLY | 119 | SEPT. 21, 1937 | 6 | 31.75 | AUG. 20, 1937 | OCT. 28, 1937 |
| 12TH STD. PARALLEL | " | " | " | 3 | 0.41 | " | " |
| EXTERIOR | " | " | " | 9 | 46.71 | " | " |
| SUBDIVISIONAL | " | " | " | 35 | 11.69 | " | " |
| CONNECTIONS | " | " | " | 0 | 64.31 | " | " |

J.W.G.

RELIEF FROM AERIAL PHOTOS.

This plat of the resurvey of Township Nº 48 North, Range Nº 60 West of the Sixth Principal Meridian, Wyoming, delineates a retracement and reestablishment of the lines of the original survey as shown upon the plat approved August 12, 1882, in their true original position according to the best available evidence of the position of the original corners; all differences between the measurements shown on the original plat and those derived in the retracement have been distributed proportionally between accepted corners in accordance with surveying rules; reference will be made to the original plat for the showing of the areas and more detailed descriptions of the various smaller subdivisions, except in sections 4, 5, 6, 9, 10, 15, 17, 18, 22, 27 and 34, where the difference in area is so great as to warrant a recalculation of the public lands therein.

Resurvey authorized by Commissioner's letter "E" dated March 23, 1937.

OFFICE OF SUPERVISOR OF SURVEYS
Denver, Colorado, March 30, 1940

This plat of Township Nº 48 North, Range Nº 60 West of the Sixth Principal Meridian, Wyoming, is strictly conformable to the field notes of the resurvey thereof which have been examined and approved.

Supervisor of Surveys.

UNITED STATES
DEPARTMENT OF THE INTERIOR
GENERAL LAND OFFICE
Washington, D.C., February 18, 1941.

The resurvey represented by this plat having been correctly executed in accordance with the requirements of law and the regulations of this office, is hereby accepted.

Joel David Wolfsohn
Acting Assistant Commissioner.

N.M.B.
R.E.C.

266-A

Transmitted to Buffalo L.O.
Feb. 12, 1942

48 - 60

(14) 283 47

# TOWNSHIP No. 48 NORTH, RANGE No. 60 WEST of the 6th Principal MERIDIAN.

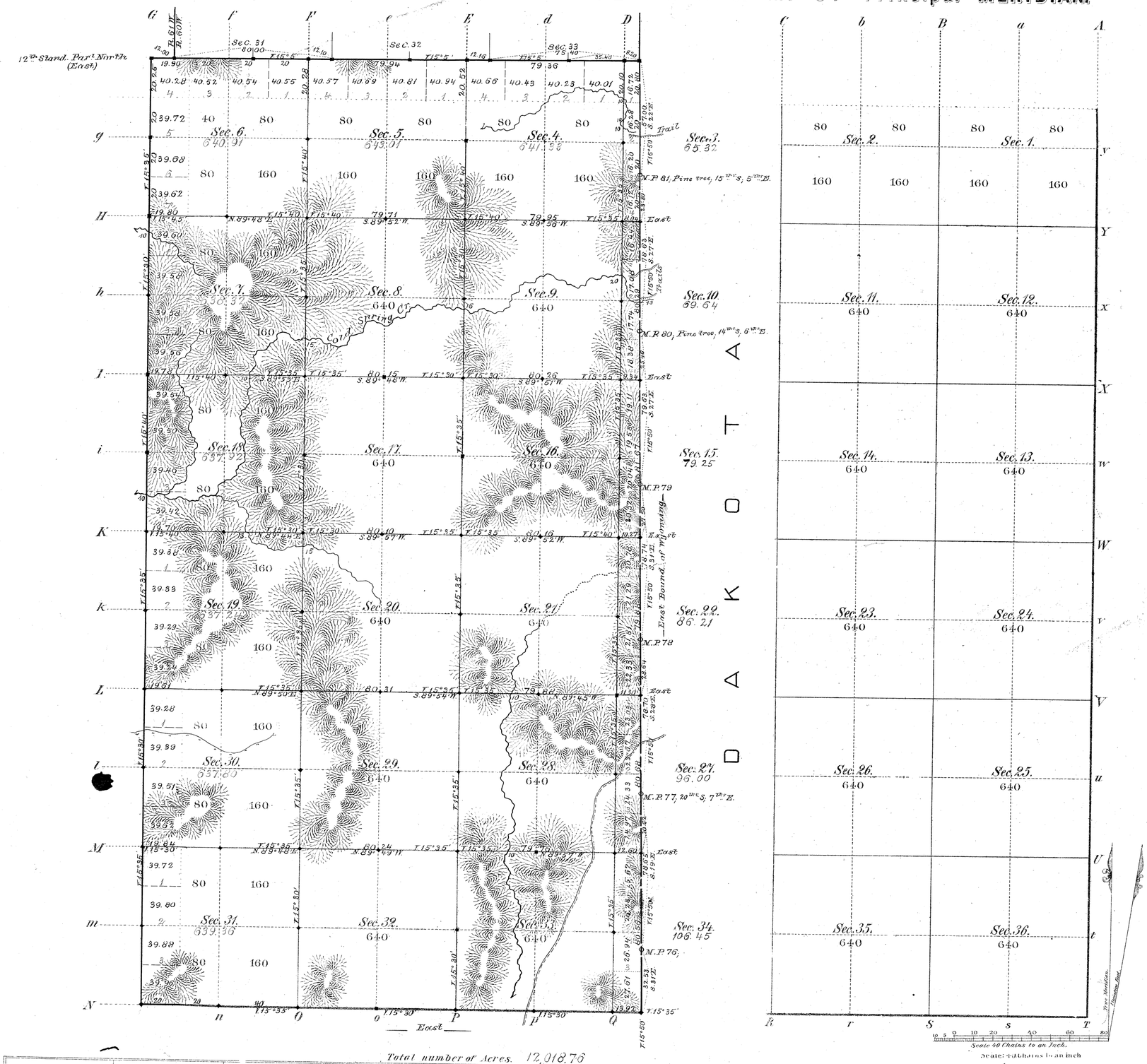


Total number of Acres. 12,018.76

| Surveys Designated | By Whom Surveyed | Date of Contract | Amount of Surveys Mls | Chs | Lks | When Surveyed | Magnetic Declination |
|---|---|---|---|---|---|---|---|
| W. & Parl. S. | | | | | | | |
| Township lines | Hanson & Carson | May 6, 1881 | 9 | 14 | 17 | May 31, 1881 | 15° 35' East |
| Subdivisions | Hanson & Fullerton | " " " | 33 | 51 | 70 | Novemb. 25-30, 1881 | 15° 36' " " |
| Connections | " " " | " " " | 2 | 8 | 48 | " " " | |
| 12th Stand. Par. N. | Hanson & Carson | May 6, 1881 | 3 | 7 | 40 | May 25, 1881 | |
| E. Bound. of Wyom. | Robin J. Reeves | April 6, 1877 | 6 | 3 | 88 | July 5-26, 1877 | |

The above Map of Township No. 48 North of Range No. 60 West of the Sixth Principal Meridian Wyoming Territory is strictly conformable to the field notes of the survey thereof on file in this Office, which have been examined and approved

Surveyor Generals Office,
Cheyenne Wyoming
August 12th 1882

Edw. C. Dawes
Sur. Genl.

269

A. Gast & Co., St. Louis, Mo.

48 - 60

(14) 1162 

# EXTERIOR LINES.

*Scale, 3 miles to an inch* *Magn. Var. East.*

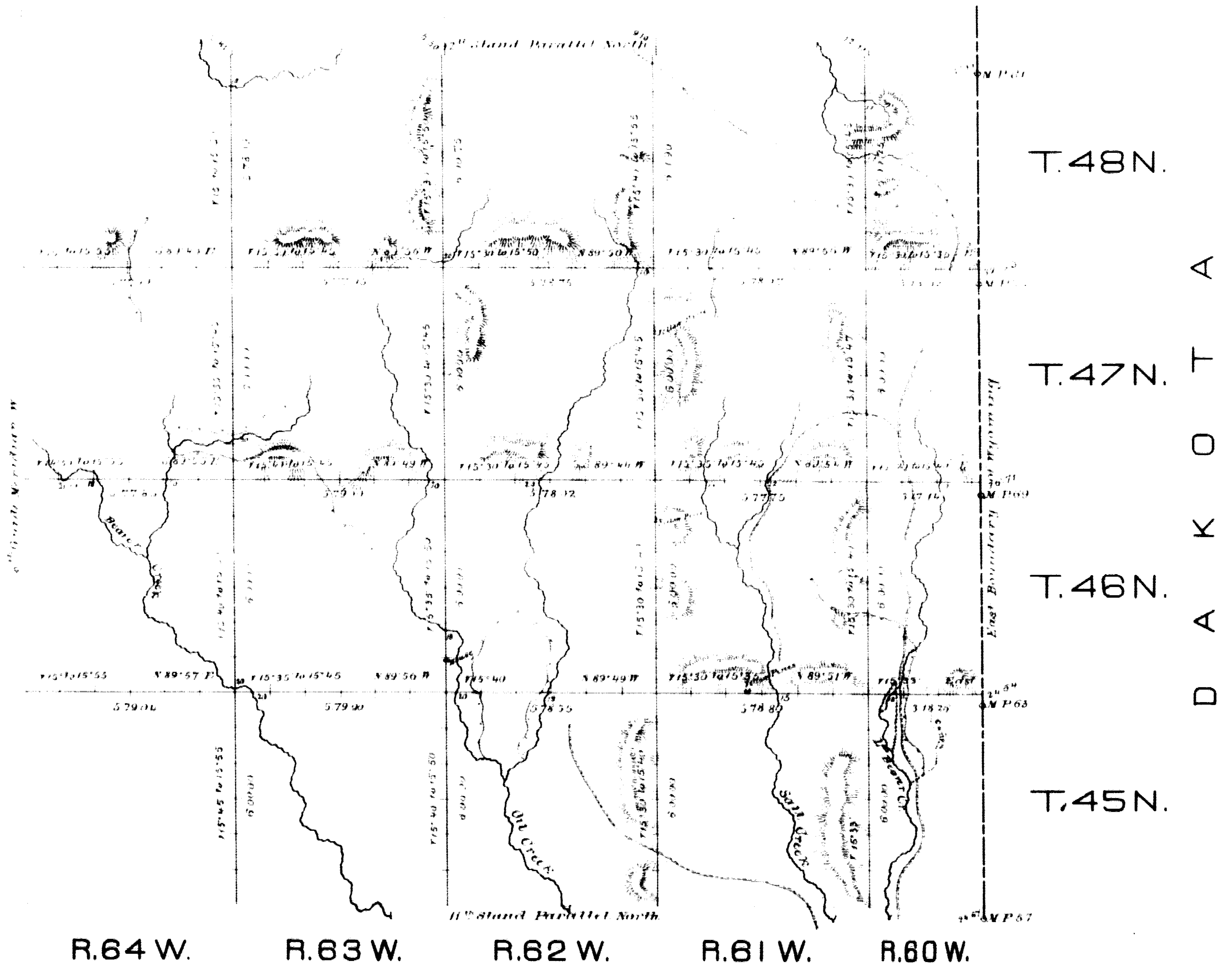


| Surveys Designated | By whom surveyed | Date of Contract | Amount of Surveys mls | chs | lks | When Surveyed |
|---|---|---|---|---|---|---|
| Exterior lines | Whitson & Carson | May 6th 1881 | 177 | 30 | 19 | May 27 to June 30 1881 |
| Connections | " | " | 1 | 33 | 89 | " |

*I hereby certify that the above diagram of the exterior lines of Townships 45 to 48 N. incl. Ranges 60 to 64 incl. West of the 6th Principal Meridian, Wyoming Territory is strictly conformable to the field notes of the survey thereof on file in this Office, which have been examined and approved.*

*Surveyor General's Office,*
*Cheyenne, Wyo August 3rd 1882*

Edw. C. David
*Surveyor General*

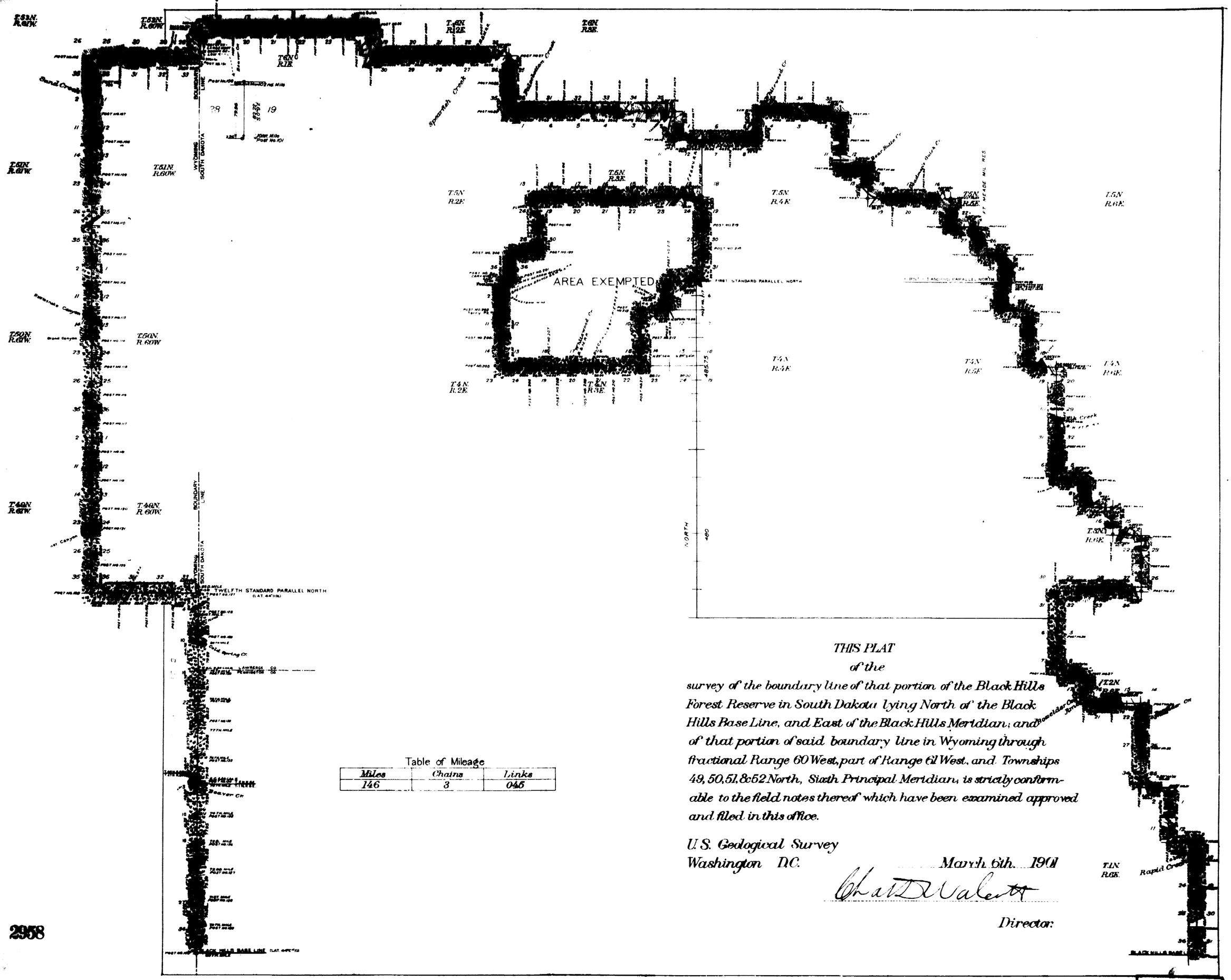


Table of Mileage

| Miles | Chains | Links |
|---|---|---|
| 146 | 3 | 045 |

*THIS PLAT*

*of the*

*survey of the boundary line of that portion of the Black Hills Forest Reserve in South Dakota lying North of the Black Hills Base Line, and East of the Black Hills Meridian; and of that portion of said boundary line in Wyoming through fractional Range 60 West, part of Range 61 West, and Townships 49, 50, 51, & 52 North, Sixth Principal Meridian, is strictly conformable to the field notes thereof which have been examined approved and filed in this office.*

*U.S. Geological Survey*
*Washington D.C.* *March 6th. 1901*

Chas D Walcott

*Director.*

2958

RECEIVED S. G. O.
JUN 10 1901
CHEYENNE, WYO.