8166 **Click Here for Field Notes**

ORIGINAL

TOWNSHIP 48 NORTH, RANGE 63 WEST, OF THE SIXTH PRINCIPAL MERIDIAN, WYOMING.

DEPENDENT RESURVEY

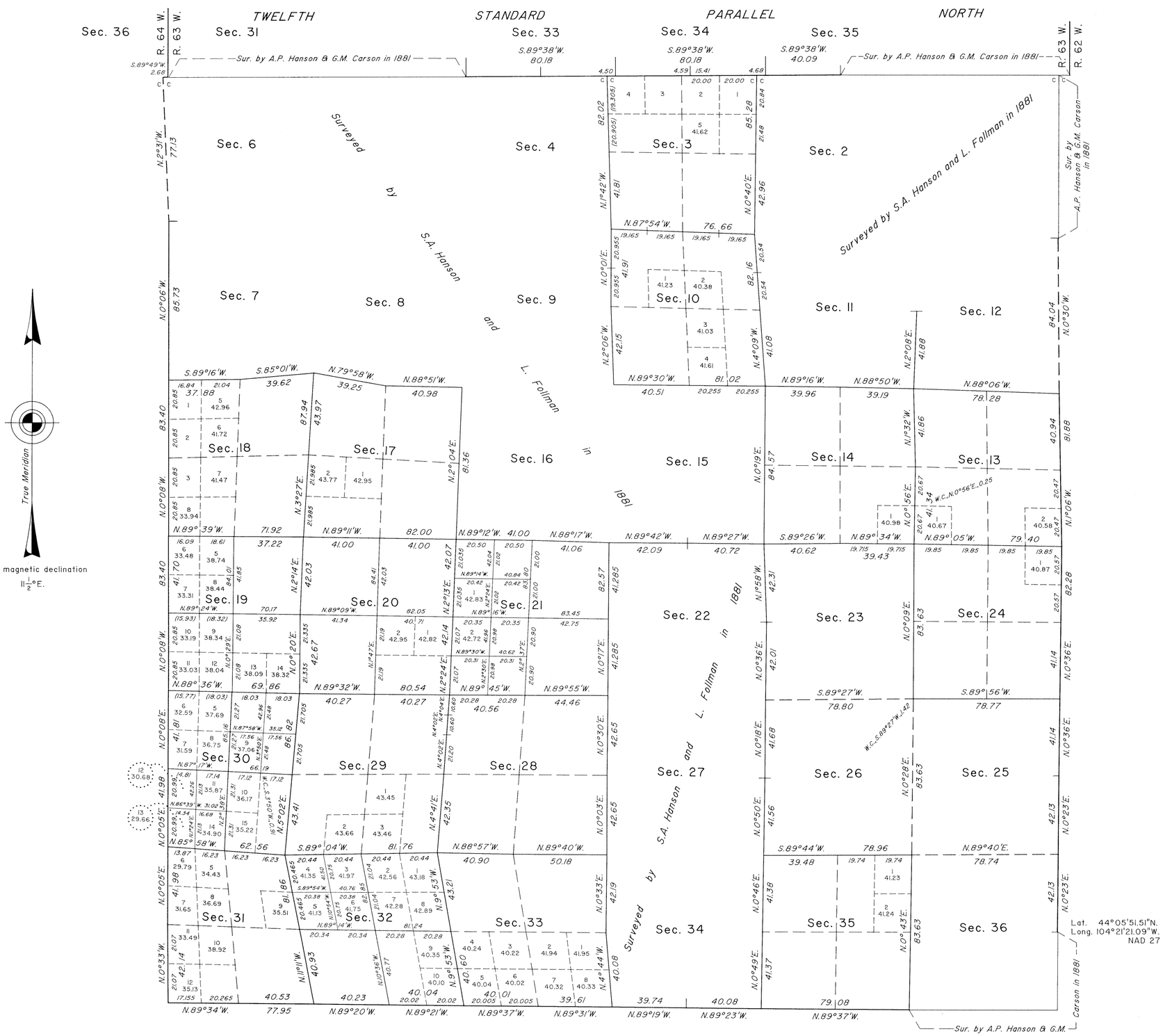

A history of surveys is contained in the field notes.

A portion of the Twelfth Standard Parallel North was dependently resurveyed by James D. Claflin and Ryan R. Lorenzen in 1992-93, during the dependent resurvey of T. 48 N., R. 64 W., executed concurrently under this same group.

This plat represents the dependent resurvey of a portion of the Twelfth Standard Parallel North, through R. 63 W., portions of the south, east and west boundaries, and a portion of the subdivisional lines designed to restore the corners in their true original locations according to the best available evidence, and the subdivision of certain sections, T. 48 N., R. 63 W., Sixth Principal Meridian, Wyoming.

Certain modified lots and areas shown hereon pertain to Federal interest estate only. Except as indicated hereon, the lottings and areas are as shown on the plat approved August 12, 1882.

Survey executed by Michael E. Whitmore, Cadastral Surveyor, beginning May 12, 1992, and completed October 6, 1993, pursuant to Special Instructions dated April 1, 1992, for Group No. 556, Wyoming.

UNITED STATES DEPARTMENT OF THE INTERIOR
BUREAU OF LAND MANAGEMENT

Cheyenne, Wyoming September 29, 1997

This plat is strictly conformable to the approved field notes, and the survey, having been correctly executed in accordance with the requirements of law and the regulations of this Bureau, is hereby accepted.

For the Director

John P. Lee

Chief Cadastral Surveyor for Wyoming

W.H.B.

OFFICIALLY FILED: November 7, 1997

894 A

(14)

1222

59

TOWNSHIP No. 48 NORTH. RANGE No. 63 WEST of the 6th Principal MERIDIAN.

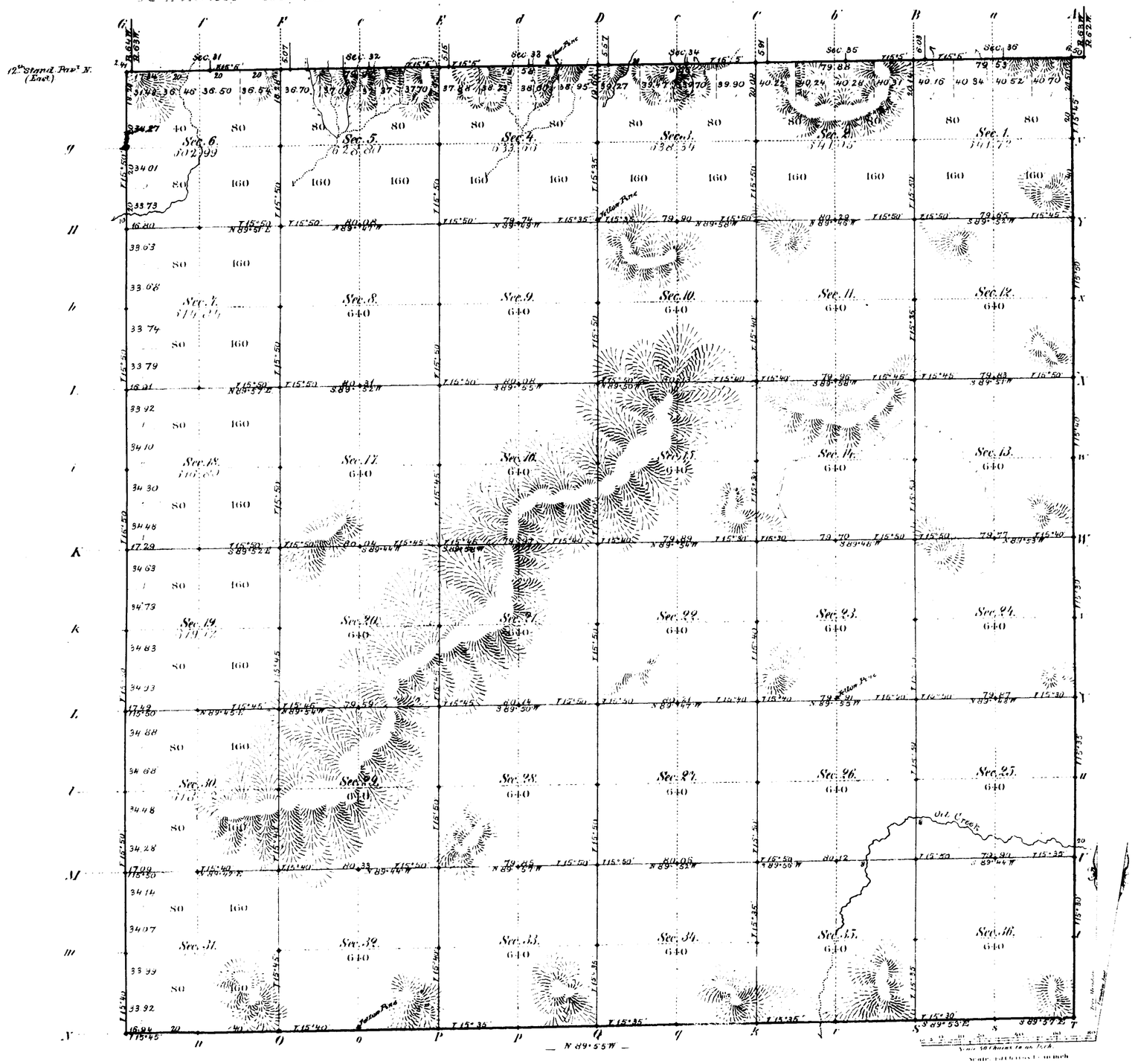

Total number of Acres 22,[illegible]

Surveys Designated	By Whom Surveyed	Date of Contract	Amount of Surveys Mi.	Ch.	Lk.	When Surveyed	Magnetic Declination
E.S. & W. Township-lines	Hanson & Carson	May 6, 1881	17	75	94	June 16, 28 & 30, 1881	15° 40' East
Subdivisions	Hanson & Follman	" " "	59	62	1	Novemb. 1-8, 1881	15° 50' " "
Connections	" " "	" " "		27	73	" " "	
12th Stand. Pr. N	Hanson & Carson	May 6th 1881	5	75	91	May 23 & 24, 1881	

The above Map of Township No. 48 North of Range No. 63 West of the Sixth Principal Meridian Wyoming Territory is strictly conformable to the field notes of the survey thereof on file in this Office which have been examined and approved

Surveyor General's Office,
Cheyenne Wyoming
August 12th 1882

Edw. C. David
Pur. Gen.

A. Gast & Co. St. Louis Mo.

894

48 - 63

EXTERIOR LINES.

Scale, 3 miles to an inch *Magn. Var. East.*

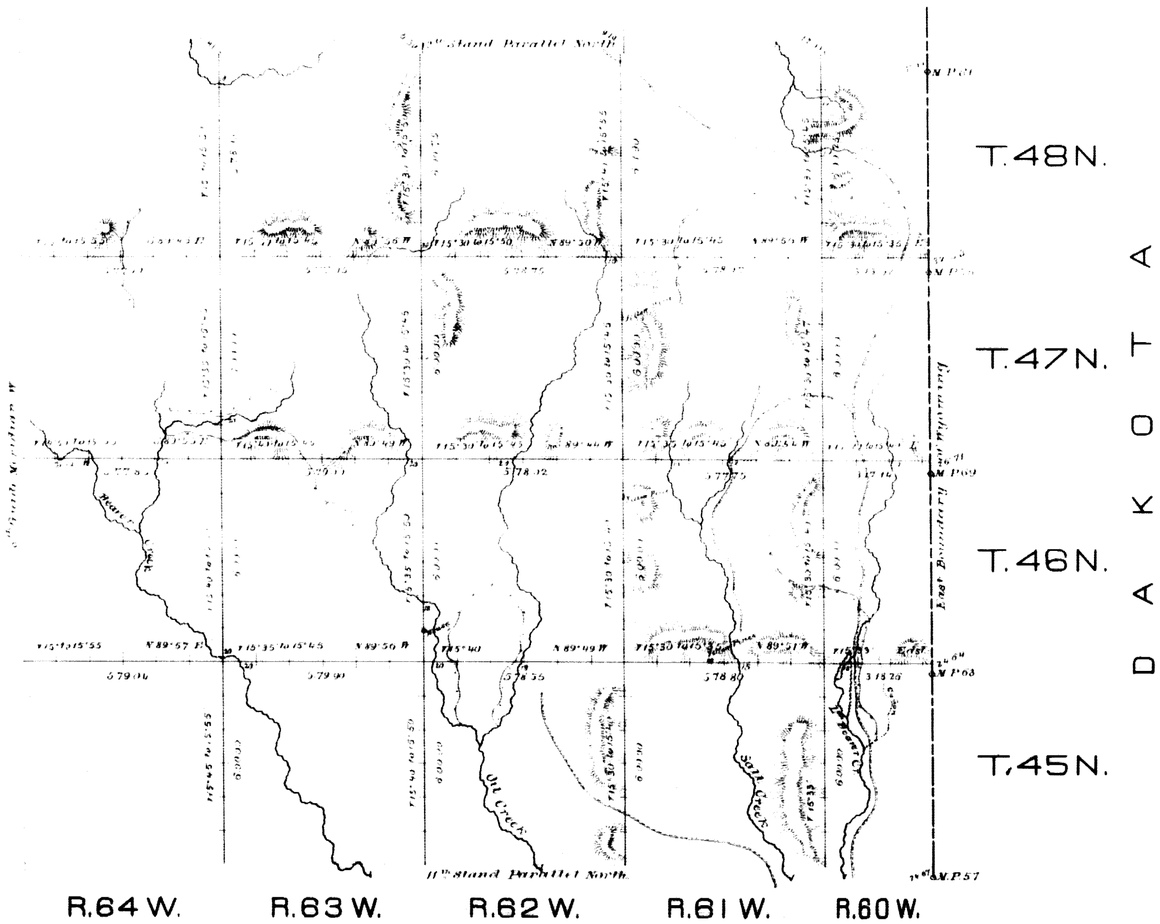

Surveys Designated	By whom surveyed	Date of Contract	Amount of Surveys mls	chs	lks	When Surveyed
Exterior lines	Manson & Carson	May 6th 1881	177	30	19	May 27 to June 30, 1881
Connections	" " "	" " "	1	33	89	" " "

I hereby certify that the above diagram of the exterior lines of Townships 45 to 48 N. incl. Ranges 60 to 64 incl. West of the 6th Principal Meridian, Wyoming Territory is strictly conformable to the field notes of the survey thereof on file in this Office, which have been examined and approved.

Surveyor General's Office,
Cheyenne, Wyo. August 3rd 1882

Edw. C. David
Surveyor General