8193 **Click Here for Field Notes**

ORIGINAL

TOWNSHIP 48 NORTH, RANGE 64 WEST, OF THE SIXTH PRINCIPAL MERIDIAN, WYOMING.

DEPENDENT RESURVEY AND SUBDIVISION OF SECTIONS

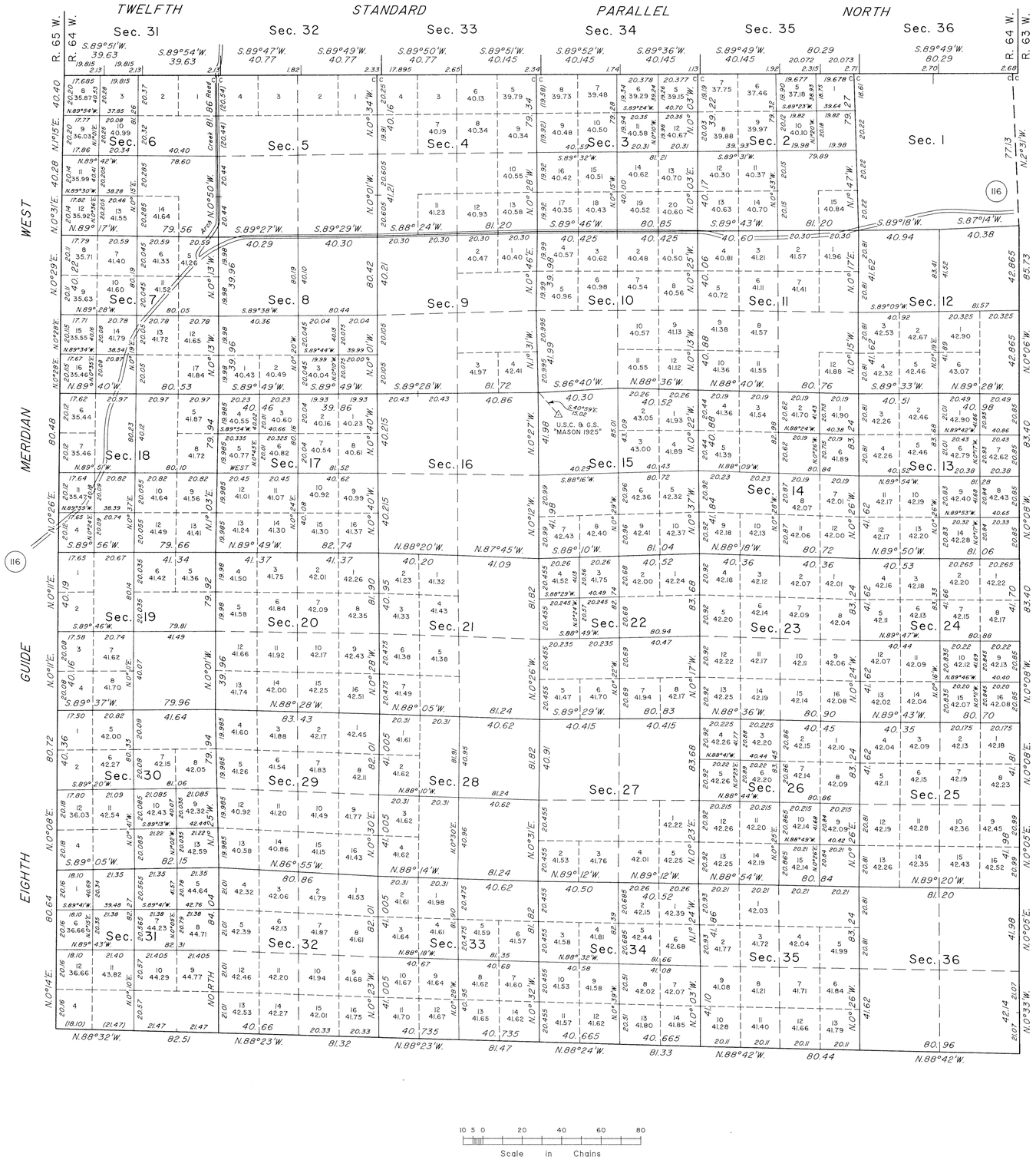

A history of surveys is contained in the field notes.

The east boundary was dependently resurveyed by Michael E. Whitmore in 1992-93 during the dependent resurvey of T. 48 N., R. 63 W., executed concurrently under this same group.

This plat represents the dependent resurvey of the Eighth Guide Meridian West, through T. 48 N., between Rs. 64 and 65 W., the Twelfth Standard Parallel North, through R. 64 W., the south boundary, and the subdivisional lines, designed to restore the corners in their true original locations according to the best available evidence, and the subdivision of certain sections T. 48 N., R. 64 W., Sixth Principal Meridian, Wyoming.

Certain modified lots and areas shown hereon pertain to Federal Interest estate only. Except as Indicated hereon, the lottings and areas are as shown on the plat approved August 12, 1882.

Survey executed by James D. Clatlin, Cadastral Surveyor, and Ryan R. Lorenzen Surveying Technician, beginning May 11, 1992 and completed June 24, 1993, pursuant to Special Instructions dated April 1, 1992, for Group No. 556, Wyoming.

UNITED STATES DEPARTMENT OF THE INTERIOR
BUREAU OF LAND MANAGEMENT

Cheyenne, Wyoming December 22, 1997

This plat is strictly conformable to the approved field notes, and the survey, having been correctly executed in accordance with the requirements of law and the regulations of this Bureau, is hereby accepted.

For the Director

John P. Lee

Chief Cadastral Surveyor for Wyoming

Lat. 44°05'26.46"N.
Long. 104°28'31.63"W.
NAD 27

W.H.B.

JZM

OFFICIALLY FILED: February 2, 1998

878 A

(14)

1205

42

TOWNSHIP No. 48 NORTH. RANGE No. 64 WEST of the 6th Principal MERIDIAN.

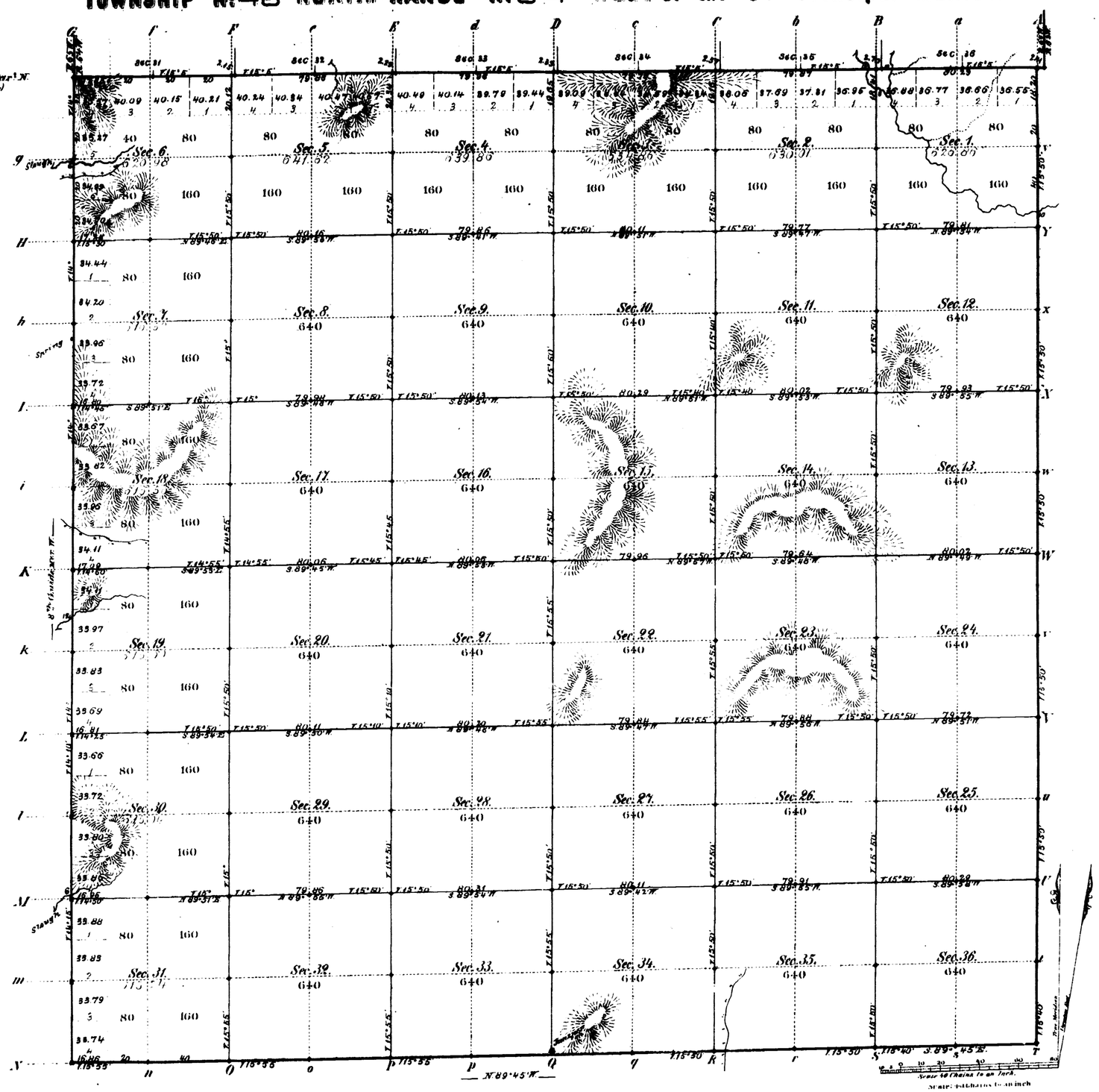

Total number of Acres 22,871.95

Surveys Designated	By Whom Surveyed	Date of Contract	Amount of Surveys Mls	Chs	Lks	When Surveyed	Magnetic Declination
S. & E. Township lines	Hanson & Carson	May 6, 1881	11	75	6	June 29-30, 1881	15° 50' East
Subdivisions	Hanson & Fullman	" " "	59	62	64	Novb. 25-Dec. 1, 1881	15° 45' " "
Connections	" " "	" " "		12	4	" " "	
12th Stand. Par. N	Hanson & Carson	May 6, 1881	5	77	59	May 23, 1881	
8th Guide Mer. W	Edward F. Kimble	Aug 12, 1880	6	0	0	Sept. 28, 1881	

The above Map of Township No. 48 North of Range No. 64 West of the 6th Principal Meridian Wyoming Territory is strictly conformable to the field notes of the survey thereof on file in this Office, which have been examined and approved.

Surveyor General's Office,
Cheyenne Wyoming
August 12th 1882

Edw. C. Dwight
Surv. Gen.

A. Gast & Co. St. Louis Mo.

878

48 - 64

(14) 1162

5

EXTERIOR LINES.

Scale, 3 miles to an inch *Magc. Var. East.*

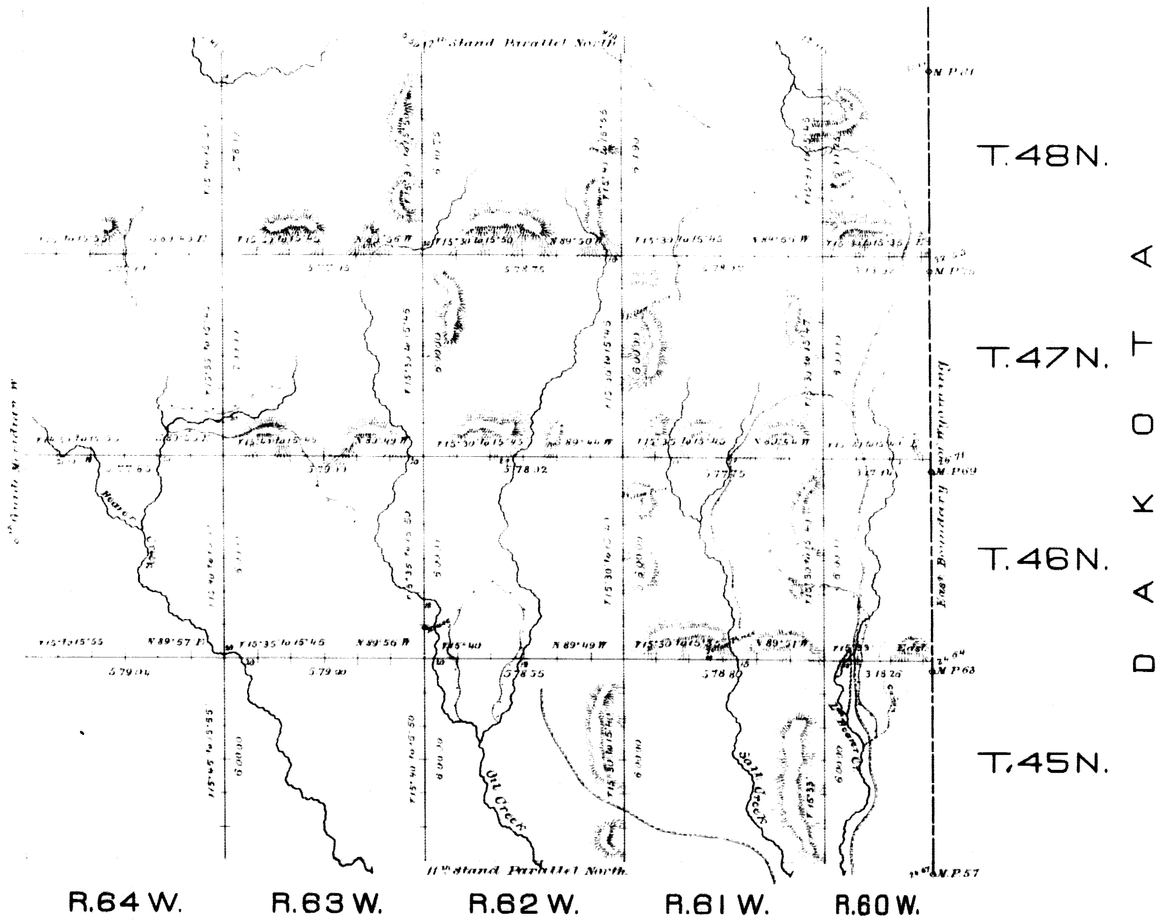

Surveys Designated	By whom surveyed	Date of Contract	Amount of Surveys Mile	Chs	Links	When Surveyed
Exterior lines	Hanson & Carson	May 6th 1881	177	30	19	May 27th to June 30 1881
Connections	" " " " "	"	1	33	89	" " "

I hereby certify that the above diagram of the exterior lines of Townships 45 to 48 N. incl. Ranges 60 to 64 incl. West of the 6th Principal Meridian, Wyoming Territory is strictly conformable to the field notes of the survey thereof on file in this Office, which have been examined and approved.

Surveyor General's Office,
Cheyenne, Wyo. August 8th 1882.

Edw. C. Davis
Surveyor General.

(11) Indexed 753

8TH GUIDE MERIDIAN WEST.

From the 10th to the 12th Standard Parallels North, between Ranges 64 and 65 West of the 6th Prin.l Meridian

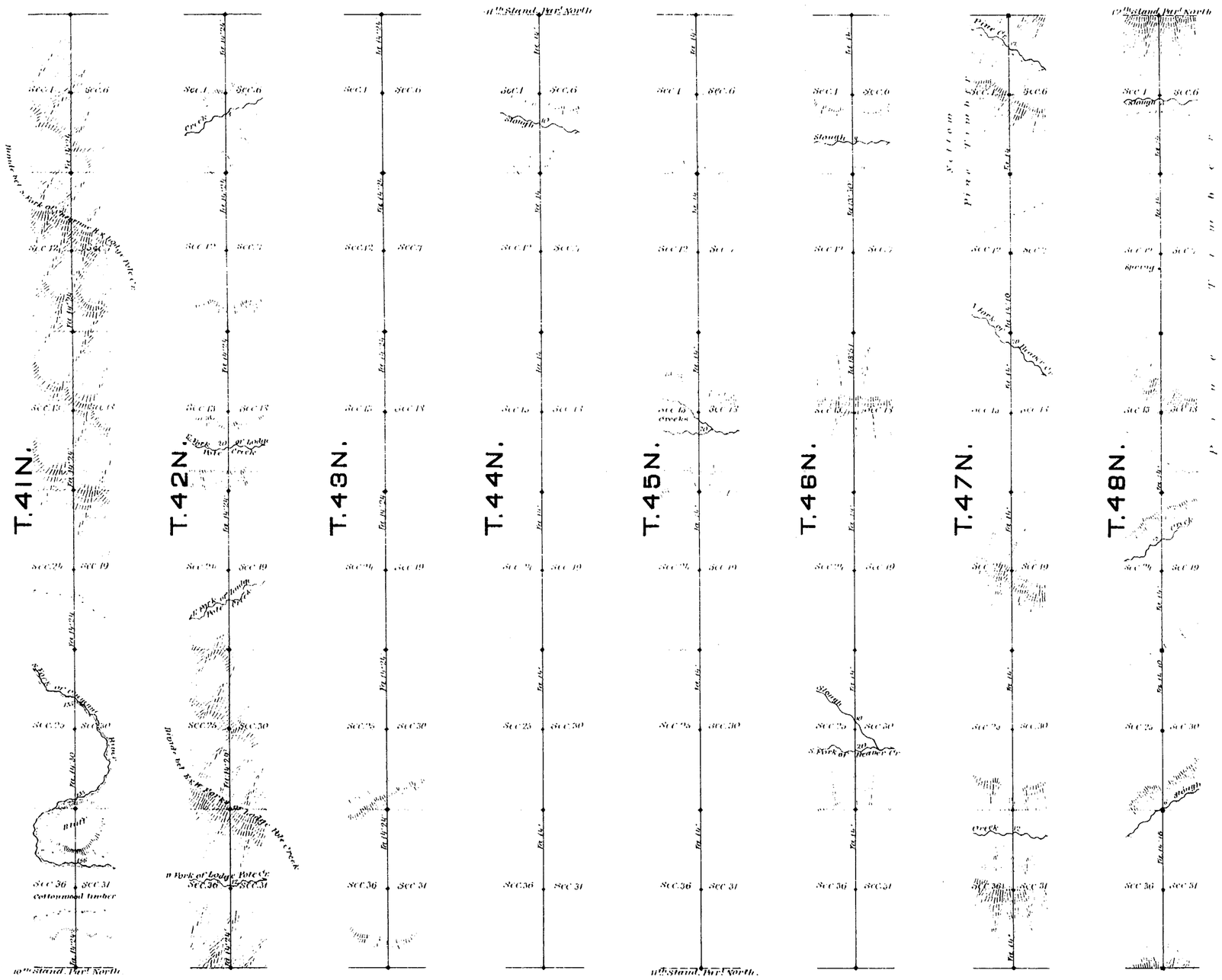

Scale, 40 chains to an inch.

Magnetic variation East.

Surveys designated	By whom surveyed	Date of contract	Amount of surveys miles	chs	links	When surveyed
8th Guide Mer.dn West	Edward F. Stahle	August 12, 1880	43	0	0	September 1880.

I hereby certify that the above diagram of the 8th Guide Meridian West, from the 10th to the 12 Standard Parallels North, between Ranges 64 & 65 West of the 6th Principal Meridian, Wyoming Territory, is strictly conformable to the field notes of the survey thereof, on file in this Office, which have been examined and approved.

Surveyor General's Office,
Cheyenne, Wyo. May 17th 1881.

Edw. C. David
Surveyor General.