1387

TOWNSHIP No. 48 NORTH. RANGE No. 65 WEST of the 6th Principal MERIDIAN.

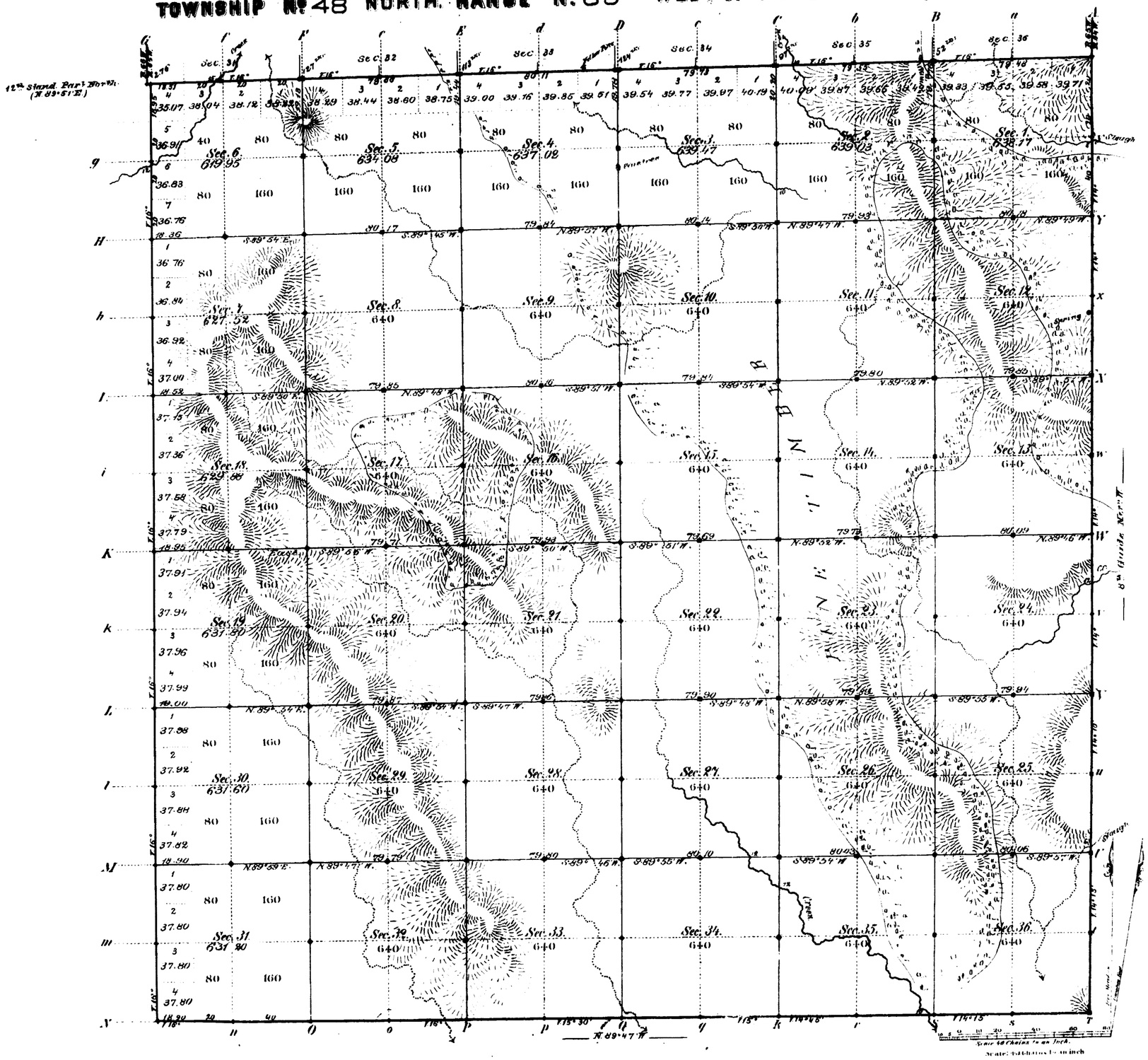

Total number of Acres. 22,959.72

Surveys Designated	By Whom Surveyed	Date of Contract	Amount of Surveys Mi.	Ch.	Lk.	When Surveyed	Magnetic Declination
S. & W. Township lines	W. J. Boland	April 18, 1882	11	77	85	May 4, 1882	15° 55' East
Subdivisions	F. W. Weisshaar Jr.	" " "	59	70	19	Octob. 9-18, 1882	15° 45' "
Connections	" " "	" " "		05	13	" " "	
12th Stand. Par. N	Edw. F. Stahle	August 12, 1880	5	77	24	July 5, 1881	
8th Guide Mer. W	Edw. F. Stahle	August 12, 1880	6	0	0	Septb. 28, 1880	

The above Map of Township No. 48 North of Range No. 65 West of the Sixth Principal Meridian Wyoming Territory is strictly conformable to the field notes of the survey thereof on file in this Office, which have been examined and approved.

Surveyor General's Office,
Cheyenne Wyoming
November 11th 1882

Edw. C. David
Sur. Genl.

A. Gast & Co. St. Louis Mo.

1009

48 - 65

(11.) Indexed 753

26.

8TH GUIDE MERIDIAN WEST.

From the 10th to the 12th Standard Parallels North, between Ranges 64 and 65 West of the 6th Prin.l Meridian

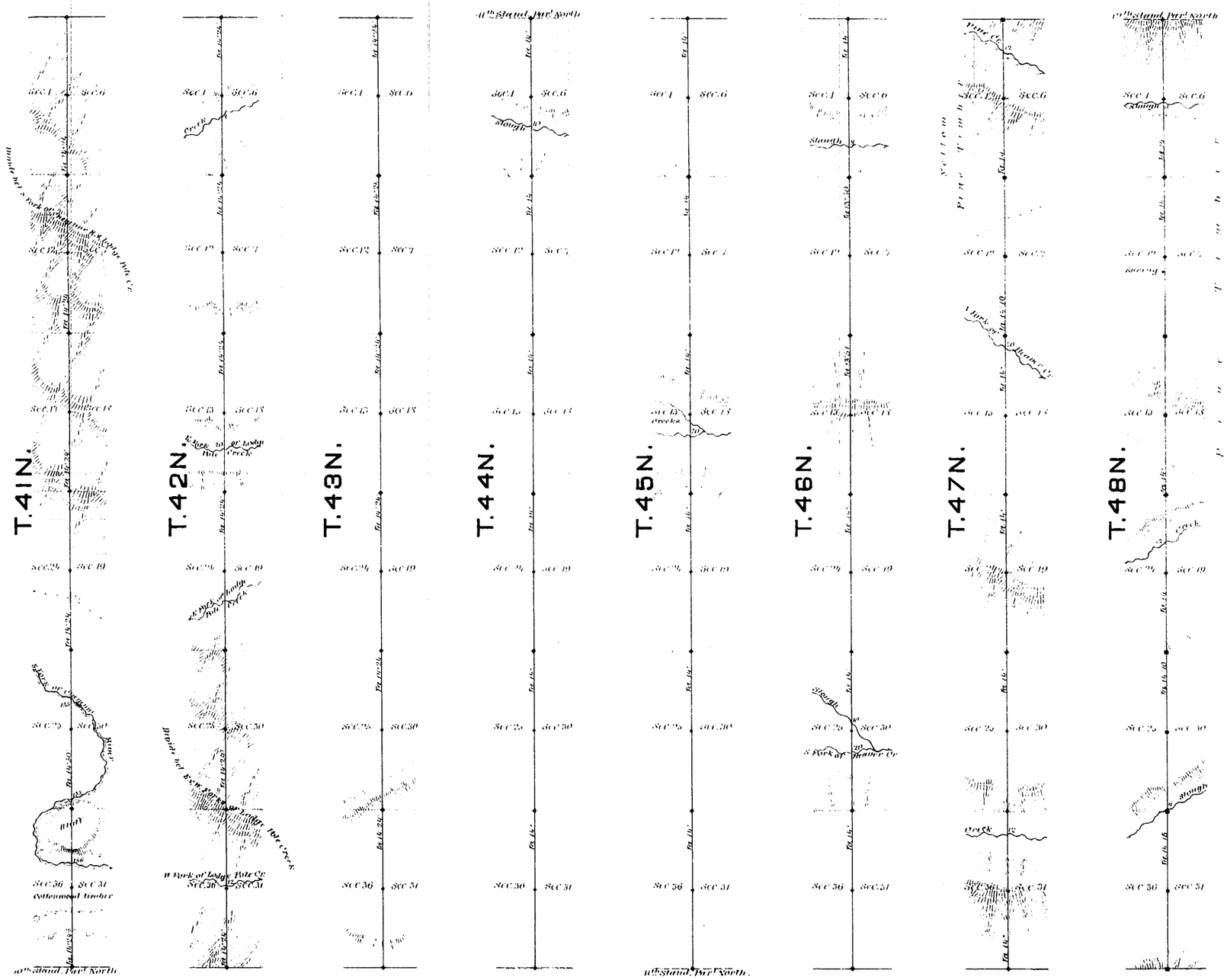

Scale, 40 chains to an inch.

Magnetic variation East.

Surveys Designated	By whom surveyed	Date of contract	Amount of surveying mls.	chs	lks	When surveyed
8th Guide Mer.d West	Edward F. Stahle	August 12, 1880	43	0	0	September 1880.

I hereby certify that the above diagram of the 8th Guide Meridian West, from the 10th to the 12 Standard Parallels North, between Ranges 64 & 65 West of the 6th Principal Meridian, Wyoming Territory, is strictly conformable to the field notes of the survey thereof, on file in this Office, which have been examined and approved.

Surveyor General's Office,
Cheyenne, Wyo. May 17th 1881.

Edw. C. David
Surveyor General.

(15)

Inserts

accession no. 1418

EXTERIOR LINES.

Scale 3 miles to 1 inch. Magnetic Var. E.

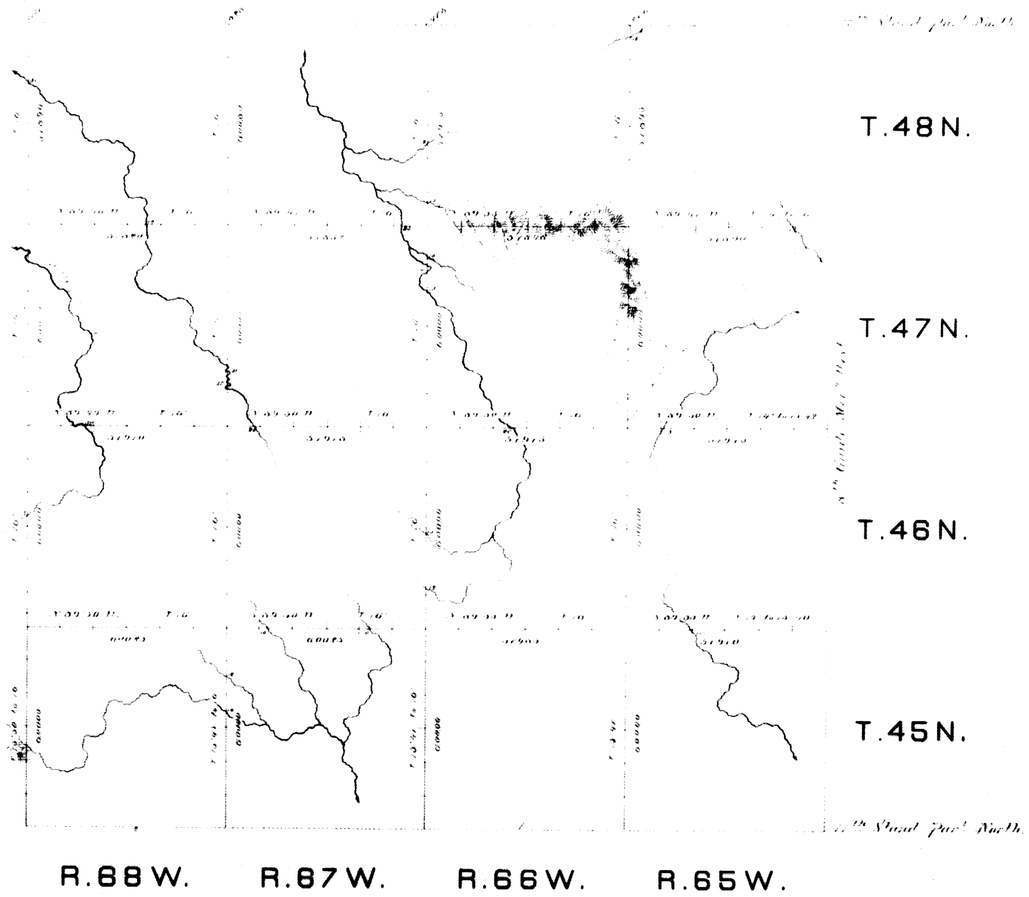

Surveys Designated.	By Whom Surveyed.	Date of Contract.	Amount of Surveys.			When Surveyed.
			mls	chs	lks	
Exterior lines.	H. J. Boland	April 16th, 1882.	167	70	11	May 1-25, 1882.
Connections	. . .	. . .		26	99	. . .

I hereby certify that the above diagram of the Exterior lines of Townships 45, 46, 47 and 48 N. Ranges 65, 66, 67 and 68 West of the Sixth Principal Meridian, Wyoming Territory, is strictly conformable to the field notes of the survey thereof on file in this Office, which have been examined and approved.

Surveyor Generals Office.
Cheyenne, Wyo. Novemb. 13th 1882.

Edw. C. David
Surveyor General.