Accession No. 6130

ORIGINAL

TOWNSHIP No. 13 NORTH, RANGE No. 70 WEST OF THE SIXTH PRINCIPAL MERIDIAN, WYOMING

DEPENDENT RESURVEY OF NORTH THIRD WITH SUBDIVISION OF CERTAIN SECTIONS



This plat of the resurvey of portion of Township No. 13 North, Range No. 70 West, delineates a retracement and reestablishment of the lines of the original survey as shown on the plat approved November 15, 1872, in their true original position according to the best available evidence of the position of the original corners; all differences between the measurements shown on the original plat and those derived in the retracement have been distributed proportionally between accepted corners in accordance with surveying rules; reference will be made to the original plat for the showing of areas.

Sections 2, 4, 6 and 8 have been subdivided in order to mark the boundaries and corners of lands transferred to control of the War Department by Executive Order of April 3, 1931. A reservoir has been meandered at its high water line.

War Department Lands

Executive Order dated April 3, 1931.

Resurvey authorized by Commissioner's letter "E" dated December 8, 1933, at the request of the Secretary of War, dated November 18, 1933.

Scale: 40 Chains to an Inch

Area Resurveyed 7,837.17 Acres

LINES DESIGNATED	BY WHOM SURVEYED	GROUP		MILEAGE		WHEN SURVEYED	
		No.	DATE	MLS.	CHS.	BEGUN	COMPLETED
Exterior	Leo M. Petersen	132	March 5, 1934	10	7.26	June 4, 1934	July 1, 1935
Subdivisional	and	"	"	32	33.50	August 29, 1934	"
Meander	Willis L. Brown	"	"		24.87	"	"

AMT

Office of U. S. Supervisor of Surveys

Denver, Colorado, October 1, 1936.

The above plat of Township No. 13 North, Range No. 70 West of the Sixth Principal Meridian, Wyoming, is strictly conformable to the field notes of the resurvey thereof which have been examined and approved

U. S. Supervisor of Surveys

DEPARTMENT OF THE INTERIOR

GENERAL LAND OFFICE

Washington, D. C., March 16, 1937.

The resurvey represented by this plat having been correctly executed in accordance with the requirements of law and the regulations of this office is hereby accepted

Acting Assistant Commissioner

R.E.C. A.M.M.

59-A

13 - 70

Transmitted by Hdq. L.O., Feb. 23, 1938.

No 11

TOWNSHIP No 13 NORTH RANGE No 70 WEST OF 6TH PRINCIPAL MERIDIAN

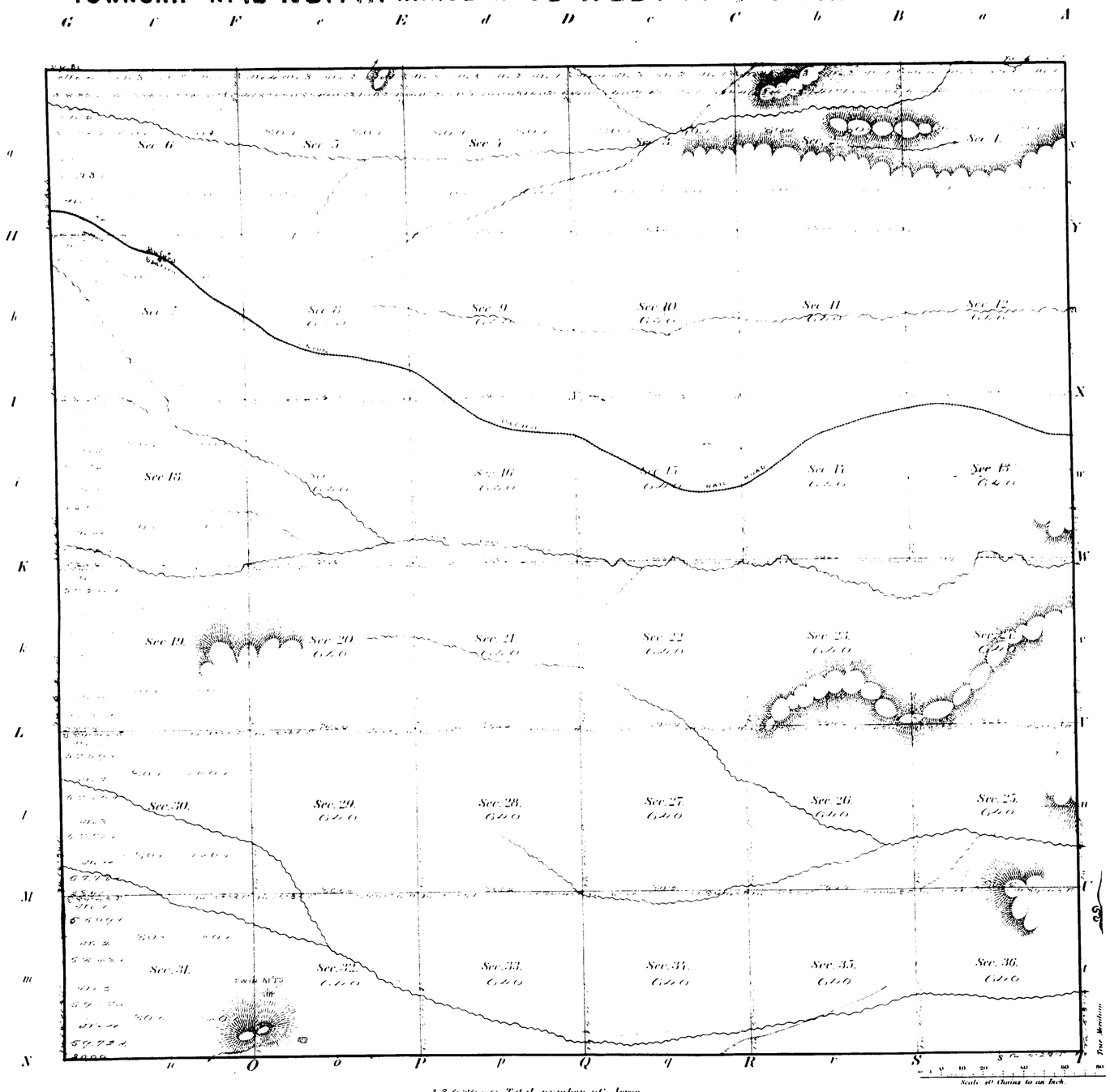

Meanders of

Posts	Courses	Ch^s Lk^s	Posts	Courses	Ch^s Lk^s	Posts	Courses	Ch^s Lk^s

234 80 - 49 Total number of Acres.

Surveys Designated	By Whom Surveyed	Date of Contract	Amount of Surveys M. Ch^s Lk^s	When Surveyed
Township lines	H. J. Paul	Sept 6th 1871		September 1871
Subdivisions	J. Wesley Hammond	August 21st 1872	00 - 47 - 13	Oct 14th 22nd 1872

The above Map of Township No 13 North of Range No 70 West of 6th Principal Meridian in Wyoming Territory is strictly conformable to the field notes of the survey thereof on file in this Office, which have been examined and approved.

Surveyor Generals Office Silas Reed

Cheyenne Wyo. Nov 15th 1872 Sur. Gen'l

Indexes

EXTERIOR LINES

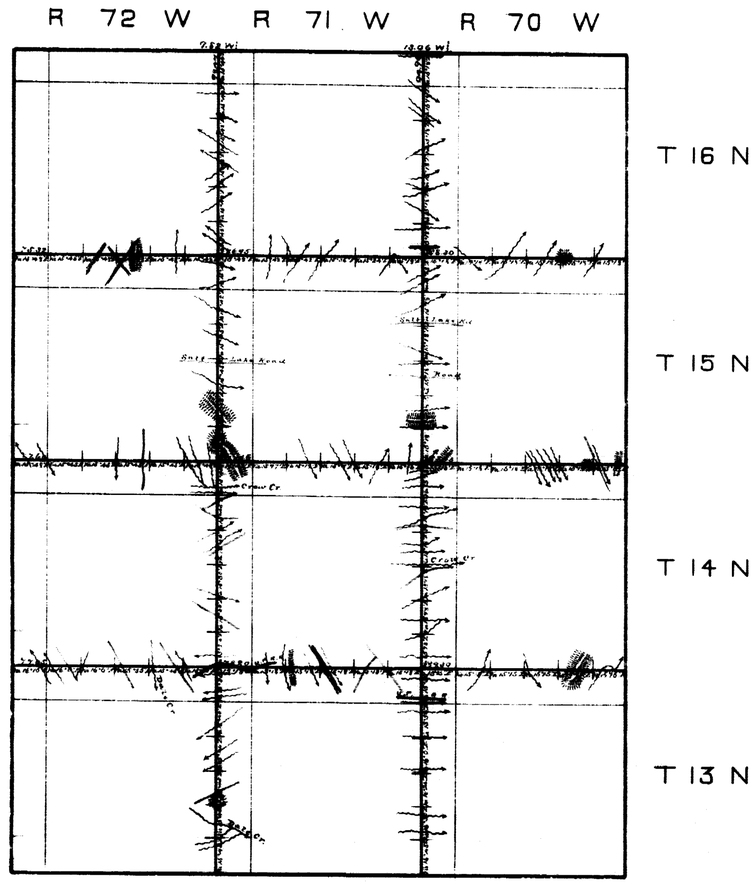

Exterior Lines	J. J. Paul	Sept. 6th 1871	Ms. Chs. Lks. 102 · 42 · 69	Sept. 16th Oct. 18 1871
			22 · 88	

I hereby certify that the above Diagram of Townships 13, 14, 15 and 16 North, Ranges 70, 71 and 72 West of 6th Principal Meridian in Wyoming Territory, is strictly conformable to the field notes of the Survey thereof on file in this Office, which have been examined and approved.

Surveyor General's Office,
Cheyenne Wyo. Dec. 27, 1871

Silas Reed
Sur. Gen.

0011

Indexed

11

THIRD STANDARD PARALLEL NORTH

RANGE 70 WEST

RANGE 71 WEST

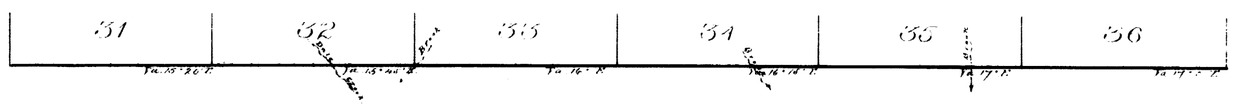

RANGE 72 WEST

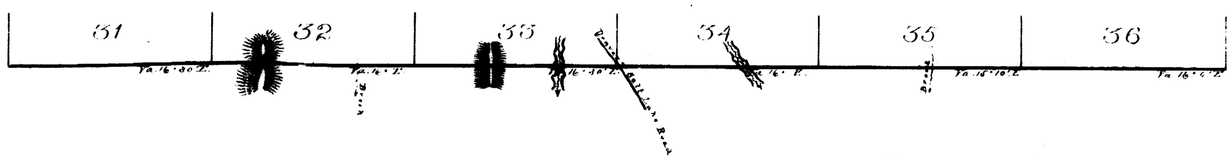

Survey Designated	By Whom Surveyed	Date of Contract	Amt. of Surveys	When Surveyed
3rd Stand. Par. N.	Winsor & Cook	June 21st 1870	18 Miles	July 4th–16th 1870

I hereby certify that the above Map of 3rd Standard Parallel North of the Colorado Base Line, between Ranges 69 and 73 West, of the 6th Principal Meridian, in Wyoming Territory, is strictly conformable to the field notes of the survey thereof on file in this Office, which have been examined and approved.

Surveyor General's Office
Cheyenne W.T. Aug. 27th 1870

Silas Reed
Sur.r Gen.l

11