(6)

Accession No. 207

3

TOWNSHIP No. 13 NORTH RANGE No. 71 WEST OF 6th PRINCIPAL MERIDIAN



Meanders of

Posts	Courses	Ch.s Lk.s	Posts	Courses	Ch.s Lk.s	Posts	Courses	Ch.s Lk.s

22960.28 Total number of Acres.

Surveys Designated	By Whom Surveyed	Date of Contract	Amount of Surveys M.	Ch.s	Lk.s	When Surveyed
Township lines	W. J. Paul	Sept 6th 1871				September 1871
Subdivisions	Mortimer A. Grant	April 21 1873	54	54	61	May 29 - June 6th 1873

The above Map of Township No. 13 North of Range No. 71 West of 6th Principal Meridian in Wyoming Territory is strictly conformable to the field notes of the survey thereof on file in this Office, which have been examined and approved.

Surveyor General's Office,
Cheyenne Wyo. July 10. 1873.

H. Larkin
Sur. Gen.l

193

13 - 71

6131

ORIGINAL

TOWNSHIP No. 13 NORTH, RANGE No. 71 WEST OF THE SIXTH PRINCIPAL MERIDIAN, WYOMING

DEPENDENT RESURVEY OF NORTH TIER WITH SUBDIVISION OF SECTION 2

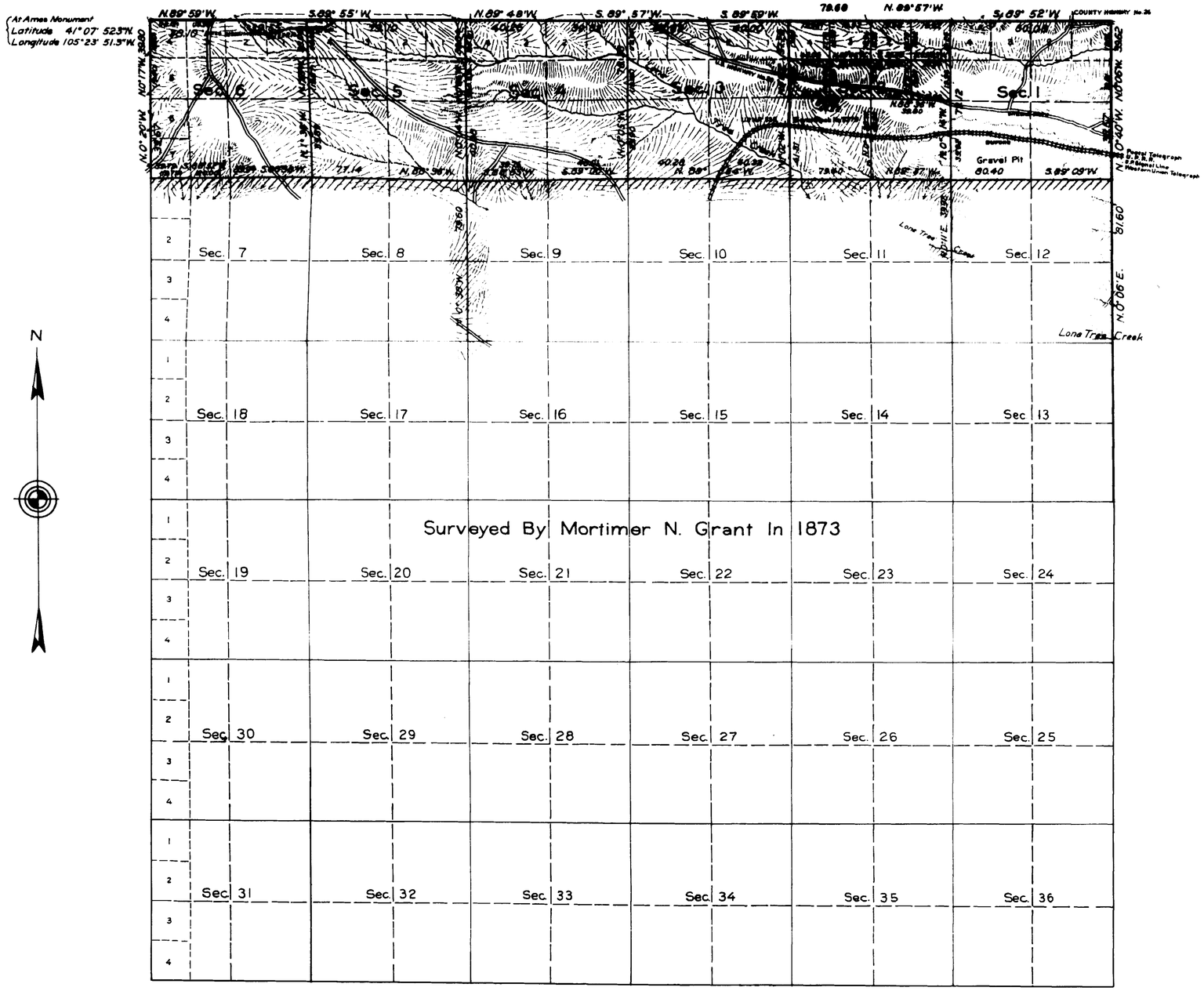

Surveyed By Mortimer N. Grant In 1873

10 5 0 10 20 40 80

Scale: 40 Chains to an Inch

Area resurveyed 3,839.20 Acres

LINES DESIGNATED	BY WHOM SURVEYED	GROUP No.	GROUP DATE	MILEAGE MLS.	MILEAGE CHS.	WHEN SURVEYED BEGUN	WHEN SURVEYED COMPLETED
Exterior	Leo M. Petersen and Willis L. Brown	132	March 5, 1934	8	75.67	August 28, 1934	July 1, 1935
Subdivisional	"	"	"	16	25.97	August 30, 1934	June 13, 1935

ANT

This plat of the resurvey of a portion of Township No. 13 North, Range No. 71 West, delineates a retracement and reestablishment of the lines of the original survey as shown on the plat approved July 10, 1873, in their true original position according to the best available evidence of the position of the original corners; all differences between the measurements shown on the original plat and those derived in the retracement have been distributed proportionally between accepted corners in accordance with surveying rules; reference will be made to the original plat for the showing of areas.

Section 2 has been subdivided as necessary in order to mark the boundaries and corners of lands transferred to control of War Department by Executive order of April 3, 1931.

Resurvey authorized by Commissioner's letter "E" dated December 8, 1933 at the request of the Secretary of War, dated November 18, 1933.

War Department Lands

Office of U. S. Supervisor of Surveys

Denver, Colorado, Oct. 29, 1936

The above plat of Township No. 13 North, Range No. 71 West of the Sixth Principal Meridian, Wyoming, is strictly conformable to the field notes of the resurvey thereof which have been examined and approved

U. S. Supervisor of Surveys

DEPARTMENT OF THE INTERIOR

GENERAL LAND OFFICE

Washington, D. C., March 29, 1937.

The resurvey represented by this plat having been correctly executed in accordance with the requirements of law and the regulations of this office is hereby accepted

Antoinette Funk

Assistant Commissioner

REC.

193-A

13 - 71

Plats mailed to Cheyenne L. O.
Oct. 28, 1938

Indexed

EXTERIOR LINES

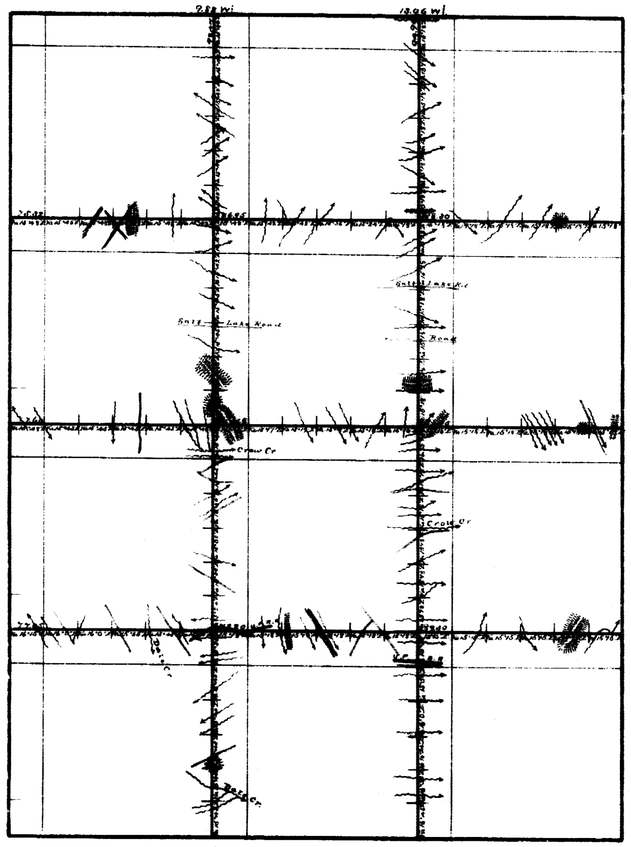

Exterior Lines	N. J. Paul	Sept. 6th 1871	N. Chs. Lks. 102 . 42 . 69	Sept. 16th Oct. 15 1871
			22 . 88	

I hereby certify that the above Diagram of Townships 13, 14, 15 and 16 North, Ranges 70, 71 and 72 West of 6th Principal Meridian in Wyoming Territory, is strictly conformable to the field notes of the Survey thereof on file in this Office, which have been examined and approved.

Surveyor General's Office,
Cheyenne Wyo. Dec. 27, 1871

Silas Reed
Surr. Genl.

0011

11

Indians

THIRD STANDARD PARALLEL NORTH

RANGE 70 WEST

RANGE 71 WEST



RANGE 72 WEST

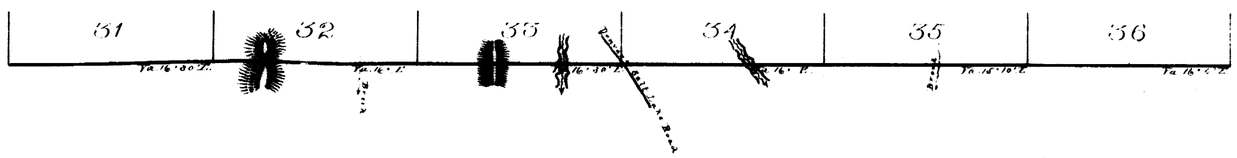

Survey Designation	By Whom Surveyed	Date of Contract	Amt. of Surveys	When Surveyed
5th Stand'd Par'l N.	Wasson & Cook	June 21st 1870	78 Miles	July 9th-16th 187

I hereby certify that the above Map of 5th Standard Parallel North of the Colorado Base Line, between Ranges 69 and 73 West of the 6th Principal Meridian, in Wyoming Territory, is strictly conformable to the field notes of the survey thereof on file in this Office, which have been examined and approved.

Surveyor Generals Office
Cheyenne W.T. Aug. 27th 1870

Silas Reed
Surv. Gen'l

11