No. 12

TOWNSHIP No. 13 NORTH RANGE No. 73 WEST OF 6TH PRINCIPAL MERIDIAN

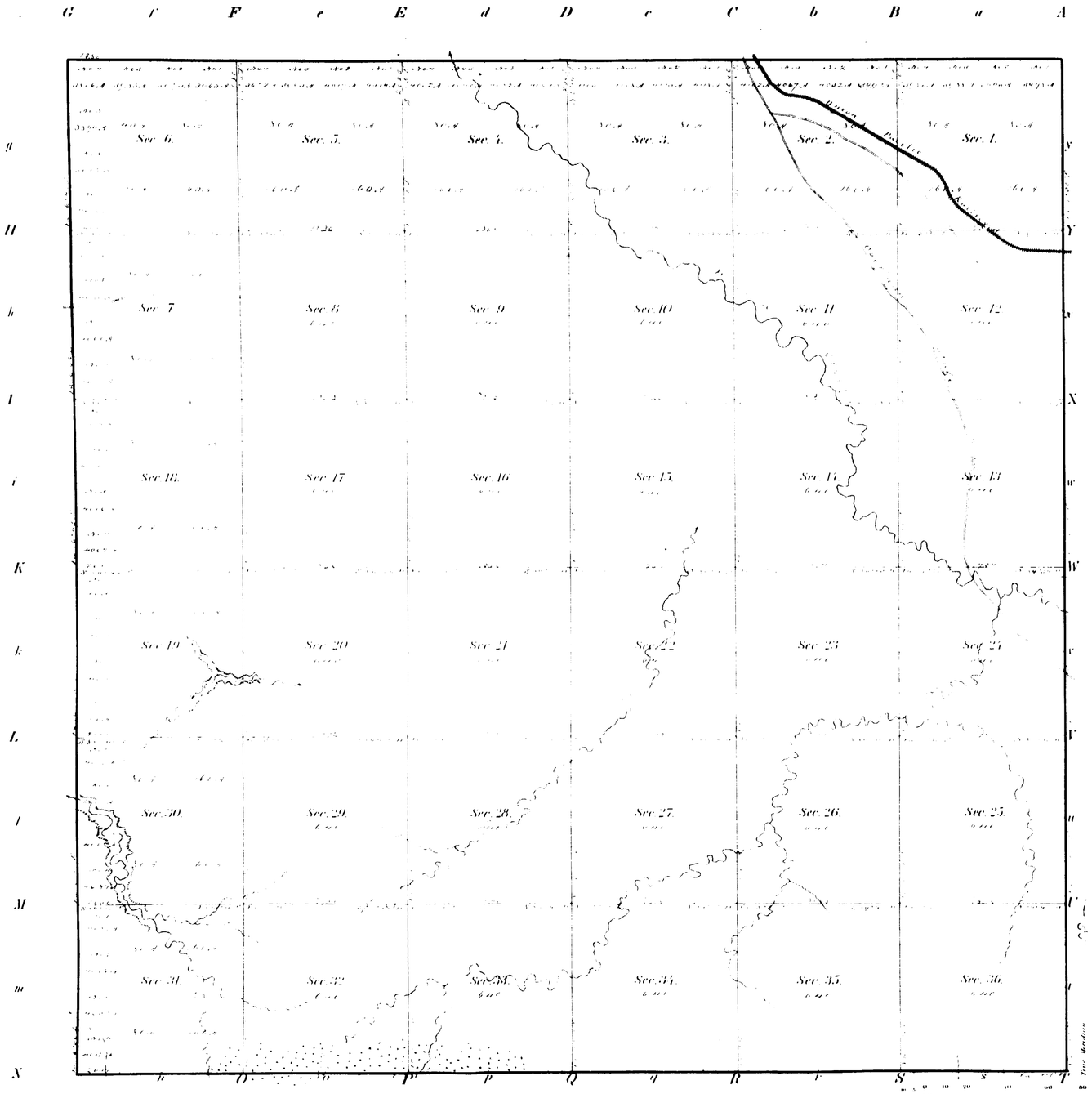

Meanders of								
Posts	Courses	Ch.s Lk.s	Posts	Courses	Ch.s Lk.s	Posts	Courses	Ch.s Lk.s

2 3 0 5 3 . 6 1 Total number of Acres.

Surveys Designated	By Whom Surveyed	Date of Contract	Amount of Surveys M	Ch.	Lk.	When Surveyed
Township lines	Wenser & Cook	June 21st 1870				August 1870
Subdivisions	Stephen W. Downey	August 27th 1870	50	62	10	Oct 21st 29th 1870

The above Map of Township No. 13 North of Range No. 73 West of 6th Principal Meridian in Wyoming Territory is strictly conformable to the field notes of the survey thereof on file in this Office, which have been examined and approved.

Surveyor General's Office
Cheyenne W. T. Feby. 4th 1871.

Silas Reed
Sur. Genl.

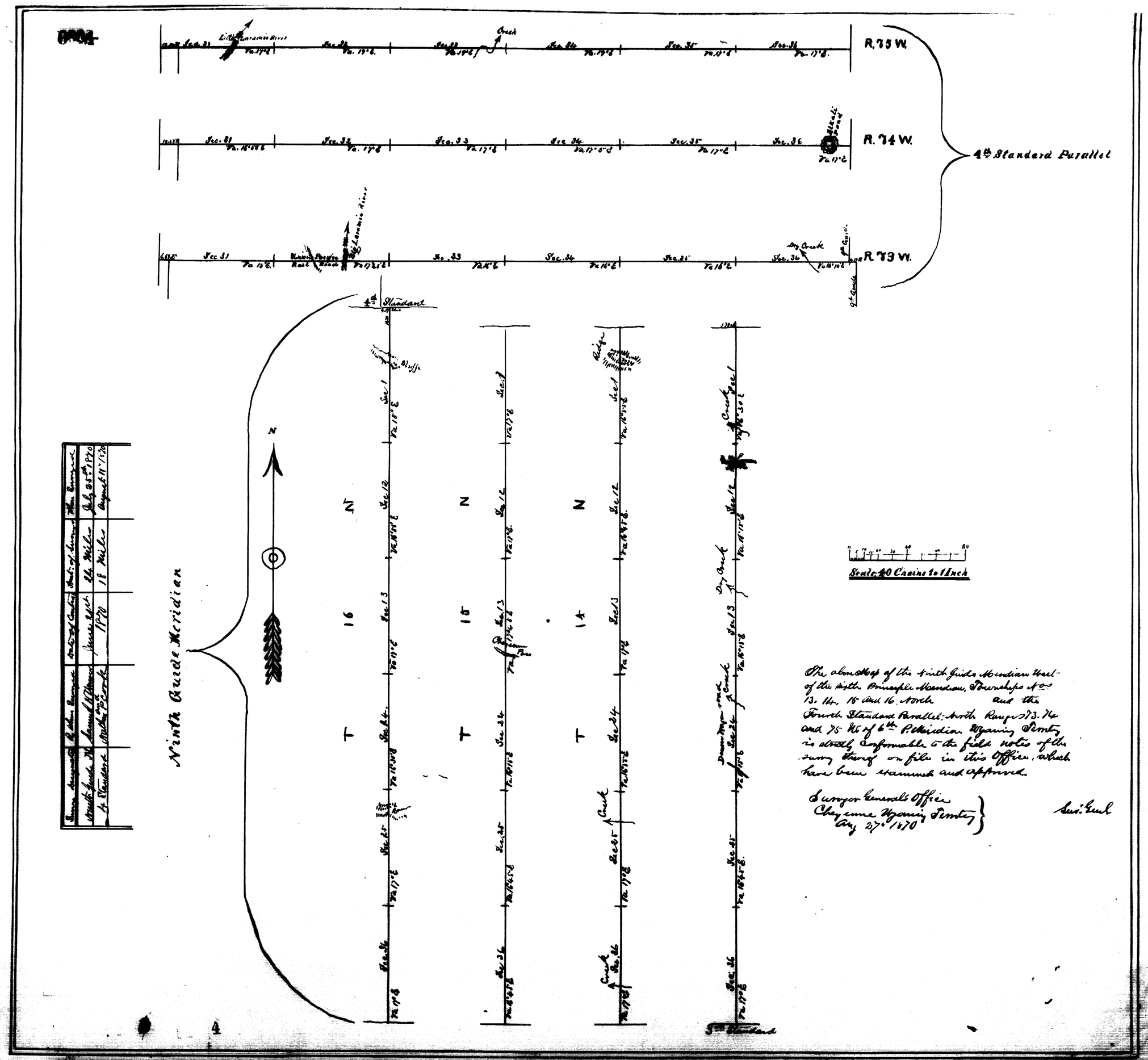

Survey Designated	Rt. Hon. Surveyed	Date of Contract	Date of Survey	Mon. Surveyed
Ninth Guide Mer.	Samuel H. Warren	June 24th	24 Miles	July 25th 1870
4th Standard	Nathan and Peter Cook	1870	18 Miles	August 11th 1870

The above Map of the Ninth Guide Meridian West of the Sixth Principle Meridian, Townships Nos 13, 14, 15 and 16 North and the Fourth Standard Parallel; North Ranges 73, 74 and 75 W. of 6th P. Meridian Wyoming Territory is strictly conformable to the field notes of the survey thereof on file in this Office, which have been examined and approved.

Surveyor General's Office
Cheyenne Wyoming Territory
Aug 27th 1870

Surv. Genl

THIRD STANDARD PARALLEL NORTH

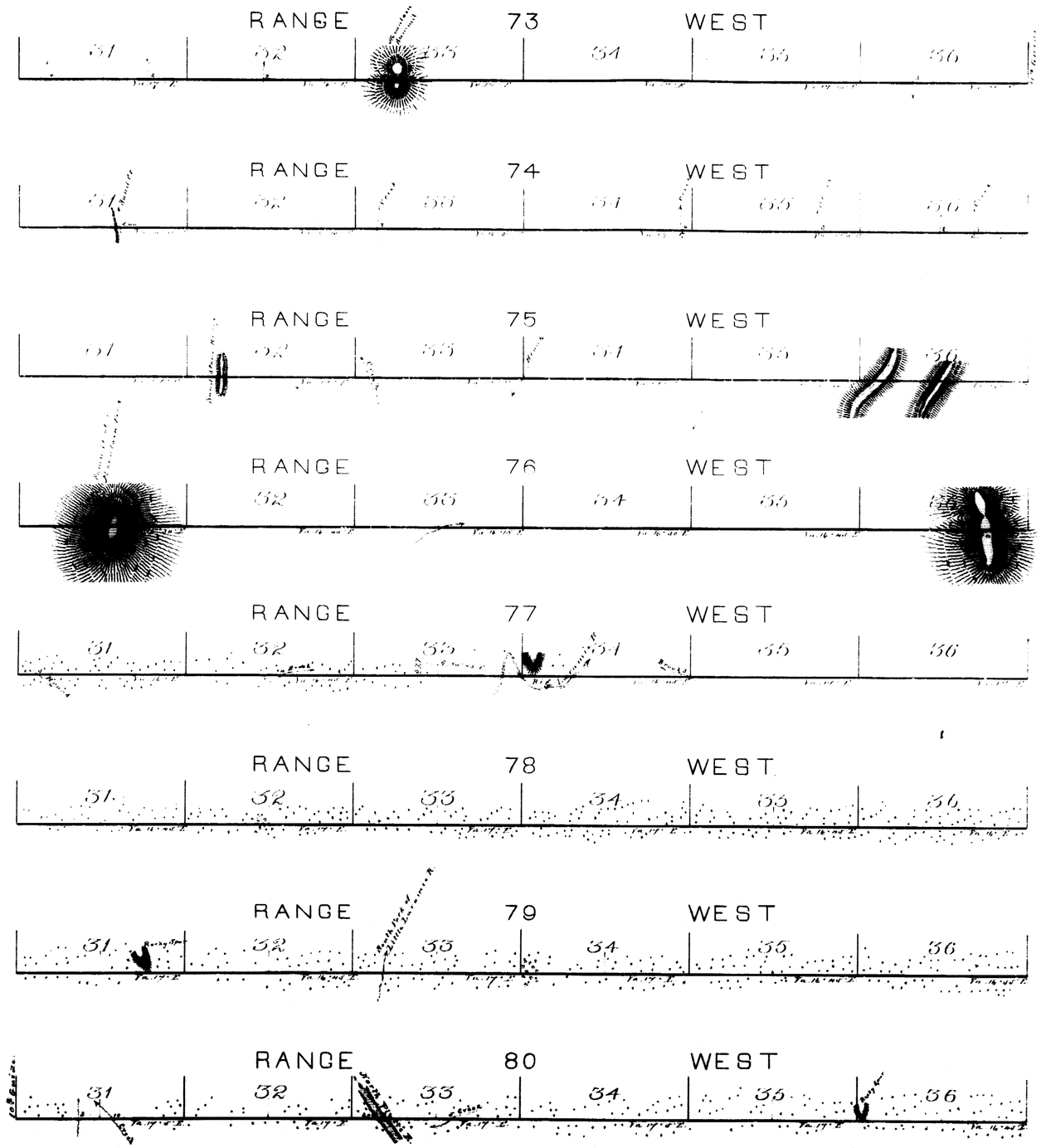

Survey Designated	By Whom Surveyed	Date of Contract	Amt of Surveys	When Surveyed
3rd Stand. Par. N.	Winsor & Cook	June 21st 1870	43 Miles	July 4th-16th 1870

I hereby certify that the above Map of the 3rd Standard Parallel North of the Colorado Base Line, between Ranges 72 and 81 West of the 6th Principal Meridian, in Wyoming Territory, is strictly conformable to the field notes of the survey thereof on file in this Office, which have been examined and approved.

Surveyor Generals Office
Cheyenne W.T. Aug. 27th 1870

Silas Reed
Surv. Genl.

EXTERIOR LINES

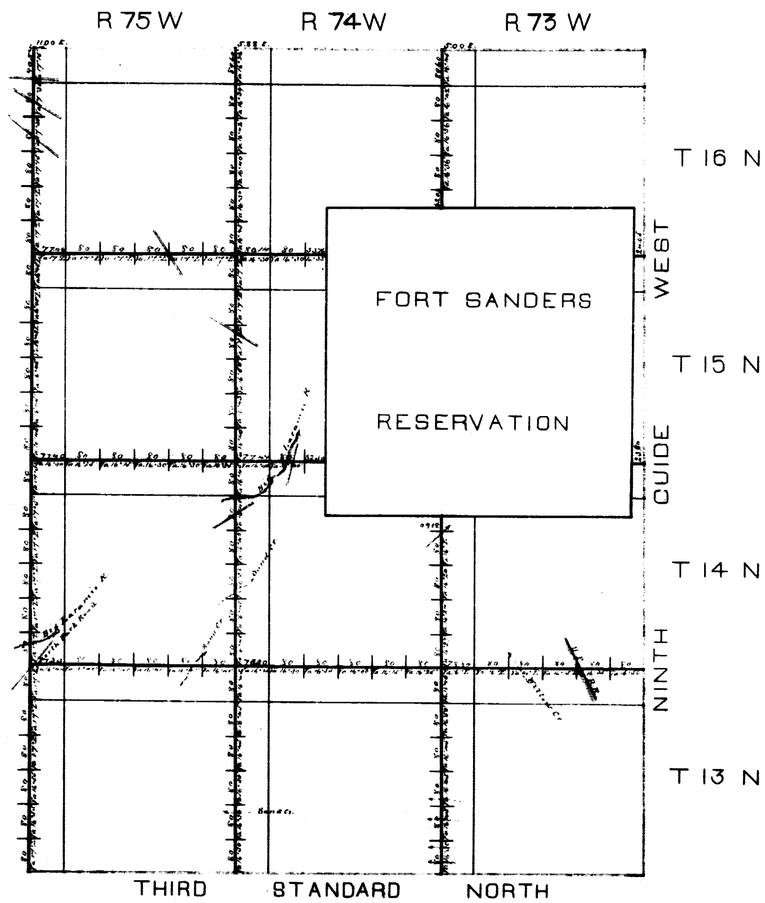

Surveys Designated	By Whom Surveyed	Date of Contract	Amt. of Surveys	When Surveyed
			Ms. Chs. Lks.	
Exterior Lines	Vincent Cook	June 21st 1870	93 . 31 . 60	August 1870.

I hereby certify that the above Map of the Exterior Lines of Townships 13, 14, 15 and 16 North, Ranges 73, 74 and 75 West of the 6th Principal Meridian, in Wyoming Territory, is strictly conformable to the field notes of the Survey thereof, on file in this office, which have been examined and approved.

Surveyor General's Office
Cheyenne W.T. Aug. 27th 1870

Silas Reed
Surl Genl